

REPORT
OF THE
POSTMASTER GENERAL
FOR THE
YEAR ENDED MARCH 31
1915

PRINTED BY ORDER OF PARLIAMENT



OTTAWA
PRINTED BY J. DE L. TACHÉ, PRINTER TO THE KING'S MOST
EXCELLENT MAJESTY
1915

To Field Marshal, His Royal Highness Prince ARTHUR WILLIAM PATRICK ALBERT, Duke of Connaught and of Strathearn, and Earl of Sussex, in the Peerage of the United Kingdom, Prince of the United Kingdom of Great Britain and Ireland, Duke of Saxony, Prince of Saxe-Coburg and Gotha; Knight of the Most Noble Order of the Garter; Knight of the Most Ancient and Most Noble Order of the Thistle; Knight of the Most Illustrious Order of Saint Patrick; one of His Majesty's Most Honourable Privy Council; First and Principal Knight Grand Cross and Great Master of the Most Honourable Order of the Bath; Knight Grand Commander of the Most Exalted Order of the Star of India; Knight Grand Cross of the Most Distinguished Order of Saint Michael and Saint George; Knight Grand Commander of the Most Eminent Order of the Indian Empire; Knight Grand Cross of the Royal Victorian Order; Personal Aide-de-Camp to His Majesty the King; Governor General and Commander-in-Chief of the Dominion of Canada.

SIR,—

I have the honour to forward to Your Royal Highness the accompanying Report of the Post Office Department of the Dominion of Canada, for the year ended March 31, 1915, which is respectfully submitted.

I have the honour to be,

Sir,

Your Royal Highness's most obedient servant,

TH. CHASE-CASGRAIN,

Postmaster General.

POST OFFICE DEPARTMENT,

OTTAWA, October 13, 1915.

CONTENTS

OF THE

Report of the Deputy Postmaster General.

FOR THE FISCAL YEAR ENDED MARCH 31, 1915.

	PAGE.
Report of the Deputy Postmaster General.....	xi
General Statement of Expansion of Postal Services.....	xi
Parcel Post in Canada.....	xi
Reduction in Parcel Post rates to Japan.....	xii
Pacific Cable.....	xii
Postage Stamps, General Statement.....	xii
Government Annuities, General Statement.....	xii
Increase in number of letters carried.....	xiii
Increase in Revenue, etc.....	xiii
Number of Post Offices established and closed from March 31, 1914, to March 31, 1915.....	xiv
Increase in number of Post Offices since 1905.....	xiv
Number of Money Order, Savings Bank and Postal Note Offices.....	xiv
Total amounts remitted by Money Orders and Postal Notes yearly since June 30, 1905.....	xiv
Post Office Savings Bank statistics.....	xv
Changes in frequency of mail service of Post Offices.....	xv
Mileage on stage routes.....	xv
Railway Mail Service.....	xvi and xvii
New services by railway.....	xvi
Changes in existing services.....	xvii
Dead Letter transactions.....	xvii
Statement letters posted in the Dominion and unpaid letters sent to the Dead Letter Office.....	xviii
Postal Stores—Comparative statement of expenditure for years 1913-1914 and 1914-1915.....	xix

CONTENTS OF APPENDICES.

	Appendix.	Page.
APPENDIX A.		
FINANCIAL STATEMENT.		
Statement of Revenue.....	A	2
" Expenditure.....	A	3
Revenue and Expenditure, yearly, since Confederation.....	A	4
Statement of amount of Postage Stamps sold during year ended June 30, 1898, and each succeeding year.....	A	4
APPENDIX B.		
MAIL TRANSPORTATION.		
By land.....	B	3
Detail of payments in the Prince Edward Island Postal Division.....	B	3 to 7
" Nova Scotia.....	B	8 to 28
" New Brunswick.....	B	29 to 43
" Quebec.....	B	44 to 61
" Sherbrooke.....	B	62 to 68
" Montreal.....	B	69 to 82
" Ottawa.....	B	83 to 95
" Kingston.....	B	96 to 104
" Toronto.....	B	105 to 124
" London.....	B	125 to 143
" North Bay.....	B	144 to 150
" Manitoba.....	B	151 to 164
" Moose Jaw.....	B	165 to 177
" Saskatoon.....	B	178 to 188
" Calgary.....	B	189 to 197
" Edmonton.....	B	198 to 206
" Vancouver.....	B	207 to 214
" Victoria.....	B	215 to 218
By railways.....	B	219 to 220
By steamboats and sailing vessels.....	B	221 to 223
Payments for mail bags, mail locks, etc.....	B	224 to 225
APPENDIX C.		
ACCOUNTING POST OFFICES.		
MONEY ORDER AND OTHER TRANSACTIONS.		
General Statement of Money Order business.....	C	3
Number and amount of Money Orders issued payable within the Dominion.....	C	3
Number and amount of Money Orders drawn on other countries.....	C	3
Number and amount of Money Orders issued abroad and payable in Canada.....	C	3
Money Order transactions with the United States.....	C	3
Average value of Money Orders issued during year ended March 31, 1915 and average commission thereon.....	C	3
Total Receipts and Total Expenditure.....	C	3
Average value of Money Orders issued in Canada and average commission thereon, 1896 to 1915 inclusive.....	C	4
Receipts and Expenditure.....	C	5
Gross sums received from the public for commissions.....	C	5
Share of commission allowed to Postmasters of other than city offices.....	C	5
Analysis of the Money Order business.....	C	6
Number of Money Order Offices in each Province for past seven years.....	C	7
Number and Amount of Money Orders issued in each Province for past six years.....	C	7

	Appendix.	Page.
APPENDIX C—Concluded.		
MONEY ORDER TRANSACTIONS—Concluded.		
Transactions between Canada and other countries from July 1, 1868, to March 31, 1915.....	C	8 to 11
Transactions between Canada and United Kingdom and other British Possessions.....	C	12 to 16
Exchange of Money Orders between Canada and other countries for the years of 1913-1914 and 1914-1915.....	C	17 to 18
General operations in Canada from July 1, 1867, to March 31, 1915.....	C	19 to 20
Statement showing Accounting Offices in operation; gross Postal Revenue; number and amount of Money Orders issued and paid and amount of commission thereon; value of Postal Notes paid, and compensation, salary and allowances paid to Postmaster of each office:—		
In Ontario.....	C	22 to 53
Quebec.....	C	54 to 75
Nova Scotia.....	C	76 to 83
New Brunswick.....	C	84 to 88
Prince Edward Island.....	C	89 to 90
Manitoba.....	C	91 to 97
Saskatchewan.....	C	98 to 108
Alberta.....	C	109 to 116
British Columbia.....	C	117 to 125
Yukon.....	C	126
APPENDIX D.		
REVENUE, SALARIES AND ALLOWANCES IN CONNECTION WITH NON-ACCOUNTING POST OFFICES.		
Names of offices alphabetically arranged.....	D	3
APPENDIX E.		
POST OFFICE SAVINGS BANK.		
Aggregate balance at credit of depositors; decrease for year; average amount to credit of each depositor.....	E	3
Number of accounts opened during year; number of accounts closed; number open and decrease at close of year.....	E	3
Number and amount of deposits.....	E	3
Average amount of each deposit.....	E	3
Number and amount of repayments.....	E	3
Transfers from Post Office Savings Bank of United Kingdom.....	E	3
Interest paid to depositors.....	E	3
" made principal.....	E	3
Claims to moneys of deceased depositors examined and paid.....	E	3
Increase in number of offices receiving deposits.....	E	3
Statement of Post Office Savings Bank transactions for year ended March 31, 1915, and of total amount then due to depositors.....	E	3
Statement of the business of Post Office Savings Bank yearly from April 1, 1868, to March 31, 1915.....	E	4 and 5
APPENDIX F.		
POSTAL NOTES.		
Statement: revenue derived from commissions.....	F	3
Statement: number and value of Postal Notes received from American Bank Note Company and issued to Postmasters.....	F	4 and 5
Statement: number and value of paid Postal Notes received in Postal Note Division and value of Postage Stamps affixed thereto to permit of broken amounts being remitted.....	F	6 and 7
Statement: number and value of Postal Notes returned to Postal Note Division by Postmasters.....	F	8 and 9
Statement: number and value paid Postal Notes received year by year at Postal Note Division from August 1, 1898 to March 31, 1915.....	F	10
Statement: number and value of British Postal orders paid during years ended March 31, 1911 to 1915.....	F	11

	Appendix.	Page.
APPENDIX G.		
LOSSES SUSTAINED IN COLLECTING THE POSTAL REVENUE AND IN CONDUCTING THE MONEY ORDER, POSTAL NOTE AND SAVINGS BANK SYSTEMS.		
Statement: nature and amount of losses.....	G	8 and 4
APPENDIX H.		
REPORT OF LOST LETTERS.		
Abstractions from, or loss of, letters containing money.....	H	2 to 9
APPENDIX I.		
DEAD LETTER BRANCH.		
Statement: letters received at Dead Letter branches, contents and disposal....	I	2 to 5
Summary.....	I	6 and 7
Statement: number of letters received containing enclosures of value; amount and nature of contents and number of such letters delivered and undelivered.	I	8 to 28
APPENDIX J.		
POSTAGE STAMP BRANCH.		
Statement: receipts and issues of Postage Stamps.....	J	2 and 3
Statement: comparative increase and decrease in issue of Postage Stamps 1913-14 and 1914-15.....	J	4 and 5
APPENDIX K.		
POSTAL STORES.		
General summary of payments.....	K	3
Miscellaneous revenue from sale of new and condemned articles.....	K	3
Sum credited in accounts of contractors for old metal bars and label cases.....	K	3
Amount of damage to postal stores caused by fire, October 30, 1914.....	K	3
Statements:		
Stock.....	K	4
Special printing.....	K	5
Stationery.....	K	6 and 7
Mail bags, locks, etc.....	K	8 and 9
Stamping material, scales and weights, etc.....	K	10 and 11
Street letter boxes and miscellaneous articles.....	K	12
Uniforms for letter carriers, transfer agents, etc.....	K	13
APPENDIX L.		
RAILWAY MAIL SERVICE.		
Statement: salaries of superintendents, railway mail clerks, transfer agents, etc.; also mileage paid to mail clerks years 1894-95 to 1914-15, inclusive.....	L	3
Comparative statement of number of railway mail clerks and transfer agents, with classification, from 1896 to 1915, inclusive.....	L	4
Clerks assisting superintendents in their offices.....	L	4
Statement: number and extent of case examinations, 1898 to 1915, inclusive.....	L	4
Number of superintendents, railway mail clerks and transfer agents, July 1, 1880, to April 1, 1915.....	L	5
Additional miles of railway over which mails were carried during year.....	L	5
Statements:		
New service by railway and increased mileage.....	L	6
Increases in frequency of railway mail service (existing services).....	L	7
Comparative statement: miles of railway in operation on which mails are carried; daily service by postal and baggage cars and distance travelled in miles from June 30, 1895, to March 31, 1915.....	L	8 to 9
Detail of service by postal and baggage car.....	L	10
Mail service mileage by water 1913-14 and 1914-15.....	L	11

	Appendix.	Page.
APPENDIX III.		
GOVERNMENT ANNUITIES.		
Number and amount of Immediate and Deferred Annuities purchased during year ended March 31, 1915.....	III	3
Total number and amount of Annuities issued from September 1, 1908 to March 31, 1915.....	III	3
Immediate Annuities for which payment has been made in full.....	III	3
Deferred Annuities purchased by lump sums, lump sums and annual payments and periodical payments.....	III	4
Government Annuities Fund Statement.....	III	4
Valuation on March 31, 1915, of Annuity Contracts.....	III	5
Summary.....	III	5

REPORT
OF THE
DEPUTY POSTMASTER GENERAL
1914-1915

POST OFFICE DEPARTMENT,
OTTAWA, October 13, 1915.

To the Honourable
THOMAS CHASE CASGRAIN, K.C., M.P.,
Postmaster General of Canada.

I have the honour to submit for your consideration the several statements annexed hereto, comprising the report for the year ending March 31, 1915. These statements show that there has been expansion both in the service and in the transactions of the Post Office during the year.

The main points of increase are as follows:—

In the number of Money Order Offices, an increase of.	225
“ Savings Bank Offices, an increase of.	19

There has been an increase of 1,652 miles in the extent of the system over which mails are carried by railway. The number of miles which mails have been carried by railway and water routes and ordinary land routes is greater by 3,200,507 miles than it was for the year before.

The estimated increase in the number of letters and post cards sent during the year is 13,197,000.

The number of Rural Mail Delivery Routes has been increased by 695, and over 37,500 boxes have been erected on these additional routes.

PARCEL POST WITHIN CANADA.

This Parcel Post service, which was inaugurated a few weeks before the beginning of the fiscal year, has been successfully conducted during the year, and its great and growing popularity has demonstrated that it supplies a public need. As the Parcel Post reaches every point throughout the country, its facilities are greater than those afforded by services operated by private companies, and its rates are lower.

REDUCTION IN PARCEL POST RATES BETWEEN CANADA AND JAPAN.

By a new agreement with the Empire of Japan, which came into effect on September 1, 1914, the rate of postage on parcels mailed in Canada addressed to Japan was reduced from 20 cents for each pound or fraction of a pound to 12 cents for each pound or fraction thereof, and the limit of weight for a single parcel was increased from seven pounds to eleven pounds.

PACIFIC CABLE.

An important improvement in the cable relations between Canada and Australia and New Zealand has been effected by the introduction of a week-end service, which makes it possible to send to Australia or New Zealand a cable message at one-quarter of the regular cable rate. These week-end messages between points in Canada and Australia and New Zealand are delivered on Monday whenever practicable.

POSTAGE STAMPS.

The issue for the year 1914-15 shows a gratifying increase over that of the previous year.

In value the increase was \$159,906.98, the total amount of the issue being \$14,783,049.08, as against \$14,623,142.10 for the fiscal year ended March 31, 1914.

Detailed statements are given in Appendix J.

GOVERNMENT ANNUITIES.

During the fiscal year ending March 31, 1915, 77 immediate annuities and 186 deferred annuities, a total of 263, were purchased, aggregating in amount of annuities contracted for, \$61,051.54. The amount of purchase money received during the same period was \$314,129.17.

Number of annuities in force on March 31, 1915:—

Immediate annuities..	617
Deferred annuities..	3,008
	3,625
Total..	3,625
Total amount of annuities contracted for..	\$765,969 07
Total amount received in purchase money..	\$2,442,075 59

Detailed statements are given in Appendix M.

SESSIONAL PAPER No. 24

INCREASE IN LETTERS CARRIED.

The estimated increase in the number of letters carried during the year (based on the sale of stamps) is 11,756,000. The increases for the years since 1905 have been as follows:—

1906..	38,103,000
1907 (for 12 months, on basis of fiscal 9 months).. . .	40,451,000
1908..	31,916,000
1909..	18,290,000
1910..	41,784,000
1911..	48,148,000
1912..	61,907,000
1913..	67,335,000
1914..	39,670,000
1915..	11,756,000

INCREASE IN REVENUE, ETC.

The net revenue for the fiscal year ended March 31, 1915, compared with the previous year, shows an increase of \$90,433.15.

PREVIOUS INCREASES.

1905..	\$ 473,047 93
1906..	807,969 86
1907..	796,706 23
1908..	377,717 62
1909..	293,867 55
1910..	556,923 79
1911..	1,188,404 75
1912..	1,335,302 92
1913..	1,578,221 04
1914..	895,739 99

NUMBER OF POST OFFICES.

Statement of Post Offices in operation on March 31, 1915, showing the number of Post Offices established and closed during past year, also the increase in the number of offices during past ten years.

Number of Post Offices in operation on March 31, 1915.....	13,348
Number of Post Offices established from March 31, 1914, to	
March 31, 1915.....	475
Number of Post Offices closed during same period.....	938
Decrease.....	463

(In nearly all cases the closing of Post Offices has been due to the fact that they have been rendered unnecessary by the establishment of Rural Delivery.)

INCREASE IN TEN YEARS.

Total number of Post Offices in 1905.....	10,879
Total number of Post Offices in 1915.....	13,348
Increase.....	2,469

POSTAL NOTE OFFICES, MONEY ORDER OFFICES, AND SAVINGS BANK OFFICES FOR THE YEAR.

Decrease in number of Postal Note offices.....	235
Increase in number of Money Order offices.....	225
Increase in number of Savings Bank offices.....	19

Yearly increase in number of offices established since 1905:—

	Money Order.	Savings Bank.	Postal Note.
1906.....	182	22	780
1907 (9 months period).....	115	32	355
1908.....	129	41	546
1909.....	196	18	680
1910.....	197	31	441
1911.....	189	18	284
1912.....	172	21	509
1913.....	250	40	358
1914.....	350	38	—
1915.....	225	19	—

TOTAL AMOUNT OF MONEY REMITTED BY MONEY ORDERS AND POSTAL NOTES.

Year ended June 30, 1905.....	£ 36,229,056 84
" " 1906.....	42,063,337 25
" " 1907.....	48,322,523 04
" March 31, 1908.....	55,284,593 41
" " 1909.....	57,740,622 81
" " 1910.....	66,871,576 86
" " 1911.....	77,280,361 65
" " 1912.....	91,110,505 07
" " 1913.....	109,206,779 45
" " 1914.....	118,731,996 09
" " 1915.....	106,561,800 42

SESSIONAL PAPER No. 24

POST OFFICE SAVINGS BANK.

	Year ended March 31, 1914.	Year ended March 31, 1915.	Increase.	Decrease.
Number of offices.....	1,250	1,269	19	
Number of Deposits.....	236,260	183,515		52,745
Amount of Deposits.....	\$11,346,459 39	\$10,154,189 07		\$1,192,270 32
Number of withdrawals.....	104,917	104,816		101
Amount of withdrawals.....	\$13,842,924 98	\$12,925,606 20		\$917,318 78
Number of accounts opened.....	41 917	34,506		7,411
Number of accounts closed.....	44,974	42,349		2,625
Number of accounts remaining open.....	143,320	135,477		7,843
Balance to credit of depositors.....	\$41,591,286 57	\$39,995,406 40		\$1,595,880 17

MAIL SERVICE.

The following changes were made in the frequency of mail service of Post Offices in operation during the year ending March 31, 1915:—

- From monthly to fortnightly, 2 offices.
- From weekly to semi-weekly, 75 offices.
- From weekly to 4 times weekly, 7 offices.
- From weekly to daily, 13 offices.
- From weekly to semi-daily, 8 offices.
- From semi-weekly to tri-weekly, 44 offices.
- From semi-weekly to 4 times per week, 13 offices.
- From semi-weekly to daily, 62 offices.
- From semi-weekly to 7 times per week, 2 offices.
- From semi-weekly to semi-daily, 4 offices.
- From tri-weekly to 4 times per week, 7 offices.
- From tri-weekly to daily, 103 offices.
- From tri-weekly to 7 times per week, 2 offices.
- From tri-weekly to semi-daily, 2 offices.
- From 4 times per week to daily, 17 offices.
- From daily to 7 times per week, 2 offices.
- From daily to 8 times per week, 2 offices.
- From daily to 3 times daily, 2 offices.
- From 7 times per week to semi-daily, 2 offices.
- From 7 times per week to 14 times per week, 3 offices.
- From 8 times per week to 14 times per week, 1 office.

Mileage on stage routes.....	22,662,892
Mileage of previous year.....	21,541,963
Increase.....	1,120,929

RAILWAY MAIL SERVICE.

During the fiscal years 1914-15, 1,651-96 miles of additional railway were utilized for mail purposes, making a total actual track mileage over which mail were carried on March 31, 1915, of 31,355-93.

The following statement shows the details of such additional service:—

Railway.	Terminal Points.	Distance in Miles.	Service.
Algoma Central and Hudson Bay Railway.....	Hawke Junction to Hearst.....	131	Semi-weekly, B.C.
Canadian Northern Railway.....	Avonlea to Gravelbourg.....	78	Semi-weekly, B.C.
" ".....	Blaine Lake to North Battleford.....	67	Tri-weekly, B.C.
" ".....	Edam to Turtleford.....	17	Tri-weekly, B.C.
" ".....	Macrorie to Elrose.....	54'6	Tri-weekly, B.C.
" ".....	Munson to Hanna.....	40	Daily ex. Sunday, R.P.O.
" ".....	Portage la Prairie to Langruth.....	43	Semi-weekly, B.C.
Canadian Pacific Railway.....	Assiniboia to Shaunavon.....	119'2	Daily ex. Sunday, R.P.O.
" ".....	Edgewater to Fort Steele.....	33'7	Tri-weekly, B.C.
" ".....	Estevan to Maxim.....	47'9	Daily ex. Sunday, B.C.
" ".....	Hussar to Bassano.....	20'8	Semi-weekly, B.C.
" ".....	Kerrobert to Tramping Lake.....	17'6	Semi-weekly, B.C.
" ".....	Mansonville to Eastman.....	18'26	Daily ex. Sunday, B.C.
" ".....	Parkville to Courtenay.....	44	Tri-weekly, B.C.
" ".....	Prussia to Empress.....	22'8	Tri-weekly, B.C.
" ".....	Spillimacheen to Edgewater.....	20	Tri-weekly, B.C.
" ".....	Standard to Hussar.....	14'7	Semi-weekly, B.C.
" ".....	Wilkie to Kelfield.....	35'5	Semi-weekly, B.C.
Grand Trunk Pacific Railway.....	Biggar to Loverna.....	104'6	Semi-weekly, B.C.
" ".....	Coalspur to Mountain.....	30	Semi-weekly, B.C.
" ".....	Frobisher to Northgate.....	20'1	Tri-weekly, B.C.
" ".....	Fort Francis to Prince George.....	94'6	Semi-weekly, B.C.
" ".....	Griffith to Frobisher.....	55'3	Tri-weekly, B.C.
" ".....	McBride to Prince George.....	144'7	Semi-weekly, B.C.
" ".....	Priestly to Fort Francis.....	38	Semi-weekly, B.C.
" ".....	Regina to Gilroy.....	108'5	Four times per week, B.C.
" ".....	Wakaw to Hoey.....	16	Semi-weekly, B.C.
London and Lake Erie Electric Railway.....	London to Pt. Stanley.....	29	Daily ex. Sunday, B.C.
Montreal and Southern Counties Railway.....	Marieville to St. Cesaire.....	9	Daily ex. Sunday, B.C.
New Brunswick Coal and Railway Co.....	Fredericton to Minto.....	34'90	Daily ex. Sunday, B.C.
Niagara, St. Catharines, Toronto Electric Railway.....	Niagara on the Lake to St. Catharines	13'2	Daily ex. Sunday, B.C.
Pacific and Great Eastern Ry.....	Squamish to Hatchery Crossing.....	65	Weekly, B.C.
Southampton Railway.....	Millville to Lower Southampton.....	14	Daily ex. Sunday.
		1,651'96	

SESSIONAL PAPER No. 24

CHANGES IN EXISTING SERVICES.

During the year there have been established the following changes and increases in the frequency of railway mail service:—

Railway.	Terminal Points.	Distance in Miles.	Particulars.
Canadian Northern Ry.	Hudson Bay and The Pas.....	87.5	Additional B.C. service weekly.
" "	Radville—Moose Jaw.....	87	B.C. service superseded by R.P.O. tri-weekly.
Canadian Pacific Ry	Assiniboia—Shaunavon.....	119	B.C. service superseded by R.P.O. daily ex. Sunday.
" "	Carman.....	12	Additional B.C. daily ex. Sunday.
" "	Cataract Jet.—Orangeville.....	8	B.C. service superseded by R.P.O. daily ex. Sunday.
" "	Deloraine—Napinka.....	18	Additional B.C. service daily ex. Sunday.
" "	Ottawa—Montreal.....	116	Additional B.C. service weekly.
" "	Viceroy—Assiniboia.....	34.4	B.C. service superseded by R.P.O. tri-weekly.
Grand Trunk Ry..	Pembroke—Woitto.....	11	Additional B.C. service tri-weekly.
" "	Hemmingford—St. Remi.....	27	Additional B.C. service daily ex. Sunday.
Grand Trunk Pacific Ry.	Edson—Smithers.....	597.4	B.C. service superseded by R.P.O. semi-weekly.
" "	Mirror—Calgary.....	119.4	Additional B.C. service tri-weekly.
Quebec Central Ry	Tring Jet.—Thetford Mines...	22	Additional B.C. service daily ex. Sunday.

DEAD LETTER OFFICE.

The transactions of the Dead Letter Branch of the Department during the year ended March 31, 1915, were as follows:—

Number of letters originating in Canada, returned as undelivered (dead):

By British Post Office.....	67,741
By United States Post Office.....	170,632
By British Colonies and Foreign Countries.....	31,680
	270,053

LESS—Registered letters included in above and transferred to registered class..... 2,047

	268,006
Books, packets, etc., received from Foreign Countries....	234,659
	502,665

Dead letters, circulars, postal cards, etc., returned from Canadian Post Offices.....	1,797,843
Dead letters registered found to contain value.....	49,019
Dead letters, circulars, postal cards, etc., sent to the Dead Letter Office for special reasons, such as insufficient address, non-payment of postage, etc.....	590,914
	2,437,776

Of these letters, etc., 45,312 contained articles of value or were registered.

6 GEORGE V, A. 1916

STATEMENT showing the estimated number of letters posted in the Dominion of Canada, and the number of unpaid letters sent to the Dead Letter Office, with their relative proportions during the period from July 1, 1876, to March 31, 1915.

Year.	Estimated number of letters posted in Canada during the fiscal year.	Number of unpaid letters sent to the Dead Letter Branch during the same period.	Proportion.
1876.	41,000,000	114,610	One in 364
1877.	41,510,000	97,470	" 425
1878.	44,000,000	77,740	" 570
1879.	43,900,000	44,020	" 997
1880.	45,800,000	41,666	" 1,090
1881.	48,170,000	42,123	" 1,143
1882.	56,200,000	41,260	" 1,362
1883.	62,800,000	41,410	" 1,516
1884.	66,100,000	42,319	" 1,562
1885.	68,400,000	41,267	" 1,660
1886.	71,000,000	44,166	" 1,607
1887.	74,300,000	47,553	" 1,562
1888.	80,200,000	47,371	" 1,694
1889.	92,668,000	43,648	" 1,904
1890.	94,100,000	29,041	" 3,259
1891.	97,975,000	27,304	" 3,581
1892.	102,850,000	28,603	" 3,595
1893.	106,200,000	28,311	" 3,754
1894.	107,145,000	27,820	" 3,851
1895.	107,565,000	27,178	" 3,957
1896.	116,628,000	27,389	" 4,236
1897.	123,830,000	36,590	" 4,339
1898.	135,975,000	29,253	" 4,614
1899.	150,375,000	36,253	" 4,147
1900.	178,292,500	40,254	" 4,429
1901.	191,650,000	40,361	" 4,478
1902.	212,628,000	44,982	" 4,749
1903.	235,791,000	54,889	" 4,296
1904.	259,190,000	58,502	" 4,430
1905.	285,541,000	59,663	" 4,785
1906.	323,644,000	72,532	" 4,462
1907 (9 mos.).	273,071,000	67,304	" 4,057
1908.	396,011,000	91,746	" 4,316
1909.	414,301,000	91,198	" 4,547
1910.	456,683,000	105,675	" 4,316
1911.	504,132,000	109,842	" 4,590
1912.	568,140,000	141,291	" 4,007
1913.	633,475,000	167,742	" 3,776
1914.	673,145,000	177,566	" 3,791
1915.	684,901,000	135,161	" 5,067

SESSIONAL PAPER No. 24

POSTAL STORES.

COMPARATIVE STATEMENT of Expenditure for the Fiscal Year ended March 31, 1914,
and the Fiscal Year ended March 31, 1915.

Items of Expenditure.	1913-14.		1914-15.		Increase.	Decrease.
					1914-15.	1914-15.
	\$	cts.	\$	cts.	\$	cts.
Inside Service—						
Printing	30,590	97	38,605	27	8,0	30
Stationery	24,973	19	18,271	89		6,701 30
Totals.	55,564	16	56,877	16	8,0	30
Increase, Inside Service.					1,3	5 00
Outside Service—						
Printing	139,596	06	127,578	18		12,017 88
Stationery	100,054	71	94,504	84		5,549 87
Total Printing and Stationery.	239,650	77	222,083	02		17,567 75
Mail bags, mail locks, etc.	138,410	75	229,580	98	91,170	23
Miscellaneous — Stamping material, scales, letter boxes, letter carriers' uniforms, etc.	192,404	02	185,428	48		6,975 54
Totals.	570,465	54	637,092	48	91,170	23
Increase, Outside Service.					66,626	94
Total expenditure—Inside and Outside Service.	626,029	70	693,969	64		
Total increase—Inside and Outside Service.					67,939	94

Detailed statements of the transactions of the branch during the year, also the balance of stores in stock on March 31, 1914, and on March 31, 1915, will be found in Appendix K.

I have the honour to be, sir,

Your obedient servant,

R. M. COULTER,
Deputy Postmaster General.

APPENDIX A.

FINANCIAL STATEMENT

APPENDIX A.

REVENUE.

STATEMENT of the Revenue of the Post Office Department for the Year ended
March 31, 1915.

	\$	cts.	\$	cts.
Balance due by postmasters on revenue account on March 31, 1914.....			27,161	61
Postage stamps, post-cards, etc., sold.....			14,588,267	94
Postage paid in cash on newspapers.....			284,420	57
Postage paid in cash on third-class (printed) matter.....			431,705	31
Rents of letter boxes and drawers.....			194,293	43
Commission received on money orders.....			649,723	61
Commission received on postal notes.....			124,359	99
rprofit in exchange on money order business with other countries.....			55,343	28
Profit in exchange on British postal order business.....			545	93
Commission received from United Kingdom on postal order business.....			893	81
Transit charges on correspondence from other countries.....			121,979	50
Postage on parcels from other countries.....			165,838	60
Void money orders, that is, money orders issued between January 1 and December 31, 1913, payment of which had not been claimed up to December 31, 1914.....			48,614	74
Collections for rural mail boxes.....			123,238	50
Miscellaneous revenue.....			8,274	28
			16,834,683	10
DEDUCTIONS.				
Salaries, forward allowances, allowances towards rent, fuel and light, compensation on money order and postal note business, and com- mission on box and drawer rents.....	3,518,778	81		
Discount to stamp vendors and postmasters and compensation to messengers for special delivery of letters.....	111,835	55		
Losses by fire, burglary, etc.....		5,271	40	
Balance of commission paid to other countries on money order business.....		69,916	95	
Transit charges on correspondence to other countries.....		23,103	71	
Postage on parcels to other countries.....		31,965	50	
Balance due by postmasters on revenue account on March 31, 1915.....		27,161	61	
			3,788,033	63
			13,046,649	57

Owing to the fact that the Public Accounts are closed before the accounts of the Post Office Department can be finally adjusted, the amount transferred to Consolidated Fund as Post Office Revenue was \$13,046,664.68.

SESSIONAL PAPER No. 24

APPENDIX A—*Continued.*

EXPENDITURE.

STATEMENT of Expenditure of the Post Office Department for the Year
ended March 31, 1915.

PAID BY CHEQUE FROM PARLIAMENTARY APPROPRIATION.	\$ cts.
Conveyance of mails by land.....	3,876,258 94
" railways.....	3,441,744 65
" steamboats.....	186,186 98
Making and repairing mail bags, locks, etc.....	252,500 88
Rural Mail Boxes.....	455,000 00
Total.....	8,211,691 45
Salaries paid by cheque.....	6,915,450 33
Travelling expenses.....	35,411 07
Manufacturing postage stamps and postal notes.....	136,322 69
Tradesmen's bills.....	172,194 57
Stationery, printing and advertising.....	251,424 85
Miscellaneous disbursements.....	84,689 72
Maintenance of the Service in the Yukon.....	154,106 79
	15,961,191 47

6 GEORGE V, A. 1916

The following table shows the Net Revenue, Expenditure and Deficit or Surplus, as the case may be, of the Post Office for each Fiscal Year since Confederation.

Fiscal Year.	Net Revenue.		Expenditure.		Deficit.		Surplus.		
	\$	cts.	\$	cts.	\$	cts.	\$	cts.	
1868	808,857	84	785,298	55				13,559	29
1869	758,182	03	864,954	55	106,772	52			
1870	788,904	78	933,398	67	144,493	89			
1871	803,637	17	994,876	00	191,238	83			
1872	916,418	34	1,092,519	03	176,100	69			
1873	1,093,516	07	1,240,135	05	146,619	88			
1874	1,151,269	83	1,370,542	41	219,272	58			
1875	1,172,381	38	1,509,113	29	336,731	91			
1876	1,106,736	74	1,581,608	72	474,871	98			
1877	1,120,224	26	1,694,708	18	574,483	92			
1878	1,224,912	17	1,715,255	36	490,343	19			
1879	1,117,364	50	1,750,207	17	632,902	67			
1880	1,179,677	89	1,818,271	05	638,593	16			
1881	1,344,969	85	1,876,657	96	531,688	11			
1882	1,543,309	21	1,980,567	25	437,258	04			
1883	1,753,079	22	2,176,089	05	423,009	87			
1884	1,712,318	85	2,312,065	27	600,646	42			
1885	1,790,494	90	2,488,315	36	697,820	46			
1886	1,852,155	00	2,763,186	41	911,031	41			
1887	1,964,062	17	2,818,271	22	854,845	05			
1888	2,322,728	68	2,880,728	59	566,999	91			
1889	2,220,503	66	2,982,321	48	761,817	82			
1890	2,857,388	95	3,074,469	91	717,080	96			
1891	2,515,823	44	3,161,675	72	645,852	28			
1892	2,352,745	79	3,316,120	03	663,374	24			
1893	2,773,507	71	3,421,203	17	647,695	46			
1894	2,809,341	06	3,517,261	31	707,920	25			
1895	2,792,789	64	3,593,647	47	800,857	83			
1896	2,971,652	93	3,752,805	12	781,152	19			
1897	3,292,938	42	3,789,478	34	586,539	92			
1898	3,527,809	69	3,575,411	99	47,602	30			
1899	3,182,930	92	3,581,848	71	398,917	79			
1900	3,183,984	17	3,645,046	04	461,061	87			
1901	3,421,192	19	3,837,376	18	416,183	99			
1902	3,888,126	10	3,883,016	96			5,109	14	
1903	4,866,127	75	3,970,859	64			395,268	11	
1904	4,652,324	74	4,347,540	84			304,783	99	
1905	5,125,342	67	4,634,527	78			490,844	89	
1906	5,933,842	53	4,921,577	22			1,011,765	31	
*1907	5,061,858	93	3,979,557	34			1,082,301	59	
1908	7,107,756	38	6,005,929	74			1,101,826	64	
1909	7,401,623	93	6,592,386	40			809,237	53	
1910	7,958,547	72	7,215,337	47			743,210	25	
1911	9,146,052	47	7,954,222	79			1,192,729	68	
1912	10,482,256	39	9,172,035	47			1,310,219	92	
1913	12,060,476	43	10,882,804	57			1,177,671	86	
1914	12,956,216	42	12,822,058	44			134,157	98	
1915	13,046,649	57	15,961,191	47	2,914,541	90			

STATEMENT of the amount of Postage Stamps, etc., sold during the Fiscal Year 1898 and each of the succeeding years.

Year.	Amount.	Year.	Amount.
	\$ cts.		\$ cts.
1898	4,400,601 91	*1907	5,858,258 18
1899	4,691,116 11	1908	8,556,036 80
1900	4,088,134 16	1909	8,945,057 37
1901	4,310,543 21	1910	9,761,746 30
1902	4,645,227 85	1911	10,697,530 15
1903	5,154,554 17	1912	11,993,351 49
1904	5,695,713 73	1913	13,460,334 51
1905	6,134,297 35	1914	14,392,510 25
1906	6,972,355 93	1915	14,598,287 94

* Nine months.

W. J. GLOVER,
Accountant.

R. M. COULTER,
Deputy Postmaster General.

APPENDIX B.

MAIL TRANSPORTATION

APPENDIX B

MAIL TRANSPORTATION

PRINCE EDWARD ISLAND POSTAL DIVISION

DETAILS of all payments for Mail Transportation in Prince Edward Island Postal Division, made within the Fiscal Year ended March 31, 1915.

Name of Route.	Name of Contractor.	Distance in Miles.	No. of Trips per Week.	Period, in Months and Days.	Amount.	
					\$	cts.
Abney, Lot 64—Rural Route No. 1.	E. Moore	13 rt.	6	3 m., 18 d. from Dec. 14, '14	98	10
Abney, Lot 64—Railway Station	E. G. Giddings	$\frac{1}{2}$	6 or 12	3 m., 18 d. from Dec. 14, '14	13	02
Abram's Village—Cape Egmont.	E. J. Gallant.	8 & 10	3	5 m. to Aug. 31, '14	37	75
Albany—Rural Route No. 1.	P. Tierney	16	6	12 m.	397	57
Albany—Rural Route No. 2.	C. L. Reardon.	17 $\frac{1}{2}$	6	12 m.	520	10
Albany—Railway Station	A. Noonan	110 yds.	12	12 m.	108	96
Alberton—Railway Station	J. T. Millman	17	24	12 m.	122	64
Alberton—Rural Route No. 1.	J. O'Leary	21	6	9 m. to Dec. 31, '14	376	14
"	J. Callaghan	21 $\frac{1}{2}$	6	3 m. from Dec. 31, '14	154	75
Alberton—Rural Route No. 2.	M. Graves	22	6	12 m.	551	00
Alma—Railway Station	A. Mountain	4	6	12 m.	40	00
Alma—Woodville	T. O'Brien	7 $\frac{1}{2}$	6	12 m.	158	47
Armada—Monticello	J. A. Carter	2 $\frac{1}{2}$	3	5 m. to Aug. 31, '14	18	83
Armada—Railway Station	H. A. McPhee	3	6	12 m.	42	64
Armada—Rural Route No. 1.	H. A. McDonald.	18 $\frac{1}{2}$	6	7 m. from Sept. 1, '14	265	82
" " No. 2.	D. J. Melnis	19	6	7 m. from Sept. 1, '14	253	84
Avondale—Hermitage Station	D. P. O'Keefe	2	3	16 d. to April 16, '14	3	08
Baldwin's Road—Hermitage Station.	T. Corcoran	1 $\frac{1}{2}$	3	12 m.	32	00
Bay Fortune—Souris East.	C. Coffin	10 $\frac{1}{2}$	6	3 m. to May 31, '14	50	27
Beach Point—Murray Harbour.	D. D. Harris	11	6	6 m. to Sept. 30, '14	170	08
Bear River—Railway Station	L. McDonald	110 yds.	6	12 m.	16	65
Bear River—Rural Route No. 1.	L. Quigley	21	6	7 m., 24 d. from July 8, '14	319	16
Beaton's Mills—Railway Station	J. A. McIsaac	1	6	12 m.	50	00
Beaton's Mills—Rural Route No. 1.	J. A. McIsaac	11 $\frac{1}{2}$	6	5 m., 6 d. from Oct. 26, '14	75	61
Bedeque—Rural Route No. 1.	J. S. Jack	16	6	12 m.	420	00
Bedford Station—Railway Station.	J. Byrne	110 yds.	6 or 12	12 m.	40	00
Bedford Station—Rural Route No. 1.	J. M. Arbing	14	6	12 m.	295	99
Bellast—Rural Route No. 1.	M. F. McDonald.	18 $\frac{1}{2}$	6	12 m.	329	75
Belle Creek—Railway Station	A. Matheson	1 $\frac{1}{2}$	6	12 m.	120	37
Belle Creek—Rural Route No. 1.	J. Young	10	6	7 m. from Sept. 1, '14	115	91
Bideford—Railway Station	R. C. Hayes	2	18	12 m.	184	15
Bloomfield Station—Railway Station.	A. Foley	$\frac{1}{2}$	18	12 m.	131	84
Bloomfield Station—Rural Route No. 1	M. J. McMillan.	21	6	12 m.	515	25
Bonshaw—Rural Route No. 1.	D. McNevin	17	6	12 m.	430	62
Bonshaw—Rural Route No. 2.	S. Beaton	14	6	12 m.	358	57
Bonshaw—Rural Route No. 3.	J. A. McNevin	9	6	12 m.	182	15
Boughton Island—Launching Place.	D. J. McCormack.	3	2	12 m.	65	00
Breadalbane—New London	J. Gunn	12	6	12 m.	397	91
Breadalbane—Railway Station	M. Matheson	110 yds.	as req.	12 m.	170	30
Breadalbane—Rural Route No. 2	J. Warren	23	6	12 m.	596	33
Breadalbane—Rural Route No. 4.	J. Dixon	14	6	12 m.	288	83
Breadalbane—Victoria	F. A. Watton	10 $\frac{1}{2}$	6	12 m.	404	99
Bridgetown—Rural Route No. 1.	J. W. McLeod	14 $\frac{1}{2}$	6	12 m.	275	91
Bristol—Railway Station	G. Hume	1	12	12 m.	68	64
Bristol—Rural Route No. 1	W. H. McEwen	10	6	12 m.	238	94
Byrnes Road—Morell Station	J. D. Sinnott	16 $\frac{1}{2}$	6	12 m.	335	02
Cape Traverse—Railway Station	H. Howatt	110 yds.	12	12 m.	93	00
Cape Traverse—Rural Route No. 1	J. E. O'Connor	20	6	12 m.	588	23
Cape Traverse—Rural Route No. 2	E. Kelly	19 $\frac{1}{2}$	6	12 m.	188	55
Cape Traverse Boat House—Railway Station	G. Dawson	110 yds.	as req.	Season 1914-15	90	00
Cape Traverse Boat House—Railway Station	H. Howatt	110 "	"	"	61	20
Cape Traverse Boat House—Summer-side	R. A. Clark	16	as req.	"	162	00
Cardigan Bridge—Lot 56	D. J. McLellan	16	6	3 m. to June 30, '14	145	90
Cardigan Bridge—Martinvale	D. McInnis	8	3	1 m. to April, '14	31	12
Cardigan Bridge—Railway Station	J. W. Revell	$\frac{1}{2}$	as req.	12 m.	345	00

APPENDIX B—Continued.

DETAIL of all payments for Mail Transportation in Prince Edward Island Postal Division, &c.—Continued.

Name of Route.	Name of Contractor.	Distance in Miles.	No. of Trips per Week.	Period in Months and Days.	Amount.
					\$ cts.
Cardigan Bridge—Rural Route No. 1.	D. Foley	20	6	12 m.	810 32
Cardigan Bridge—Rural Route No. 2.	J. Harris	11	6	12 m.	316 08
Cardigan Bridge—Rural Route No. 3.	F. Sullivan	15	6	12 m.	414 36
Cardigan Bridge—Rural Route No. 4.	H. Craswell	21 & 24	6	11 m. from May 1, '14	414 28
Cardigan Bridge—Rural Route No. 5.	D. J. McLellan	24	6	9 m. from July 1, '14	646 82
Cardigan Bridge—Rural Route No. 6.	A. McLellan	15	6	9 m. from July 1, '14	203 46
Central Bedouque—Rural Route No. 2.	F. L. Jewell	14	6	12 m.	341 41
Charlottetown—Christmas sp. delivery	W. N. Carr				30 00
Charlottetown—Frenchfort	J. W. Ferguson	22	6	12 m.	401 90
Charlottetown—Johnston's River	J. Horton	22	6	12 m.	556 48
Charlottetown—Railway Station	W. and S. Stewart	4	as req.	12 m.	632 40
Charlottetown—Rural Route No. 1	S. Farquharson	26	6	12 m.	563 59
Charlottetown—Rural Route No. 2	N. H. McNevin	47	6	12 m.	1,035 41
Charlottetown—Rural Route No. 4	H. McKinnon	20	6	12 m.	443 48
Charlottetown—Rural Route No. 6	A. Casford	16	6	12 m.	426 77
Charlottetown—St. Letter Boxes	P. Hughes	54	19	12 m.	509 00
Charlottetown—Winter Steamers	W. and S. Stewart			Winter Season	41 00
Cherry Valley—Rural Route No. 1	F. M. Vessey	13	6	12 m.	317 51
Clarktown—Pisquid Station	P. McAvay	11	6	12 m.	64 51
Clear Spring—Bear River Station	J. D. Gillis	8	3	5 m. to Aug. 31, '14	55 25
Clyde River—Rural Route No. 1.	K. Matheson	23	6	12 m.	688 82
Clyde River—Rural Route No. 2.	A. Clow	141	6	12 m.	362 48
Clyde River—Railway Station	N. McLeod	110 yds.	3	5 m. to Aug. 31, '14	7 11
Coleman—Railway Station	P. McCourt	110 yds.	24	12 m.	65 83
Coleman—Rural Route No. 1.	R. Wood	26	6	12 m.	595 16
Coleman—Rural Route No. 4.	P. McCourt	121	6	12 m.	345 32
Coleman—Special Rural Route	P. McPhee	94	6	12 m.	246 95
Conway Station—Railway Station	A. A. Ramsay	110 yds.	6	12 m.	37 50
Conway Station—Rural Route No. 1	L. W. Boyle	114	6	1 m., 9 d. from Feb. 20, '15	22 10
Cornwall—Mendow Bank	D. McPhail	9	3	6 12 m.	150 92
Crapaud—Hampton	R. R. Reid	31	6	12 m.	176 13
Culloden—Railway Station	J. A. Melsane	4	3	8 m. to Nov. 30, '14	95 96
DeBlois Station—Railway Station	S. Bernard	1	3	1 m., 14 d. to May 14, '14	4 23
Dewar Road—Howlan	J. Gallant	2	3	5 m. to Aug. 31, '14	20 92
East Baltic—Railway Station	F. Murphy	1	6	12 m.	62 80
East Baltic—Rural Route No. 1	E. Murphy	20	6	12 m.	437 00
East Guleford—Ellerlie Station	C. McKay	4	3	2 m., 7 d. to June 7, '14	14 57
Egmont Bay—Wellington Station	H. Connell	12	6	12 m.	260 00
Ellerlie Station—Rural Route No. 1.	P. C. McCaull	22	6	12 m.	438 95
Elliot's Mills—Hudway Station	R. A. Elliot	110 yds.	6	5 m. to Aug. 31, '14	16 74
Elmira—Railway Station	A. McNeill	110 yds.	12	12 m.	93 90
Elmira—Rural Route No. 1	C. J. Campbell	191	6	12 m.	392 23
Elmsdale—Railway Station	D. Adams	110 yds.	6	12 m.	20 00
Elmsdale—Rural Route No. 1	J. C. McNeill	22	6	12 m.	355 13
Emerald—Railway Station	F. P. Murphy	1	24	12 m.	175 41
Emerald—Rural Route No. 1	A. M. Green	101	6	15 m.	480 26
Emerald—Rural Route No. 2.	W. Clark	91	6	12 m.	248 41
Emerald—Rural Route No. 3	M. T. Lamb	11	6	8 m., 17 d. from July 15, '14	187 01
Fredrieton Station—Railway Station	H. Raekham	110 yds.	6	12 m.	46 80
Fredrieton Station—Rural Route No. 1	W. Buchannan	12	6	7 m. from Sept. 1, '14	117 68
Fredrieton Station—R. R. No. 2	W. McKinnon	11	6	12 m.	237 24
Freetown—Railway Station	R. B. Auld	110 yds.	18	12 m.	110 00
Freetown—R. R. No. 1.	J. Lewis	7	6	12 m.	272 26
Freetown—R. R. No. 2	F. Murphy	114	6	12 m.	243 61
French Village—R. R.	W. Melntyre	11	6	12 m.	164 07
Gaspereux Creek Idls.—Panama Isd.	J. Lannigan	23	3	13 m.	60 00
Georgetown—Railway Station	H. R. Jenkins	1	24	12 m.	174 15
Georgetown—S. S. <i>Minto</i>	H. R. Jenkins	1	as req.	Season 1914-15	20 80
Georgetown—South East	C. Towland			Special trip	12 00
Gladstone—Murray River	G. Malley	21	3	6 m., 27 d. to Oct. 27, '14	35 65
Gladstone—Murray River	T. G. Hayer	21	3	5 m., 4 d. from Oct. 27, '14	23 64
Glen Forbes—Railway Station	J. C. Conpton	1	3	12 m.	30 00
Glenwood Lot 8—R. R. No. 1	J. C. Betts	12	6	12 m.	297 14
Gosse River—St. Peter's Bay	F. Cummings	4	2	5 m., 11 d. to Sept. 11, '14	35 42
Hamilton—Kensington	T. Gorman	20	6	12 m.	354 26
Head of Montague—Montague	J. Kennedy	61	3	5 d., to April 5, '14	1 60
Hermitage—Railway Station	K. Vickerson	1	6	4 m. to July 31, '14	8 35
High Bank—Railway Station	C. Hull	51	6	8 m., 13 d. to Dec. 13, '14	140 21
Howlan—Railway Station	N. Doiron	1	12	12 m.	0 40
Howlan—R. R. No. 1.	D. J. Doiron	23	6	12 m.	453 97
Hunters River—Railway Station	J. H. Van Idestein	110 yds.	24	12 m.	157 20

APPENDIX B—Continued.

DETAIL of all payments for Mail Transportation in Prince Edward Island Postal Division, &c.—Continued.

Name of Route.	Name of Contractor.	Distance in Miles.	No. of Trips per Week.	Period in Months and Days.	Amount.
					\$ cts.
Hunter's River—R. R. No. 1.	N. Carew	29	6	12 m.	621 24
Hunter's River—R. R. No. 2.	J. Benton	30	6	12 m.	568 30
Hunter's River—R. R. No. 4.	W. C. Smith	21	6	12 m.	163 21
Hunter's River—Rustico	J. Carew	26	6	12 m.	559 33
Inverness—Portage	M. P. Kilbride	2	3	12 m.	33 04
Iona—Foolah Station	E. Martin	1	0	5 m., 13 d. to Dec. 13, '14.	36 45
Iona—R. R. No. 1.	E. McKenna	1	4	12 m.	67 72
Iona—Foolah Station	E. McKenna	1	6	3 m., 18 d. from Dec. 13, '14	11 85
Iris—Hopefield Station	H. A. McBeth	14	6	12 m.	61 50
Johnstone River—R. R. No. 1.	M. Beaman	17	6	12 m.	394 93
Kensington—Kensington	H. P. Moase	11	6	12 m.	375 07
Kensington—Railway Station	G. Glover	1	24	3 m. to June 30, '14.	45 00
Kensington—Railway Station	J. A. Ready	1	24	9 m. from June 30, '14.	160 41
Kensington—R. R. No. 1.	J. Braham	23	6	8 m. to Nov. 30, '14.	406 22
	H. Dunphy	24	6	4 m. from Nov. 30, '14	194 74
Kensington—R. R. No. 2.	J. Lynds	27	6	12 m.	629 33
Kensington—R. R. No. 3.	C. P. Boxness	18	6	12 m.	499 66
Kinkora—Railway Station.	P. K. Trainor	6	12	12 m.	54 32
Kinkora—R. R. No. 1.	J. L. McDonald	6	6	12 m.	135 33
Kinkora—R. R. No. 2.	J. C. Trainor	12	6	12 m.	255 41
Kinloch—Ming Station	A. B. McDonald	4	6	8 m. to Nov. 30, '14	149 93
Kinross—R. R. No. 1.	M. McPherson	9	6	12 m.	290 93
Kinross—R. R. No. 2.	A. B. McDonald	6	6	4 m. from Dec. 1, '14	86 38
Kinross—R. R. No. 3.	A. J. McLeod	10	6	12 m.	220 00
Kinross—Railway Station	A. A. McLeod	4	12	6 m. to Sept. 30, '14.	37 00
Kinross—Railway Station	J. F. Bass	12	1	1 m., 5 d. to Nov. 30, '14.	15 00
Kinross—Railway Station	S. Martin	3	12	4 m., 25 d. from Nov. 30, '14	32 39
Lake Verd—Pownal	E. Jenkins	13	6	12 m.	299 90
Lennox Island—Port Hill	C. Louis	2	3	12 m.	78 00
Leoville—De Blois Station	A. Gaudet	2	3	1 m., 14 d. to May 14, '14.	4 93
Leoville—Railway Station	A. Gaudet	2		Special trips	6 50
Lewes Lot 60—Railway Station	J. E. Connolly	5	6	12 m.	190 16
Little Sands—Hopefield Station	A. McPherson	4	6	12 m.	155 00
Little Tinish—Tinish.	M. M. Chaisson	34	2	1 m., 14 d. to May 14, '14.	3 14
Little York—Railway Station	M. Lawson	110 yd.	12	12 m.	64 00
Little York—R. R. No. 1.	W. H. P. Cook	204	6	12 m.	350 88
Little York—R. R. No. 2.	W. H. P. Cook	6	6	12 m.	211 00
Lot 11—Railway Station.	A. Kilbride	54	6	6 m. to Sept. 30, '14	92 63
Lot 56—R. R. No. 1.	A. McKenzie	20	6	12 m.	536 91
McConnell Wharf—Tranchoe Cross	J. McPheeley	2	3	12 m.	30 00
McNeill's Mills—Railway Station	R. C. McDonald	110 yd.	6	12 m.	30 20
McNeill's Mills—R. R. No. 1.	J. A. Williams	123	6	9 m., 23 d. from June 8, '14	223 92
Midgell—Railway Station	W. Robbins	6	6	12 m.	35 98
Midgell—R. R. No. 1.	W. Robbins	16	6	12 m.	321 89
Milbroen Cross—R. R. No. 1.	J. McKernay jr.	12	6	4 m. to July 31, '14	71 98
Milbroen Cross—R. R. No. 2.	J. McKernay jr.	17	6	4 m. to July 31, '14.	77 23
Milton Station—Railway Station	W. McNeill	1	6 or 12	12 m.	63 90
Milton Station—R. R. No. 1.	L. H. McNeill	18	6	12 m.	470 24
Milton Station—R. R. No. 2.	W. L. Coles	13	6	12 m.	377 16
Miscouche—Railway Station.	A. F. Gibbs	18	12	12 m.	66 61
Miscouche—R. R. No. 1.	Mrs. B. McNeill	24	6	12 m.	650 83
Montague—Railway Station	Mrs. B. Kennedy	24	24	12 m.	154 20
Montague—Railway Station (Cardigan)	W. Marples	5		as req'd. Season 1914-15.	28 00
Montague—R. R. No. 1.	Mrs. C. Kennedy	15	6	12 m.	449 35
Montague—R. R. No. 2.	J. A. Kennedy	18	6	12 m.	421 17
Montague—R. R. No. 3.	M. Bronnick	12	6	12 m.	358 46
Montague—R. R. No. 4.	W. Bruce	31	6	12 m.	801 64
Montague—R. R. No. 5.	J. J. Hynes	11	6	12 m.	335 73
Morell Station—Railway Station	J. B. Jay	110 yd.	18	12 m.	47 35
Morell Station—R. R. No. 1.	J. Thomson	13	6	12 m.	393 16
Mount Stewart—Railway Station	J. Egan	1		as req'd.	77 96
Mount Stewart—R. R. No. 1.	A. J. Coffin	173	6	12 m.	468 28
Mount Stewart—R. R. No. 2.	S. McEachern	16	6	10 m., 30 d. from May 2, '14.	425 43
Mount Stewart—R. R. No. 3.	M. L. Douglas	26	6	12 m.	556 15
Mount Vernon—Railway Station	J. L. Morrison	2	3	12 m.	39 50
Muddy Creek—St. Nicholas Station	J. W. Beirste	1	6	12 m.	70 00
Murray Harbour—Railway Station	D. D. Harris	1	12	12 m.	75 00
Murray Harbour—R. R. No. 1.	D. D. Harris	11 ft	6	6 m. from Oct. 1, '14	178 66
Murray Harbour North—Oak Valley	L. Lewelly	2	3	4 m., 9 d. to Aug. 9, '14	12 35
Murray River—Railway Station	R. Keenan	1	12	12 m.	46 95
Murray River—R. R. No. 1.	T. O. Hayter	121	6	12 m.	178 49
New Acadia—Railway Station	C. A. Galfant	2	2	5 m. to Aug. 31, '14.	9 41

6 GEORGE V, A. 1916.

APPENDIX B—Continued.

DETAIL of all payments for Mail Transportation in Prince Edward Island Postal Division, &c.—Continued.

Name of Route.	Name of Contractor.	Distance in Miles.	No. of Trips per Week.	Period, in Months and Days.	Amount.
					\$ cts.
New London—Special Rural Route	J. Gunn	7½	6	12 m.	100 00
New Perth—Perth Station	R. G. McLaren	2½	6	6 m. to Sept. 30, '14	63 94
Newton Cross—R. R. No. 1	B. Martin	5½	6	10 m. to Jan. 31, '14	292 25
Newton Cross—R. R. No. 1	A. Morrissey	5½	6	2 m. from Jan. 31, '14	40 25
New Wiltshire—Railway Station	J. McLean	12	12	12 m.	130 24
New Wiltshire—R. R. No. 1	P. J. Noy	12½	6	12 m.	361 57
New Wiltshire—R. R. No. 2	G. Koefe	21½	6	12 m.	681 37
New Wiltshire—R. R. No. 3	P. R. Mitchell	12	6	12 m.	334 45
New Wiltshire—R. R. No. 4	J. A. McLean	12	6	12 m.	303 44
New Zealand—Railway Station	P. Conway	1	3	3 m., 7 d. to July 7, '14	0 41
Northam—Dobie's Corner Lot 11	E. Maynard	6	6	12 m.	294 00
Northam—Railway Station	J. E. Yeo	110 yd.	6	12 m.	40 00
Northam—R. R. No. 2	R. Gorral	17	6	12 m.	263 13
North River—R. R. No. 1	N. Williams	19½	6	12 m.	451 27
O'Leary Station—Railway Station	D. D. Campbell	110 yd.	13-15-21	12 m.	153 30
O'Leary Station—R. R. No. 1	A. Hastings	27	6	12 m.	283 17
O'Leary Station—R. R. No. 2	G. D. Shaw	16½	6	12 m.	316 32
Peake's Station—Railway Station	L. Murnaghan	110 yd.	12	12 m.	50 00
Peake's Station—R. R. No. 1	P. Mooney	13, 17½ yd.	6	12 m.	281 39
Peake's Station—R. R. No. 2	J. Woods	26½	6	12 m.	367 42
Peake's Station—R. R. No. 3	F. P. Trainor	17	6	12 m.	338 21
Pinette—Melville Station	D. J. Ross	7½	6	12 m.	212 84
Piusville Station—Railway Station	J. J. Gallant	110 yd.	6	12 m.	50 00
Piusville Station—R. R. No. 1	P. J. Halloran	18	6	7 m. from Sept. 1, '14	267 00
Poplar Grove—Railway Station	R. B. Milligan	1½	3	2 m., 7 d. to June 7, '14	6 44
Portage—Railway Station	A. Matthews	110 yd.	12	12 m.	40 00
Portage—R. R. No. 1	J. McDonald	21 ½	6	6 m. from Oct. 1, '14	298 58
Portage—Woodbrook	W. Adams	2½	3	6 m. to Sept. 30, '14	20 00
Port Hill—Railway Station	H. B. S. Birch	4	as req.	12 m.	247 20
Port Wood—Railway Station	D. Keenan	3	3	12 m.	34 60
Princetown—R. R. No. 1	J. Craig	7½	6	4 m. to Nov. 30, '14	104 12
	W. Abbott	13½	6	4 m. from Nov. 30, '14	80 81
Richmond—Railway Station	P. Cameron	110 yd.	12-13-18	12 m.	49 44
Richmond—R. R. No. 1	P. Cameron	17	6	12 m.	243 63
Richmond—R. R. No. 2	J. J. McNeill	16½ r. 1	6	5 m., 27 d. from Oct. 5, '14	171 13
Richmond—St. Chrysostome	I. O. Gallant	15	6	6 m., 5 d. to Oct. 5, '14	199 32
Roseberry—Railway Station	J. T. Weatherbie	2½	3	12 m.	70 00
St. Charles—Railway Station	J. Gorman	4½	2	5 m. to Aug. 31, '14	20 31
St. Louis—Railway Station	J. J. Chaisson	3	6	12 m.	15 60
St. Louis—R. R. No. 1	J. W. McGrath	19	6	12 m.	403 69
St. Mary's Road—R. R. No. 1	J. McKeonery, Jr.	15	6	7 m., 24 d. from Aug. 8, '14	259 67
St. Mary's Road—R. R. No. 2	J. A. McGee	14	6	7 m., 24 d. from Aug. 8, '14	298 25
St. Mary's Road—R. R. No. 3	J. B. McGee	19	6	7 m., 27 d. from Aug. 10, '14	187 24
St. Mary's Road—St. Mary's Rd. East	J. A. McGee	2½	2	5 m., 9 d. to Aug. 9, '14	12 55
St. Peter's Bay—Railway Station	B. O'Hanley	1	12-18-24	12 m.	82 96
St. Peter's Bay—R. R. No. 1	L. P. Doyle	17	6	12 m.	980 36
St. Peter's Bay—R. R. No. 2	N. McSwain	23½	6	12 m.	698 21
St. Peter's Bay—R. R. No. 3	W. Vandierstine	17½	6	12 m.	663 46
St. Peter's Bay—R. R. No. 4	G. Doyle	13	6	5 m., 19 d. from Sept. 12, '14	163 27
St. Teresa—Railway Station	A. Bradley	4	6	12 m.	78 25
St. Teresa—St. Teresa West	H. Curran	2½	3	12 m.	30 00
Sea Cow Pond—Tignish	P. A. Doyle	7½	2	5 m. to Aug. 31, '14	25 10
Souris East—Railway Station	C. Hearty	1	12-18-21	12 m.	181 47
Souris East—R. R. No. 1	J. F. Kieckham	13	6	12 m.	417 22
Souris East—R. R. No. 2	C. Young	21½	6	12 m.	582 06
Souris East—R. R. No. 3	H. J. Gallant	28	6	12 m.	339 75
Souris East—R. R. No. 4	F. Mallally	31	6	10 m. from June 1, '14	653 10
Southport—R. R. No. 1	P. Mutch	8½	6	12 m.	264 83
Stanhope—R. R. No. 2	A. McDonald	12	3 & 6	12 m.	172 15
Stanhope—Special Rural Route	D. McMillan	2½	3 & 6	12 m.	35 25
Stanley Bridge—R. R. No. 1	H. Atkins	9	6	12 m.	128 26
Stanley Bridge—R. R. No. 2	W. McKenzie	7½	6	12 m.	269 58
Suffolk Station—Railway Station	J. W. Godfrey	1½	3	12 m.	40 00
Summerside—Hauling of Mails	C. Kenney	1		Special trips	3 50
Summerside—Railway Station	J. Richard	1	as req.		272 85
Summerside—R. R. No. 1	E. A. Carver	15½	6	17 m.	538 91
Summerside—R. R. No. 3	E. H. Howatt	26	6	12 m.	495 15
Summerside—R. R. No. 4	W. B. Bowness	22	6	12 m.	606 88
Summerside—St. Letter Boxes	J. Richard	14	18	12 m.	78 00
Summersville—R. R. No. 1	E. Fraser	10	6	12 m.	227 90
Tignish—Railway Station	H. Gaavin	4	24	12 m.	130 00
Tignish—R. R. No. 1	J. Fitzpatrick	19	6	12 m.	347 83

SESSIONAL PAPER No. 24

APPENDIX B—Continued.

DETAIL of all payments for Mail Transportation in Prince Edward Island Postal Division, &c.—Concluded.

Name of Route.	Name of Contractor.	Distance in Miles.	No. of Trips per Week.	Period in Months and Days.	Amount.
					£ cts.
Tignish—R. R. No. 2.....	A. Arsenault.....	21 1/2	6	12 m.....	570 70
Tignish—R. R. No. 3.....	J. A. Brennan.....	20	6	10 m., 17 d. from May 15, '14.	484 63
Tignish—R. R. No. 4.....	P. N. Gaudet.....	20	6	7 m. from Sept. 1, '14.	248 92
Tracadie Cross—Railway Station.....	W. O'Brien.....	4	12	12 m.....	75 00
Tracadie Cross—R. R. No. 1.....	B. McDonald.....	12 1/2	6	12 m.....	290 08
Union Corner—Wellington Station.....	Z. G. Muttart.....	7	6	4 m. to July 31, '14.	103 00
Union Road—R. R. No. 1.....	I. Shaw.....	14	6	12 m.....	498 18
Vernon Bridge—R. R. No. 2.....	J. McDonald.....	10	6	12 m.....	296 82
Vernon Bridge—Railway Station.....	D. J. McDonald.....	1	12	7 m. to Oct. 31, '14.	37 60
" " " " " "	W. G. McDonald.....		12	5 m. from Oct. 31, '14.	38 82
Vernon Bridge—Rural Mail Route.....	W. A. Fraser.....	6	6	12 m.....	217 49
Vernon River—Railway Station.....	A. M. Carver.....	110 yd.	12	12 m.....	50 05
Vernon River—R. R. No. 1.....	A. M. Carver.....	11	6	9 m., 21 d. from June 10, '14.	184 59
Vernon River—R. R. No. 2.....	J. P. Carroll.....	14	6	8 m. from Aug. 1, '14.	196 82
Victoria—R. R. No. 1.....	F. A. Wotton.....	15, 13 1/2	6	12 m.....	282 82
Wellington Station—Railway Station.....	F. T. Arsenault.....	110 yd.	12 or 24	12 m.....	102 20
Wellington Station—R. R. No. 2.....	C. McDonald.....	30	6	5 m. from Aug. 1, '14.	241 71
Wellington Station—R. R. No. 3.....	D. L. Gallant.....	22	6	7 m. from Aug. 1, '14.	375 55
Wellington Station—Special Rural R.....	J. D. Cameron.....	15	6	12 m.....	340 50
West Devon—Railway Station.....	W. R. McNeill.....	110 yd.	6	4 m., 27 d. from Aug. 27, '14.	8 08
" " " " " "	J. Tucker.....	110 yd.	6	7 m., 4 d. from Aug. 27, '14.	16 91
Wilmot Valley—R. R. No. 1.....	F. H. Clark.....	16	6	12 m.....	426 16
Winaloe Station—Railway Station.....	E. E. Good.....	4	as req.	12 m.....	106 50
Winaloe Station—R. R. No. 1.....	R. Stewart.....	21	6	12 m.....	475 49
Wood Islands North—Railway Station.....	D. M. McLeod.....	4	3	12 m.....	31 20
Wood Islands West—Railway Station.....	A. J. McMillan.....	4 1/2	6	12 m.....	170 44

PARCEL POST DELIVERY.

Charlottetown.....		21 hours, Dec., '14.....	8 40
--------------------	--	--------------------------	------

Total..... \$ 67,207 43

6 GEORGE V, A. 1916

APPENDIX B—Continued.

NOVA SCOTIA POSTAL DIVISION

DETAIL of all payments for Mail Transportation in Nova Scotia Postal Division, made within the Fiscal Year ended March 31, 1915.

Name of Route.	Name of Contractor.	Distance in Miles.	No. of Trips per Week.	Period in Months and Days.	Amount.
					\$ <small>cts.</small>
Abercrombie Pier—New Glasgow.....	J. G. M. English.....	8	3	9 m. to Dec. 31, '14.....	161 00
Acadianville—Railway Station.....	H. T. Warren.....	4	12	12 m.....	106 00
Advocate Harbour—Apple River.....	W. B. McWhirter.....	10	6	12 m.....	298 00
Advocate Harbour—Cape D'Or.....	B. M. Elliott.....	4	6	12 m.....	150 00
Advocate Harbour—Eatonsville.....	B. M. Elliott.....	12½	3	12 m.....	171 87
Advocate Harbour—Parrsboro.....	T. R. Canning.....	32	6	12 m.....	850 00
Advocate Harbour—West Advocate.....	J. Rector.....	2	3	12 m.....	50 00
Afton—Bayfield.....	E. H. Strophe.....	2½	6	12 m.....	90 90
Afton—Railway Station.....	E. H. Strophe.....	1	12	12 m.....	36 36
Afton Station—Railway Station.....	J. McDonnell.....	1	12	12 m.....	50 00
Albany Cross—New Albany.....	J. H. O'Berne.....	7	3	12 m.....	150 00
Albert Bridge—Railway Station.....	M. Ferguson.....	8	6	12 m.....	741 81
Alder Point—Little Bras d'Or.....	J. H. Plant.....	6 & 5	2	12 m.....	150 00
Aldersville—New Ross.....	E. Russell.....	7	3	12 m.....	148 30
Aldersville—New Ross Road.....	F. Walton.....	4	3	10 m. from June 1, '14.....	104 17
Alexander—Railway Station.....	A. D. Campbell.....	2	6	2 m. to May 31, '14.....	11 82
Allendale—Inventa.....	C. M. Callup.....	2	3	12 m.....	35 00
Allendale—Railway Station.....	M. C. Arnold.....	20 yd	6	12 m.....	50 00
Alpine Ridge—South West Mabou.....	J. McDonald.....	2½	2	12 m.....	42 00
Alton—Railway Station.....	B. Hood.....	75 yd	12	12 m.....	78 25
Amherst—R. R. No. 1.....	C. N. Contee.....	4½	6	12 m.....	274 00
Amherst—Letter Boxes, etc.....	C. A. Black.....	12	12 m.....	150 00
Amherst—Northport.....	H. J. Jodrey.....	20½	6	12 m.....	889 00
Amherst—Oxford.....	J. E. Hills.....	26	3	3 m. to June 30, '14.....	148 75
Amherst—Railway Station.....	C. A. Black.....	1	na req.	12 m.....	650 00
Amherst—R. R. No. 2.....	D. D. Wells.....	22½	6	12 m.....	941 20
Amherst—R. R. No. 3.....	B. R. Gillis.....	29 r.t.	6	9 m. from July 1, '14.....	302 84
Amherst Upper Nappin.....	T. Read.....	3½	2	7 m. 15 d. to Nov. 15, '14.....	37 50
Annapolis Royal North Station.....	J. Carrall.....	8½	3	12 m.....	210 80
Annapolis Royal Dalhousie West.....	C. A. Taylor.....	16	3	12 m.....	253 00
Annapolis Royal, Granville Ferry.....	B. Dolan.....	1	6	12 m.....	250 00
Annapolis Royal, Perot Sett.....	Valentine Lynch.....	0	2	12 m.....	90 00
Annapolis Royal, Railway Station, etc.....	J. A. Riley.....	1	12 & 18	6 m. to Sept. 30, '14.....	86 15
	G. E. Robinson.....	3	12	6 m. from Sept. 30, '14.....	79 95
Annapolis Royal, R. R. No. 1.....	A. H. Milner.....	18 r.t.	6	12 m.....	21 50
Annapolis Royal, R. R. No. 2.....	O. W. Potter.....	20 r.t.	6	12 m.....	594 81
Annapolis Royal, South Millford.....	A. D. Thomas.....	15½	6	12 m.....	045 00
Anthony's Lane—Scotch Village.....	Harry Cochran.....	11 r.t.	3	12 m.....	150 00
Antigonish—Ballantyne's Cove.....	J. S. McEachern.....	22½	0	12 m.....	1,212 75
Antigonish—Beechwood.....	A. McDonald.....	5	2	12 m.....	80 00
Antigonish—Brophy's.....	C. Chisholm.....	28 r.t.	3	3 m. to June 30, '14.....	53 75
	T. Brophy.....	26 r.t.	3	9 m. from June 30, '14.....	161 25
Antigonish—Goldboro.....	J. T. Sears.....	53	6	12 m.....	3,333 00
Antigonish—Livingston's Cove.....	J. Beaton.....	23	6	12 m.....	045 00
Antigonish—Lower West River.....	D. H. Williams.....	3½	2	12 m.....	49 80
Antigonish—Pleasant Valley.....	A. McDonald.....	6	3	12 m.....	117 00
Antigonish—Railway Station, etc.....	C. E. Whidden.....	1	na req.	12 m.....	332 73
Antigonish—Sherbrooke.....	T. J. Sears.....	40	6	12 m.....	1,430 92
Antigonish Harbour—South Side Lower South River.....	C. J. Fraser.....	4½	2	12 m.....	104 00
Apple River—Joanin's Mines.....	R. and G. Mills.....	28	6	12 m.....	1,470 83
Apple River—Lower Apple River.....	W. Green.....	3½	3	12 m.....	85 00
Arnsfield—Punkies' Point.....	J. H. Surette.....	11	1	12 m.....	210 00
Arnsfield—Railway Station.....	F. A. W. Hasfield.....	8 & 12	3 m. to June 30, '14.....	13 14
	E. K. Vickery.....	4	12 & 8	6 m. from June 30, '14.....	51 85
Argyle Head—Railway Station.....	H. Nielerson.....	1	12	12 m.....	100 16
Argyle South—Lower Argyle.....	G. Hamilton.....	1	12	12 m.....	75 00
Aricbat—Petit de Grand Bridge.....	C. Parker (Exec.).....	4	6	6 m. to Sept. 30, '14.....	40 00
	A. Haberman.....	4	6	6 m. from Sept. 30, '14.....	85 00
Aricbat—Pondville.....	R. H. McPherson.....	3	3	12 m.....	65 90
Aricbat—Rolin's.....	W. Bennett.....	1½ W 3½ T.	6	12 m.....	75 90

APPENDIX B—Continued.

DETAIL of all payments for Mail Transportation in Nova Scotia Postal Division, &c.—Continued.

Name of Route.	Name of Contractor.	Distance in Miles.	No. of Trips per Week.	Period in Months and Days.	Amount.
					\$ cts.
Arnold—Railway Station	W. J. Harding	12½	6	12 m.	628 00
Arsenault—House Harbour	W. Bertin	2½	2	12 m.	50 00
Ashdale—Upper Glen Road	V. Chisholm	2	3	1 m. to April 30, '14	3 33
Ashdale—Upper Glen Road	D. H. McPherson	2	3	11 m. from April 30, '14	45 83
Ashfield—Tranquidale	J. B. McDonald	24	3	12 m.	55 50
Ashmore—Gilbert Cove	C. J. White	2	6	12 m.	75 00
Askilton—West Bay Road	J. M. McDonald	31	3	12 m.	55 47
Aspen—James River Station	W. E. McKeen	29	3	12 m.	569 95
Athol—Railway Station	D. T. Archibald	1	10 & 12	12 m.	120 82
Athol—R. B. No. 1.	D. C. Hunter	20 r. t.	0	12 m.	456 80
Auburn—Greenwood	W. Neely	104 r. t.	1	12 m.	39 00
Auburn—Mordon	W. Dempsey	7	3	12 m.	150 00
Auburn—Railway Station	G. O. Jacques	25½ yd.	12	12 m.	78 25
Auburn—Wellton's Corner	G. Stark	81 r. t.	2	12 m.	52 02
Auld's Cove—Railway Platform	M. Forrestall	6	6	12 m.	100 00
Avondale Station—Dunnaglass	H. D. McDonald	9	6	12 m.	623 00
Avondale—Railway Station	R. W. McDonald	4	12	12 m.	100 00
Avenport—Avenport Station	J. Starratt	14	6	12 m.	86 55
Avenport Station—Railway Station	G. Brooks	40 yd.	12	12 m.	65 00
Aylesford—Dalhousie Road	L. M. Nichols	26	1	1 m. to April 30, '14	14 00
"	P. Hiltz	26	2	11 m. from April 30, '14	366 67
Aylesford—Railway Station	E. Harris	4	12 & 24	12 m.	149 31
Aylesford—R. R. No. 1.	A. A. Venott	20 r. t.	6	12 m.	648 57
Aylesford—Victoria Harbour	L. B. Parks	71	2	12 m.	78 00
Aylesford—Weston	C. Blackburn	13 r. t.	6	12 m.	527 50
Back Shore—River John	J. L. Cameron	3	3	12 m.	159 25
Baddeck—Englishtown	D. McLeod	20½	6	7 m., 15 d. to Nov. 15, '14	802 08
"	A. McDonald	20½	6	4 m., 15 d. from Nov. 15, '14	450 00
Baddeck—Forks Baddeck	E. W. Carmichael	7	1	12 m.	37 00
Baddeck—Iona-over-the-Ice	G. Dunlop			Special trips	307 50
Baddeck—Long Hill	J. Morrison	11	3	12 m.	35 00
Baddeck—Ross Ferry	D. Dunlop	104	3	12 m.	500 00
Baddeck—Up Baddeck River	D. McKay	14	2	12 m.	227 86
Baddeck—Up Middle River	Estate of A. M. McDonald	19½	3	12 m.	450 00
Baddeck—Whyecomaah	D. J. Ross	27	6	12 m.	610 00
Baddeck Bay—Plaster Mines	K. McIver	4	3	12 m.	78 00
Baddeck Bay—Rear Baddeck Bay	A. McKay	3½	1	12 m.	23 50
Baddeck River, N.B.—Forks Baddeck	D. McPhee	5	2	12 m.	69 00
Baker Sett—Greenfield	F. Carver	71, 5½	3, 2	12 m.	170 00
Baleno—Main-à-Dieu	A. Burke	41	1	12 m.	20 00
Balmoral—Grand Anse	A. P. McRae	34	3	3 m. to June 30, '14	15 00
"	J. R. Burns	34	3	9 m. from June 30, '14	63 75
Balmoral Mills—Tatamagouche	G. E. Lomlard	21 r. t.	6	12 m.	114 64
Barberton—McIntyre's Lake	J. A. McDonald	3	3	12 m.	119 00
Barney's Brook—Elmsdale	A. McDonald	4	2	12 m.	60 00
Barney's River—Marsh	M. Ross	10	3	12 m.	140 80
Barney's River—Railway Station	A. Ross	5½	6	12 m.	209 71
Barney's River—Rossfield	J. G. Clunes	5½	2	12 m.	90 00
Barra Glen—Iona	R. P. McNeil	41	3	12 m.	75 00
Barren Hill—Ferguson's Lake	D. A. McCuish	2½	3	12 m.	50 00
Barrington—Brass Hill	C. H. Melvin	24	12	12 m.	233 41
Barrington—Oak Park	H. A. Watson	3	6	12 m.	125 00
Barrington—Railway Station	F. Iyer	3	12	12 m.	157 60
Barrington—West Baccaro	J. W. Smith	13½	6	12 m.	480 00
Barrington Passage—Clark's Harbour Wharf	Barrington Cape Isl. Steam Ferry Co.	9	6	12 m.	251 0
Barrington Passage—Orion Wharf	Barrington Cape Isl. Steam Ferry Co.	6	6	12 m.	450 00
Barrington Passage—Seal Island	W. A. Crowell	20	1	Season 1914	162 00
Barrin's Beach—Big Tracadie	H. Petipas	4	3	12 m.	120 00
Bars Corner—New Germany	M. Langleil	3	6	12 m.	180 00
Bars Corner—Parkdale	F. Whynot	20 r. t.	3	12 m.	431 93
Bars Corner—Stanburn	A. DeLong	6	2	1 m., 3 d. to Aug. 3, '14	45 00
Bars Corner—R. B. No. 2	F. Whynot	6	3	7 m., 28 d. from Aug. 3, '14	118 75
Barren—Railway Station	B. Haight	3	12	12 m.	156 00
Base Line Road—Grafton	B. E. Baltzer	6½	3	12 m.	150 00
Base River—Great Village	Dom. Chair Co. Ltd.			Special trip	2 00
Base River—Londocherry	C. Thompson	14	4	12 m.	464 81
Baxter's Harbour—Canning	J. Irvin	111	2	12 m.	309 50

6 GEORGE V, A. 1916

APPENDIX B—Continued.

DETAIL of all payments for Mail Transportation in Nova Scotia Postal Division, &c.—Continued.

Name of Route.	Name of Contractor.	Distance in Miles.	No. of Trips per Week.	Period, in Months and Days.	Amount.
					\$ cts.
Bayhead—McClure.	J. Dobson.	11	3	12 m.	62 12
Bay St. Lawrence—Ment Cove.	D. D. Fraser.	8	3	12 m.	104 00
Bay St. Lawrence—Neil's Harbour.	J. Burton.	23	6	12 m.	292 60
Bayville—White's Lake.	M. Burke.	31 W. 5 L.	3	12 m.	1,033 48
Bayview—Dieby.	M. G. Turnbull.	5	3	12 m.	87 50
Bear Cove—Meteghan, &c.	G. E. Comens.	4	2	12 m.	237 25
Bear Point—Railway Station.	J. A. Shields.	3	8	12 m.	73 00
Bear River—Bear River East.	E. Wright.	31	2	3 m. to July 31, '14.	292 60
	F. E. Wright.	31	2	5 m. from July 31, '14.	15 00
Bear River—Lake Jolly.	G. V. Banks.	81	2	12 m.	43 33
Bear River—Lansdowne.	J. E. Turnbull.	4	3	12 m.	123 00
Bear River—Railway Station.	M. C. Harris.	5	12	12 m.	96 00
Bear River—Victory.	J. W. Simpson.	111	1	12 m.	149 50
Bentonville—Railway Station.	A. D. Campbell.	2	6	10 m. from June 1, '14.	65 00
Beulah—St. Andrews.	M. Pouch.	6	3	12 m.	59 11
Beaver Bank—North Beaver Bank and Boxes.	J. A. Shannon.	8	3	12 m.	135 00
Beaver Bank—Railway Station.	M. Hopkins.	25 yd.	12	12 m.	175 74
Beaver Cove—Railway Station.	J. H. McKinnon.	6	12	12 m.	90 00
Beaver Cove—Bear Beaver Cove.	M. J. McMillan.	4	1	12 m.	62 60
Be-fore—Railway Station.	J. McKenzie.	100 yd.	42	12 m.	26 00
Bedford—R. R. No. 1.	L. Moran.	15	6	12 m.	153 37
Bedford—Upper Shackville.	A. Peverill.	23 r. t.	6	12 m.	838 59
Beech Hill—Chester Basin.	A. Veinot.	6	1	12 m.	397 58
Beech Hill Farms—Hunt's Point.	F. Inness.	3	3	12 m.	65 65
Beechmont—North West Arm.	A. J. Gillis.	61. 91	1	12 m.	73 00
Beechville—Railway Station.	W. Bishop.	300 yd.	3	12 m.	82 58
Bellefontaine—Havre Boncher.	J. Corneau.	21	3	12 m.	35 00
Belle Marche—Eastern Harbour.	W. Z. DesVaux.	2	3	12 m.	55 60
Belleville North—Quinan.	F. B. Muise.	7	2	12 m.	60 00
Belleville South—Railway Station.	J. Rabine.	2	12	12 m.	122 73
Belmont—Debert Station.	A. L. Stevens.	15 rt.	6	12 m.	100 00
Belmont—Railway Station.	H. Lindsay.	1	18, 12	12 m.	225 00
Benaudie West—Main Post Road.	N. D. McNeill.	1	6	12 m.	75 52
Benjamin's Mills—Falmouth Station.	W. Aker.	15 r. t.	6	12 m.	15 00
Berry Hill—Upper Stewiacke.	C. B. Miller.	5	2	12 m.	330 00
Berwick—Berwick West.	C. H. Crispo.	12 r. t.	3	12 m.	72 92
Berwick—Crafter.	H. E. Eaton.	161 r. t.	6	12 m.	130 06
Berwick—Railway Station.	D. L. Chute.	1	6 & 18	12 m.	403 35
Berwick—R. R. No. 1.	G. R. Nichols.	17, 18 r. t.	6	7 m. to Oct. 31, '14.	142 41
	A. A. Humby.	184	6	5 m. from Oct. 31, '14.	341 83
Bible Hill—Truro.	H. E. Smith.	1	6	12 m.	227 83
Big Beach—Railway Platform.	J. H. Venson.	1	6	12 m.	78 25
Big Bras d'Or—Black Rock.	M. J. McDonald.	1	2	12 m.	62 40
Big Bras d'Or—Dalem Lake.	A. McDonald.	3	2	12 m.	50 79
Big Bras d'Or—Ross Ferry.	R. McKenzie.	151	6	12 m.	37 67
Big Brook—River Denis Station.	D. McLeod.	3	2	12 m.	419 58
Big Glen—Big Pond.	P. J. McQuish.	104	3	12 m.	85 00
Big Harbour Centre—South Side Basin River Denis.	R. McKenzie.	4	3	6 m. to Sept. 30, '14.	222 37
Big Harbour Island—Malagawatch.	M. McKay.	3	2	12 m.	40 03
Big Hill—Main Post Road.	N. D. Carmichael.	1	12	6 m. to Sept. 30, '14.	48 60
Big Intervale Cape North—Cape North.	W. A. McLennan.	5	2	12 m.	15 00
Big Intervale Cape North—Pleasant Bay.	A. McLennan.	15	1	12 m.	65 00
Big Intervale (Margaree)—North East Margaree.	C. C. Carmichael.	13	3	12 m.	143 00
Big Island—Merigouish.	A. G. McGregor.	3 W., 13 L.	3	12 m.	195 00
Big Lorraine—Lomburg.	A. C. Benton.	34	2	12 m.	130 00
Big Marsh—Maryvale.	D. J. McDonald.	34	3	12 m.	52 00
Big Meadow—River Dennis Centre.	W. Kennedy.	21	3	12 m.	54 37
Big Pond—Glenegarry Valley.	M. McNeil.	5	2	12 m.	50 00
Big Port L'Hebert—Little Port L'Hebert.	E. J. Lloyd.	24	2	12 m.	64 64
Big Tracadie—Mattie.	C. Ash.	8	2	12 m.	20 00
Big Tracadie—Railway Station.	J. Mattie.	1	6	12 m.	80 60
Biltown—Sheffield Mills.	P. E. Sweet.	15	3	9 m. to Dec. 31, '14.	100 00
Birch Grave—Railway Station.	O. B. Kaiser.	15	2	3 m. from Dec. 31, '14.	336 50
Birchtown—Railway Station.	A. Nicholson.	24	6	12 m.	42 50
Bishopville—Hantsport.	C. Long.	250 yd.	6	12 m.	135 00
	T. Riley.	54	2	12 m.	31 39
					90 00

APPENDIX B—Continued.

DETAIL of all payments for Mail Transportation in Nova Scotia Postal Division, &c.—Continued.

Name of Route.	Name of Contractor.	Distance in Miles.	No. of Trips per Week.	Period in Months and Days.	Amount.	
					\$	cts.
Blackett's Lake—Sydney Forks.	H. McKenzie	43	3	1 m., 14 d. to May 14, '14	11	45
Black Point—Railway Station.	G. B. McDonald.	41	3	10 m., 17 d. from May 14, '14	114	39
Black Rock—Parrsboro.	A. N. Hubley.	6	12	12 m.	175	00
Blackstone—Railway Station.	W. Phinney	13	6	12 m.	71	00
Blanchard Road—New Glasgow.	A. McPherson	22	3	12 m.	63	76
Blanche—Cape Negro.	S. J. Webster	5	3	12 m.	156	25
Blanford—East River.	S. S. Smith	10	3	12 m.	193	00
Blanford—Hubbard's.	E. Publicover	17	3	12 m.	468	00
Blanford—Tanook Island.	W. Stevens	51, 41	3	12 m.	274	00
Blancpain—Solomon.	A. Vigneau	1	2	12 m.	45	00
Block House—Railway Station.	L. Messman	3	12	12 m.	125	00
Block House—Sweetland.	M. Veinot	6	1	12 m.	50	00
Bloomington—Nictaux Falls.	W. A. Thompson.	3	2	12 m.	65	00
Blue Mountain—East River St. Mary's.	A. Cameron	03	6	12 m.	344	00
Blue Mountain—North Bloomfield.	T. Campbell	2	2	12 m.	30	00
Blue Mountain—Thorburn.	J. D. McIntosh.	63	6	12 m.	420	00
Blue Rocks—Eastern Point.	G. J. Mason	24 L., 11W	2	12 m.	100	00
Blue Mills—Iron Mines.	A. J. Ferguson	3	3	12 m.	46	00
Boisdale—Railway Station.	D. J. McIntyre	4	12	12 m.	75	00
Boisdale—Rear Boisdale.	J. McIntyre	51	1	12 m.	35	00
Boutiller's Point—Railway Platform.	A. E. Boutillier	67 yd.	12	12 m.	35	00
Bowser Station—Railway Station.	I. Fraser	3	12	12 m.	78	25
Boyd's—Fraser's Mills.	A. W. Boyd	2	3	12 m.	30	00
Boylston—Milford Haven Bridge.	W. T. Phalen	3	12	12 m.	89	00
Boylston—Mulgrave.	G. W. Simpson	30	3	9 m. to Dec. 31, '14	176	25
	T. C. Ferguson	30	3	3 m. from Dec. 31, '14	150	00
Boylston—South Manchester.	C. David	51	3	12 m.	163	00
Boylston—Traenid Road.	W. T. Phalen	53	3	12 m. and arrears	138	74
Brazil Lake—Gardiner's Mills.	C. E. Nickerson	23	3	12 m.	145	00
Brazil Lake—Railway Station.	Mrs. A. B. Tupper	50 yd.	6	12 m.	20	00
Brentwood—Railway Platform.	M. Brenton	150 yd.	12	12 m.	75	00
Briar Lake—Hectanooga.	T. Thibault.	44	3	12 m.	148	30
Brickton—Railway Station.	G. W. Greene	3	12	12 m.	124	00
Bridgport—Electric Tramway.	D. Cameron	20 yd.	17	12 m.	56	67
Bridgetown—Clarence and Boxes.	C. Sanford	10 & 21 r.t.	3	6 m. to Sept. 30, '14	313	62
Bridgetown—Clarence and Boxes.	S. N. Jackson	10 & 21 r.t.	3	3 m. from Sept. 30, '14	247	40
Bridgetown—Dalhousie West.	W. Fredericks	28 r.t.	3	12 m.	295	00
Bridgetown—Granville Ferry.	C. H. Poole	14	6	12 m.	698	08
Bridgetown—Hampton.	J. E. Titus	6	2	12 m.	88	00
Bridgetown—Lawrencetown.	C. R. Poole	101	4	2 m. to May 31, '14	33	83
Bridgetown—Parker's Cove.	D. Saulnier	142-12	2	12 m.	375	00
Bridgetown—Railway Station.	W. V. Jones and C. R. Poole	1	12	12 m.	160	00
Bridgetown—R. R. No. 1.	H. Chute	11-23	3	3 m. from Jan. 1, '15	160	15
Bridgetown—R. R. No. 2.	G. Chute	51	3	12 m.	161	25
Bridgetown—R. R. No. 3.	M. T. Hopkins	51	6	12 m.	411	00
Bridgetown—R. R. No. 4.	C. R. Poole	11 r.t.	6	12 m.	176	68
Bridgeville—Centredale.	A. A. Campbell	3	3	12 m.	60	00
Bridgeville—Railway Station.	J. A. Grant	12	9	9 m. to Dec. 31, '14	48	75
Bridgewater—Hebbsville.	R. Hebb	23	6	12 m.	100	00
Bridgewater—Lunenburg.	H. R. Feindel	12	3	12 m.	248	00
Bridgewater—Mill Village.	J. B. Hatt	391	3	12 m.	1,155	20
Bridgewater—Pleasant River.	R. R. Feindel	13-10	2-3	4 m. to Aug. 31, '14	156	25
Bridgewater—Railway Station.	S. I. Feindel	7	40 & 48	12 m.	465	55
Bridgewater—Rhodes Corner.	R. R. Feindel	7	3	10 m., 12 d. from May 19, '14	107	63
Bridgewater—Stanley Section.	W. B. Frawsall	32 r.t.	3	12 m.	299	99
Bridgewater—West Clifford.	P. M. Frazel	16	3	7 m. from Sept. 1, '14	183	73
Brighton—Railway Station.	C. Marr	31	6	12 m.	203	45
Briley's Brook—Railway Platform.	A. McDonald	4	6	12 m.	95	90
Broad Cove Chapel—Glen Campbell.	L. Campbell	4	2	12 m.	45	00
Broad Cove Marsh—Main Post Road.	A. McDougall	2	2	12 m.	42	00
Broadway—Railway Station.	C. Wilkinson	121	3	12 m.	191	88
Brookfield (Cat.)—Forest Glen.	E. D. Benjamin	13 r.t.	2	12 m.	97	00
Brookfield—Green's Creek.	A. Boomer	8	2	3 m. to June 30, '14	36	25
Brookfield—Green's Creek.	F. W. Lockhart	8	2	3 m. to Nov. 30, '14	80	42
Brookfield—Railway Station.	J. W. Brenton saroty	1	24	12 m.	189	67
Brookfield—R. R. No. 1.	J. W. Brenton	15	3	4 m. from Dec. 1, '14	85	12
Brookfield—Upper Stewiacke.	E. D. Benjamin	18	6	12 m.	275	00
Brookfield (Queen's)—Malaga Gold Mines.	M. I. Wyatt	6	6	12 m.	295	00
Brookfield (Queen's)—Railway Station.	A. W. Freeman	1	12	12 m.	144	48

APPENDIX B—Continued.

DETAIL of all payments for Mail Transportation in Nova Scotia Postal Division. &c.—Continued.

Name of Route.	Name of Contractor.	Distance in Miles.	No. of Trips per Week.	Period in Months and Days.	Amount.
					\$ cts.
Brooklyn (Queen's)—Railway Station.	J. H. Gardiner	200 yd.	12	12 m.	112 88
Brooklyn (Var.)—Yarmouth	N. Murphy	4	4	12 m.	100 00
Brook Village—Rear—Centreville East	D. R. McNeil	31	2	12 m.	48 65
Brook Village—Lake Ainslie Chapel.	A. J. McDonald	7	3	3 m. to June 30, '14	32 04
Brook Village—Lake Ainslie Chapel.	A. Jamieson	7	3	9 m. from June 30, '14	94 11
Brook Village—Tosedcuk	M. McKinnon	5	2	12 m.	45 00
Broughton—Railway Station	A. McLeod	3	12	12 m.	281 70
Brown's Mountain—Marshy Hope	C. McDonald	35	2	12 m.	78 00
Brule—Denmark	J. W. McCool	5	6	12 m.	157 00
Brule Shore—Tatamagouche	J. H. Ferguson	17 rt. & 14 rt.	3	8 m. to Nov. 30, '14	142 67
Byron Island—Leslie	W. C. Leslie	9	2	3 m., 25 d. to July 28, '14	126 00
Byron Island—Leslie	E. Poirier	9	2	5 m., 3 d. from July 28, '14	163 00
Burlington—Victoria Harbour	A. C. Hall	16 rt. & 15 rt.	1	12 m.	158 50
Burns Settlement—Noel Road	W. White	8 rt.	2	12 m.	97 50
Burntcoat—Noel	B. H. O'Brien	5 1/2	6	12 m.	244 22
Caledonia (Guy.)—Cameron Settlement	D. M. Cameron	9	3	12 m.	89 00
Caledonia (Q.)—Liverpool	G. J. Parker	30	6	12 m.	1,300 00
Caledonia (Q.)—Maitland (Annapolis)	J. Lohnes	28 rt.	6	12 m.	417 00
Caledonia—Railway Station	T. Freeman	1	12	12 m.	153 78
Caledonia—West Caledonia	H. Boyle	19 rt.	6	12 m.	314 69
Caledonia—Westfield	R. Johnson	3	2	9 m. to Dec. 31, '14	33 00
Caledonia—Westfield	A. Martin	3	2	3 m. from Dec. 31, '14	11 00
Caledonia Mines—Electric Tramway	M. McNeil	10 yd.	17	12 m.	56 67
Cambridge Station—Condon Settlement	J. Caldwell	12 rt.	3	12 m.	165 00
Cambridge Station—Kinsman's Corner	H. Porter	171 rt.	6	12 m.	400 00
Cambridge Station—Railway Station	J. Caldwell	1	12 & 24	12 m.	121 20
Cambridge Station—R. R. No. 1	G. L. Webster	5 1/2	6	2 m. from Feb. 1, '15	27 00
Camden—Truro	Est. late T. J. McKim	8	3	12 m.	150 41
Campbell Mountain—Whyecomagh	M. Campbell	7	2	12 m.	120 00
Campersdown—Italy Cross	J. Z. Wambolt	4	2	12 m.	89 00
Canaan (K.)—Kentville	S. E. De Wolfe	6	6	3 m. to June 30, '14	84 50
Canaan (Var.)—Reynard's Bridge	W. Van Norden	8	2	12 m.	105 15
Canning—Railway Station	A. Harris	410 yd.	24	12 m.	200 00
Canning—R. R. No. 1	N. J. Lyons	12	6	12 m.	647 00
Canning—R. R. No. 2	O. E. Strong	15 rt.	6	12 m.	399 17
Canning—Scott's Bay	G. R. Joss	13	3	12 m.	425 00
Cape Lake—Gubiarouse	J. M. Munroe	4	6	12 m.	40 00
Cans—Guyaboro	W. McDougall	24	6	Season 1914	2,270 00
Cans—Hazel Hill	W. McDougall	2	6	Season 1914	73 20
Cape Augnet—Robins	W. Benoit	21	3	12 m.	44 00
Cape Cliff—Pocush	K. J. McLennan	51-6 & 61-3	6 & 3	12 m.	333 05
Cape Dauphin—New Campbellton	D. McDermid	31	2	12 m.	41 67
Cape Fouché—Yarmouth	C. S. P. Robbins	3	6	Season 1914	150 00
Cape George Harbour—St. Peter's	K. McKenzie	8 1/2	3	12 m.	70 73
Cape Jack—Havre Boucher	M. Brow	8	12	12 m.	60 00
Cape Negro Island—North East Harb'r	J. B. Dogue	2	2	12 m.	100 00
Cape North—Dingwall	D. A. McPherson	4	3-5 & 6-7	12 m.	70 00
Cape Sable Island—South side Orion Wharf	F. Symonds	31	6	12 m.	275 00
Cariboo Gold Mines—Upper Musquodobbitt	C. Watson	8	6	12 m.	194 00
Cariboo Island—Waterside	M. McLennan	34	3	12 m.	60 00
Carlton—R. R. No. 1	E. G. Gavel	9	2	12 m.	134 38
Carlton Village—Railway Station	P. J. Munroe	1 1/2	6	12 m.	100 00
Carrington—Oxford	G. Hills	19 rt.	3	8 m. to Nov. 30, '14	153 60
Carroll's Corner—Elmofield	J. Carroll	19 rt.	3	12 m.	195 00
Carrton—New Boston	E. McAulay	5	2	12 m.	80 00
Catolac—Railway Station	D. J. McDonald	2	3	12 m.	52 50
Catolac Gut—Railway Platform	S. Durosoy	1	3	12 m.	56 83
Centennial—Long Point	A. McLennan	4	3	12 m.	74 00
Central Argyle—Railway Station	A. Summey	1	12	12 m.	91 90
Central Earlton—Earlton	P. J. McDonald	3	2	12 m.	45 60
Central New Annapolis—Tatamagouche	G. Langille	20 rt.	3	12 m.	170 60
Centre Burlington—Chester	I. Sanford	8 1/2	1	12 m.	48 60
Centre Burlington—Cognac River	C. L. Sanford	5	1	12 m.	45 00
Centreville—King's—East Hall's Harb'r Road	C. E. Porter	7	1 m. 2	12 m.	334 00
Centreville—Railway Station	J. S. Thorpe	3	24	12 m.	330 00
Centreville—R. R. No. 1	O. B. Kiser	14 rt.	6	1 m., 14 d. to May 14, '14	70 01
Centreville—R. R. No. 1	H. Bolser	14 rt.	6	10 m., 17 d. from May 14, '14	105 30
Chance Harbour—Trenton	D. Cameron	8	3	2 m. to May 11, '14	32 00

APPENDIX B—Continued.

DETAIL of all payments for Mail Transportation in Nova Scotia Postal Division, &c.—Continued.

Name of Route.	Name of Contractor.	Distance in Miles.	No. of Trips per Week.	Period in Months and Days.	Amount
					\$ cts.
Chance Harbour—Trenton	J. W. Fraser	8	3	10 m. from May 31, '14	162 50
Chaplin—Dean	L. A. Dean	25	3	12 m.	75 00
Chapman Settlement—Rockwell Sett.	L. Greeno	3	2	6 m. to Sept. 30, '14	22 50
Charleston—Mill Village	W. N. Baker	6	6	12 m.	110 00
Charles Cove—Gunsboro	R. Rodgers	27	6	12 m.	663 00
Charles Cove—Whitehead	V. Pelrine	121	3	12 m.	315 21
Cherryfield—Railway Station	S. Meesner	1	1	12 m.	70 65
Cherryfield—Sarty's	J. H. Robar	3	2	12 m.	60 00
Chester—Railway Station	A. E. Smith	1	16, 23	12 m. and extra trips	294 04
Chester—Windsor	J. Webber	35	2	12 m.	342 08
Chester Basin—New Ross	J. S. Murphy	15	6	12 m.	720 00
Chester Basin—Railway Station	F. Wynott	1	24	12 m.	138 12
Cheverie—Walton	Sherman Lake	12	6	12 m.	305 00
Chignecto—Maccan	A. J. Stuart	24	6	12 m.	275 00
Chimney Corner—Danvegan	R. McLellan	7	3	12 m.	130 00
Chipman's Brook—Lakeville	A. Pines	10	2	12 m.	84 84
Chipman's Corner—Kentville	I. W. Pyke	24	6	12 m.	150 00
Christmas Island—East Bay	N. McIntyre	31	3	12 m.	630 00
Christmas Island—Railway Station	J. McDougall	1	12	12 m.	55 00
Christmas Island—Rear Christmas Isl.	J. A. McKenzie	1	3	21 d. to April 21, '14	4 50
	J. H. Farrell	1	3	11 m., 9 d. from April 21, '14	49 00
Churchover—Railway Station	G. Mahoney	2	6	12 m.	110 00
Church Lake—Mahone Bay	E. E. Whynott	14	3	5 m. from Nov. 1, '14	113 75
Church Point—Railway Station	W. V. Thibaudeau	2	12	12 m.	150 00
Charmont Road—Morden	B. Hassey	31	2	12 m.	65 00
Charmont River—Philip	M. Brenton	14 rt	3	12 m.	210 00
Clark's Harbour—Ferry Wharf	A. B. Smith	1	6	12 m.	62 00
Clark's Harbour—The Hawk	R. Stephens	3	6	12 m.	98 00
Clark's Road—Louisburg	I. McLean	4	2	12 m.	58 00
Clarksville—Railway Station	A. E. Clark	100	6	12 m.	26 00
Clementsport—Clementsvale	A. Brown	4	6	12 m.	150 00
Clementsport—Railway Station	A. Brown		as req	12 m.	125 00
Clementsvale—Princedale	F. T. Wright	54	2	12 m.	98 58
Cleveland—Kempt Road	J. N. McLellan	1	6	12 m.	140 00
Cleveland—Railway Station	D. A. McLeod	1	12	12 m.	156 99
Cloverdale—Middle Stewnacke	W. Brenton	1	3	12 m.	135 00
Clyde River—Railway Station	A. E. Mack	23	12	12 m.	231 62
Clyde River—Upper Clyde River	A. D. McKay	20	2	12 m.	265 00
Coddie's Harbour—Goldboro	T. S. McLeod	7	2	3 m. to June 30, '14	32 44
	O. E. Giffin	7	2	9 m. from June 30, '14	92 62
Coddie's Drum Head—Goldboro	S. M. Giffin	3, 7	3, 1	12 m.	142 96
Coldbrook Station—Railway Station	W. F. Porter	1	12, 24	12 m.	77 45
College Grant—Loehaber	D. Gillis	7	3	3 m. to June 30, '14	17 07
	W. McLeod	7	3	9 m. from June 30, '14	51 18
Collingwood Corner—Jackson	H. W. Payne	61	3	12 m.	153 00
Collingwood Corner—Railway Station	L. Sherman	8	6	12 m.	373 00
Collingwood Corner—Williamsdale East	H. W. Payne	8	3	12 m.	230 00
Comenau's Hill—East Chebogue	H. Van Horne	8	4	12 m.	252 50
Comenauville—Railway Station	L. V. Comeau	34	12	12 m.	200 00
Concession—Railway Station	P. J. Doucet	11	12	12 m.	120 00
Conn's Mills—Railway Station	M. Forrester	1	6	12 m.	59 00
Conquerall Mills—Hebb's Cross	A. Hebb	23	3	12 m.	89 30
Cook's Brook—Elderbank	J. W. Mitchell	6	3	12 m.	200 00
Copper Lake—North Loehaber	A. Manson	41	3	12 m.	100 00
Corberrie—Weymouth	G. W. Prime	13	3	12 m.	351 25
Cow Bay—Dartmouth	T. Conrad	12	3	12 m.	400 00
Coxhath—Main Post Road	H. C. V. Le Vaste	2	6	12 m.	175 00
Cranton Section—Frizaleton	O. Ingraham	31	3	2 m to may 31, '14	10 40
Cranton Section—North East Margaree	P. Munro	11	3	10 m from may 31, '14	37 50
Croingsneish—Rear Railway Station	A. McMaster	4	2	12 m.	52 00
Croingsneish Station—Railway Station	D. B. McMaster	600 yd	6	12 m.	62 00
Crossburn—Railway Station	Davidson Lumber Co. Ltd.	104	6	1 m. to April 30, '14	20 60
Cross Roads, Ohio—Donnybrook	D. P. Carrigan	3	1	12 m.	30 00
Cross Roads, Ohio—Ireland	P. N. Murphy	3	3	12 m.	75 00
Cross Roads, Ohio—James River Stat.	D. McInnis	10	6	12 m.	422 55
Cross Roads—Main Post Road	W. S. McKeen	3	3	12 m.	52 00
Cronsetown—Petite River Bridge	S. Hilton	3	2, 3	12 m.	75 00
Crowell—Railway Station	J. P. D. Crowell	11	12	12 m.	94 00
Culloden—Digby	J. Handsaker	7	3	12 m.	162 30
Cumming Mountain—Sunnybrae	J. R. McIntosh	23	2	12 m.	52 00

APPENDIX B—Continued.

DETAIL of all payments for Mail Transportation in Nova Scotia Postal Division, &c.—Continued.

Name of Route.	Name of Contractor.	Distance in Miles.	No. of Trips per Week.	Period, in Months and Days.	Amount.
					\$ cts.
Dalhousie East—Dalhousie Road.	H. Matthews	5½	3, 4	8 m., 7 d. from July 25, '14.	108 95
Dalhousie Road—Falkland Ridge.	H. Matthews	10½	3	3 m., 23 d. to July 23, '14.	72 66
Dalhousie Road—Lakeview.	C. A. Michaud	5	2	12 m.	60 00
Dalhousie Road—New Ross.	W. Hiltz	5, 7	3, 1	12 m.	165 00
Dalhousie Settlement—Millville.	J. R. Ross	5½	3	12 m.	160 00
Danesville—Railway Station.	E. Wynott	2	3	12 m.	117 00
Dartmouth—Halifax.	Chas. McIvor.	1½	18	12 m.	246 87
	C. McIvor	1½	6	Special trips in winter.	40 00
	F. L. Brown	7	3	12 m.	150 00
Dartmouth—Montague Gold Mines.	W. B. Sloy			Special trips	10 60
Dartmouth—Special Christmas Delivery.	T. Cox	36	6	12 m.	1,975 00
Dean—Shubenacadie	H. Graham	164 ft.			
Debert Station—Folly Mountain.	H. Graham	184 ft.	2, 1	6 m. to Sept. 30, '14.	154 11
	M. Peppard	191 ft.			
Debert Station—Masstown.	G. W. Vance	4, 10 ft.	3	12 m.	215 00
Debert Station—Railway Station.	J. Cottam	75 yd.	18, 12	3 m. to June 30, '14.	15 42
	L. M. Stevens	75 yd.	12	9 m. from June 30, '14.	56 40
Deep Brook—Railway Station.	H. E. Sals	185 yd.	6, 12	12 m.	22 34
				Extra trips	1 47
Deep Brook—R. R. No. 1.	L. E. Adams	3	6	12 m.	224 50
Deep Brook—Waldeck Line.	S. Henshaw	2½	2	12 m.	40 00
Deep Cove Island—Yarmouth.	H. Cann & Son Ltd.	15	2	12 m.	104 00
Deepdale—Inverness.	A. D. McLellan	2	6	12 m.	156 00
Delap's Cove—Granville Ferry.	J. W. Whittiers	14	3	12 m. and arrears.	293 21
Denmark—Railway Station.	K. R. McLennan	½	12	12 m.	90 00
Denmark—Truro.	A. S. Douglas	12, 21	5, 3	12 m.	1,150 00
Descouse—Lennox Ferry.	C. Shannon	4m., 266 y.	6	12 m.	182 66
Descouse—Rocky Bay.	J. Poirier	2, 4	6, 3	12 m.	100 00
Devil's Island—South East Passage.	J. C. Henneberry	1 W.	2	12 m.	50 00
Devon—Goff's.	J. G. Kerr	7	2	12 m.	78 00
Digby—Port Wade.	J. E. Keans	8	2	12 m.	85 75
Digby—Railway Station.	C. Winchester.	200 yd.	12	12 m.	150 00
Digby—Westport.	D. C. Dakin	43	6	12 m.	2,600 00
Diligent River—Glasgow Mountain.	F. Varner	3½	2	12 m.	80 00
Doctor's Cove—Railway Station.	W. Gammon	2½	8	12 m.	242 44
Dominion No. 4—Electric Tramway.	J. Morrison	100 yd.	17	13 m.	56 67
Dominion No. 6—Glouce Bay.	D. McIntosh	5	6	12 m.	252 52
Doucetteville—Railway Station.	H. B. Marshall	8, ½	6, 12	12 m.	300 00
Douglas Road—Port George.	G. Douglas	2	3	12 m.	35 00
Drummondville—Framboise.	J. McLeod	12	3	5 m., 9 d. to Sept. 9, '14.	126 37
	R. P. Morrison	12	3	6 m., 21 d. from Sept. 9, '14.	128 75
Dufferin Mines—Port Dufferin.	H. L. Gallagher	4	3	6 m. to Sept. 30, '14.	80 00
	E. W. Dunlop	4	3	6 m. from Sept. 30, '14.	82 00
Dunakym—Whycocomagh.	A. McLennan	9	3	12 m.	140 00
Duncan—Railway Station.	H. Rafuse	6	6	12 m.	49 00
Duncan's Cove—Main Post Road.	C. Holland	1	4	12 m.	75 00
Dunmaglass—Maple Ridge.	R. Fraser	2	2	12 m.	63 00
Dunmore—McPherson.	J. H. McDonald	1½	3	12 m.	39 90
Dunvegan—Margaree Island.	A. Beaton	5	3	5 m. to Sept. 30, '14.	75 83
	A. D. Gillis	5½	1	6 m. from Sept. 30, '14.	70 00
Dunvegan—Rear Dunvegan.	A. Melnsac, sr.	2½	3	12 m.	41 42
Earlton—West Earlton.	J. McKay	4	2	12 m.	53 00
East Amherst—Hastings.	J. S. Cranfall	2	2	12 m.	52 93
East Arlington—Mount Rose.	R. E. Bent	2	3	12 m.	25 80
East Bay—Glen Morrison.	J. D. Morrison	2	2	12 m.	40 00
East Bay—McAdam Lake.	D. J. Melnsac	4	2	12 m.	165 00
East Bay—Rear East Bay.	J. R. McIsaac	3½	2	1 m., 18 d. to May 18, '14.	5 93
	A. Currie	3½	2	10 m., 13 d. from May 18, '14.	69 45
East Branch River John—West Branch River.	H. Sutherland	3	3	12 m.	50 00
East Chezzetcook—Head of Chezzetcook.	W. Petipas	2	3	12 m.	49 50
East Chezzetcook—Lower East Chezzetcook.	U. Roast	3½	3	3 m. to June 30, '14.	15 00
East Chezzetcook—Lower East Chezzetcook.	W. J. Petipas	3½	2	9 m. from June 30, '14.	71 25
East Dover—McGrath Cove.	E. Harnish	3	3	12 m.	40 00
East Dover—Peggy's Cove.	A. A. Scott	4	3	12 m.	180 60
East Erinville—Longs.	J. Long	3	2	12 m.	50 00
East Erinville—Roman Valley.	P. F. Farrell	7½	1	12 m.	33 97

APPENDIX B—Continued.

DETAIL of all payments for Mail Transportation in Nova Scotia Postal Division, &c.—Continued.

Name of Route.	Name of Contractor.	Distance in Miles.	No. of Trips per Week.	Period in Months and Days.	Amount.
					\$ cts.
Eastern Harbour—Little River Cheticamp	L. LeBlanc	21	2	12 m.	40 00
Eastern Harbour—Margaree Harbour	J. P. Munro	21½	6	12 m.	702 00
Eastern Harbour—Plateau	P. S. LaRade	2½	6	12 m.	94 00
Eastern Harbour—Pleasant Bay	D. A. Hingley	27	2	3 m. to June 30, '14	125 00
"	J. D. Fraser	27	2	3 m. to Sept. 30, '14	250 00
"	H. Moore	27	2	6 m. from Sept. 30, '14	450 00
East Inglisville—Lawrencetown	C. C. Stoddart	5	2	10 m. to Jan. 31, '15	103 50
East Jeddore—Jeddore Oyster Ponds	F. H. Stoddart	4½	3	12 m.	148 33
East Kempville—Railway Station	J. W. Crosby	21	3	12 m.	269 33
East Leicester—Oxford	J. E. Hills	11	3	4 m., 15 d. to Nov. 15, '14	177 00
East Margaree—Main Post Road	F. McInnes	2	12	12 m.	138 00
East Mines Station—Railway Station	C. Morrison	110 yd.	15, 12	12 m.	70 48
East Mountain—Valley Station	E. Nelson	2	2	12 m.	40 00
East Pubnico—Railway Station	B. Hines	4	12	12 m.	75 12
East River Point—Railway Station	R. Meisner	1½	6	12 m.	75 00
East River, St. Mary's—Green's Brook	T. Green	5½	2	12 m.	65 00
East River, Sheet Harbour—Lewiston	G. E. M. Lewis	7	6	12 m.	389 00
East Side Port L. Hebert—Port Joli	J. Lloyd	7	2	12 m.	146 00
East Side Ragged Islands—Rockland	J. Matthews	2	3	12 m.	80 00
East Southampton—Railway Station	M. C. O'Brien	1	12	6 m. to Sept. 30, '14	50 50
"	M. I. Bateman	1	12	6 m. from Sept. 30, '14	52 00
East Southampton—R. R. No. 1	M. I. O'Brien	6	3	12 m.	134 50
East Southampton—South Brook	J. W. Brown	5	2	12 m.	50 00
East Uniacke—Mount Uniacke	J. Bawdick	12	2	12 m.	223 00
Eastville—Upper Swinacke	G. Dickie	18½ r. t.	6	6 m. to Sept. 30, '14	134 50
"	C. Cox	18½	6	6 m. from Sept. 30, '14	211 50
East Wentworth—Wentworth Station	D. G. Whidden	5	3	12 m.	97 17
Ecum Secum Bridge—New Chester	N. Bezanson	5	2	12 m.	60 00
Edwardsville—North West Arm	J. McDonald	6½	3	12 m.	169 00
Eel Brook—Lower Eel Brook	J. T. Surette	2	6	12 m.	100 00
Eel Cove—Main Post Road	W. D. Van Norden	2½, 1½	6, 12	12 m.	232 65
Eel Cove—Parboisale	D. McLeod	4	6	12 m.	15 00
Eight Island Lake—Main Post Road	M. J. Morrison	3	3	12 m.	70 00
Elderbank—Lower Meagher's Grant	J. R. Sutherland	3	3	12 m.	25 00
Ellershouse—Hartville	J. Greenough	7½	3	12 m.	130 00
Ellershouse—Newport	G. Burgwin	1½	6	12 m.	88 00
Ellershouse—Railway Station	C. Reek	6	2	12 m.	95 00
Elmsdale—Railway Station	W. Williams	50 yds	24	12 m.	80 00
"	H. R. Whitehead	300 yds.	18	3 m. to June 30, '14	35 10
"	A. H. Keyes	150 yd.	18	9 m. from June 30, '14	84 60
Elmusdale—R. R. No. 1	J. S. Urquhart	34½ r. t.	6	12 m.	1,238 83
Emerald—Main Post Road	A. Tompkins	3½	2	12 m.	53 00
Enfield—Goff	C. F. Goff	6½	3	12 m.	146 00
Enfield—Railway Station	F. D. Horne	4	18	12 m.	100 00
Enfield—Renfrew	F. D. Horne	7	2	12 m.	110 00
Englishtown—Ingonish Ferry	A. B. McLeod	5	6	12 m.	1,565 00
Entry Island—Havre Aubert	J. H. McLean	31	1	Season 1914	60 00
Essex—Railway Station	W. McDonald	1½	2	12 m.	52 00
Estimere—Railway Platform	D. H. Kennedy	4½, 2	6, 3	12 m.	140 75
Etang des Caps—L'Anse à la Cabane	J. Cormier	3	2	Season 1914	50 00
Etang du Nord—House Harbour	J. Patton	5, 3½	2	Season 1914	225 00
Etang du Nord—Les Caps	S. Lapierre	2	2	6 m. from Oct. 1, '14	25 00
Eureka—Island East River	B. McKenzie	2½	3	9 m. to Dec. 31, '14	58 50
Eureka—Railway Station	H. Grant	1	24	12 m.	29 32
Eureka—R. R. No. 1	J. W. Gillespie	26	6	3 m. from Jan. 1, '15	224 67
Evanston—Railway Station	M. Hurem	1	6	12 m.	30 00
Fairview Station—Railway Station	V. E. White	280 yd.	12	12 m.	158 00
Falkland—Herring Cove	P. V. Hayes	3½	2	12 m.	60 00
Falmouth Station—Railway Station	F. H. Manning	12 yd.	18	12 m.	90 00
Fausbourg—Lunenburg	R. A. Backman	6½	2	7 m. to Oct. 31, '14	70 87
Feltz South—Rose Bay	W. Mosher	6½	3	12 m.	160 00
Fenwick—Nappan Station	T. H. Coates	3½	3	7 m., 15 d. to Nov. 15, '14	125 60
Ferguson's Lake—Main Post Road	J. Ferguson	1	3	12 m.	35 00
Ferry Landing—Little Narrows	M. J. McAskill	2½	3	8 m. to Nov. 30, '14	60 00
Ferry Landing—Railway Platform	N. D. McIver	5½	6	2 m., 16 d. to June 16, '14	32 34
"	D. B. McKay	5½	6	4 m., 14 d. to Nov. 30, '14	91 00
Fisherman's Harbour—Port Hillford	N. Bingley	11	3	12 m.	240 50
Five Islands—Parsboro	J. W. Broderick	15	6	12 m.	390 00
Five Mile River—Maitland	R. S. Walker	9	6	12 m.	360 00
Florence—Sydney Mines	W. C. McLean	2	12	12 m.	375 00
Folly Lake—Railway Station	L. F. Fraser	100 yd.	18, 12	12 m.	40 27

APPENDIX B—Continued.

DETAIL of all payments for Mail Transportation in Nova Scotia Postal Division, &c.—Continued.

Name of Route.	Name of Contractor.	Distance in Miles.	No. of Trips per Week.	Period, in Months and Days.	Amount.
					\$ cts.
Forbe's Point—Lower East Pubnico	J. L. Nickerson	7	6	12 m.	255 00
Forest Glen—Kingross	J. McInnis	3	3	12 m.	39 00
Porter Settlement—Fraxville	E. Roast	41	2	12 m.	57 42
Port Lawrence—Railway Station	A. M. Trenholm		12	12 m.	150 00
Port Lawrence—R. R. No. 1	J. H. Gray	31	6	12 m.	311 00
Port Louisbourg—Louisburg	J. H. Cyner	31	2	1 m. & 17 d. to May 17, '14	4 39
	R. Power	31	2	10 m., 14 d. from May 17, '14	55 74
Fourchu—Gabaroue	M. D. McLeod	12	3	9 m. to Dec. 31, '14	276 00
	J. D. McLeod	12	3	3 m. from Dec. 31, '14	83 23
Fourchu—Grand River	E. B. Hahley		12	12 m.	547 00
Fourteen Mile House—Railway Station	B. Robertson	350 yd.	12	12 m.	78 25
Fox Harbour Point—Wallace	B. C. McLeod	6 1/2 W., 151.	6-4, 3-Sm	3 m. to June 30, '14	45 00
	D. McQueen & D. J. McLeod, sureties	6-4, 3-S	61	9 m. from June 30, '14	183 75
Franboise—North Franboise	J. McLeod, sureties	21	3	12 m.	63 75
Fraser's Grant—Hatherton	A. McDougall	41	1	12 m.	46 00
Fraser's Grant—New France	P. Perreault	3	1	12 m.	21 00
French River—McGrath Mountain	W. Flynn	6	2	12 m.	150 00
French Vale—North West Arm	M. H. Gouthro	61	2	12 m.	80 00
Frazierton—Portree	G. W. Coady	23	3	12 m.	45 00
Gabaroue—Gabaroue Barrachois	J. E. Reid	14	2	12 m.	52 00
Gabaroue—Gull Cove	J. Hardy	4	1	3 m., 24 d. to July 24, '14	14 06
	H. N. Hardy	4	1	8 m., 7 d. from July 24, '14	81 25
Gabaroue—Sydney	J. C. McNeill	27	6	12 m.	1,194 00
Gabaroue Barrachois—Louisburg	J. McGillivray	14	3	12 m.	418 00
Gairloch Mountain—West side Middle River	R. M. Nicholson	4	2	12 m.	40 00
Gardiner Mines—Old Bridgeport	F. Miller	14	6	12 m.	85 00
Gardland—Bezanson Road	I. Bezanson	3	3	12 m.	50 00
Garry—Middle River	P. McRae	3	2	12 m.	45 00
Gaspereaux—Vesuvius	S. I. Baker	21 1/2 r.t.	2	12 m.	125 00
Gaspereaux—Wolfville	J. Morine	21	6	12 m.	190 00
Gay's River—West St. Andrew's	M. Andrew	7	3	12 m.	195 00
Gay's River—Wysse's Corner	J. D. Sutherland	10 r.t.	3	12 m.	259 00
Geoggin—Liscomb	H. A. Hadolph	6	1	12 m.	78 00
Georgefield—Lattie's Brook	R. Bilby	3	3	12 m.	117 00
George's River North Sydney—Junction Station	L. Day	11	12	12 m.	251 92
George's River—Scotch Lake	J. Harvey	2	6	12 m.	110 00
George's Station—Long Island Main	M. O'Handley	24	2	12 m.	75 00
George's Station—Railway Station	W. Almon	80 yd.	3	12 m.	24 96
Georgeville—Greendale	C. McKinnon	7	1	12 m.	33 40
Georgeville—Rear Georgeville	D. A. McLean	31	3	12 m.	65 00
Gerrard Island—Pope's Harbour	J. A. Gerrard	21	3	12 m.	88 00
Gilbert Cove—Railway Station	C. White	35	12	12 m.	170 00
Gillander's Station—Middle River	C. McLennan	4	2	12 m.	41 00
Gillis' Cove—Orangedale	A. Gillis	23	2	12 m.	50 00
Gillisville—Main Post Road	H. R. Gillis	23	2	12 m.	43 45
Glace Bay—Electric Tramway	D. McIntosh	150 yd.	36	12 m.	511 46
Glace Bay—Railway Station	J. Devco	1	12	12 m.	120 00
Glace Bay—Street Letter Boxes	D. McIntosh		as req.	12 m.	267 04
Glasgow—Stannadic	D. S. McKinnon	8	2	12 m.	35 00
Glendale—West Bay Road	A. Beaton	4	6	12 m.	291 28
Glenlyer—Catching Post	E. Black	50 yd.	6	12 m.	30 00
Glenkerry—Malbou	J. McDonald	4	2	12 m.	50 00
Glenkerry—Railway Station	D. McKay	100 yd.	12	12 m.	62 00
Glenkerry Station—R. R. No. 1	W. Murray	9 r.t.	6	12 m.	368 00
Glenkerry Station—R. R. No. 2	J. H. Matheson	4	4	12 m.	410 12
Glenholme—Railway Station	A. Stevens	44	18, 12	12 m.	302 06
Glen Margaret—Poggy's Cove	E. E. Shatford	9	6	12 m.	165 00
Glen Margaret—Railway Station	C. Malier	10	6	12 m.	169 00
Glenora—Main Post Road	J. Lawry	24	3	1 m. to April 30, '14	3 33
	J. H. McDonald	24	3	11 m. from April 30, '14	36 67
Glenora Falls—Malbou	D. P. Beaton	3	3	12 m.	95 00
Glen Tosh—Main Post Road	N. D. Carmichael	1	12	6 m.	15 00
Glenville—Strathorne	J. D. Gillis	21	6	12 m.	112 61
Glenwood—Railway Station	J. Fitzgerald	3	12	12 m.	269 18
Glenwood—Robert's Island	J. Fitzgerald	3	2	12 m.	24 00
Goldbrook—Upper Middle River	J. McEae	54	3	12 m.	95 00
Gold River—Railway Platform	J. Vaughan		12	12 m.	156 24
Gore—Mount Umacke	T. O'Brien	271	3	12 m.	725 00
Gore—Newport	G. A. Casey	41 r.t.	3	12 m.	710 00

APPENDIX B—Continued.

DETAIL of all payments for Mail Transportation in Nova Scotia Postal Division, &c.—Continued.

Name of Route.	Name of Contractor.	Distance in Miles.	No. of Trips per Week.	Period, in Months and Days.	Amount.
Gore—Railway Station	J. S. Blois	5	0	12 m.	300 00
Grand Anse—Railway Station	M. McPherson	14	12	12 m.	190 00
Grand Entry—House Harbour	H. Hubert	15	as req.	Season 1914.	293 00
Grand Entry—Leslie	J. Outin	13	2	Season 1914.	143 00
Grand Greys—Main Post Road	C. J. Lafford	1	6	6 m. to Sept. 30, '14.	35 00
Grand Greys—Main Post Road	L. Lafford	1	6	6 m. from Sept. 30, '14.	25 00
Grandique Ferry—Lennox Ferry	J. V. Shaw rap. muni- cipality of Rich- mond.	1	6	12 m.	600 00
Grandique Ferry—Railway Station	J. McDonald	21	6	12 m.	120 00
Grandique Ferry—West Arichat	C. Parker, execut k.	11	6	12 m.	90 46
Grand Lake Station—Railway Station	S. C. Fiske	300 yd.	12	12 m.	35 00
Grand Mira North—Kelvin Glen	J. McDougall	3	3	12 m.	43 00
Grand Narrows—Railway Station	E. A. McNeil	1	12	12 m.	74 45
Grand Pré—Melanson	J. L. Simson	3	3	12 m.	120 00
Grand Pré—Railway Station	S. H. Trenholm	1	12	12 m.	125 00
Grand Pré—R. R. No. 1	W. L. Smith	5	6	12 m.	317 00
Grand River—Grand River Falls	M. McCuspie	4	2	12 m.	75 00
Grand River—Grand River West	P. C. Macaulay	24	3	12 m.	45 00
Grand River—Lewis Cove Road	H. McLeod	3	3	12 m.	50 00
Grand River—Lower L'Ardoise	A. Cameron	6	6	12 m.	285 00
Grandon—Westville	B. Tanner	6	3	9 m. Dec. 31, '14.	195 00
Granville—McIntyre's Lake	C. W. Grant	14	3	12 m.	76 00
Granville Ferry—Victoria Beach	W. R. Mills	17	6	12 m.	595 00
Great Village—Lower Five Islands	P. E. Davison	304	6	12 m.	1,300 00
Great Village—Railway Station	A. S. Kent	4	24,30-30	12 m.	609 83
Greenfield—Middlefield	J. F. Boland	6	6	12 m.	234 00
Greenfield—Valley Station	A. J. McKenzie	47	3	12 m.	156 00
Green Harbour—Lockeport	J. Enslow	64	3	3 m. to June 30, '14.	41 25
"	W. Huskins	7	3	9 m. from June 30, '14.	138 75
Green Hill—Westville	J. D. Miller	6	6	12 m.	340 00
Greenvale—Main Post Road	J. D. Melatosh	14	2	12 m.	20 00
Greenville Station—Henderson Settl.	W. E. Mahoney	6	3	8 m., 14 d. to Dec. 14, '14.	169 03
Greenville Station—Railway Station	L. Wilson	100 yd.	18, 12	12 m.	50 34
Greenville Station—R. R. No. 1	W. C. Brown	13	6	3 m., 16 d. from Dec. 15, '14.	114 07
Greenwich—Lower Canard	H. N. Forsyth	61, 1	6, 12	12 m.	367 72
Greenwich—Railway Station	T. A. Pearson	12 yd.	2	12 m.	62 60
Greenwich—White Rock Mills	A. Harvey	11 r. t.	3	12 m.	66 95
Grindstone Island—House Harbour	P. Harvey	200 yd.	2	Season 1914.	25 00
Grindstone Island—Lapeyriere	C. Mousse	5	4	Season 1914.	50 00
Grosses Coques—Railway Station	S. L. LeBlanc	42	12	12 m.	345 00
Grosvenor—Railway Station	Redmond Tate	6	3	12 m.	100 00
Gunning Cove—McNutt's Island	G. J. A. Goulden	34	1	12 m.	40 00
Gunning Cove—Railway Station	H. A. Doane	1	6	12 m.	75 12
Guysboro—Heatherton	M. O'Connor	28	6	12 m.	1,590 00
Guysboro—West Erinville	J. E. Lawlor	17	3	6 m. to Sept. 30, '14.	118 34
"	G. A. Peart	17	3	6 m. from Sept. 30, '14.	109 00
Guysboro—North Intervale	D. J. McDougall	3	3	12 m.	76 44
Hall Island Cove—Lower Whitehaven	S. Dugdon	13	6	12 m.	549 00
Halfway Brook—Lily Vale	L. Fisher	23	2	12 m.	36 00
Halfway River Station—Pettigrew	F. Fallerton	44	3	12 m.	83 00
Halfway River Station—Ry. St'n	F. Fallerton	4	12	12 m.	30 00
Halfway River Station—R. R. No. 1	T. Skidmore	9	2	9 m. to Dec. 31, '14.	107 00
"	D. R. Gilbert	9	3	3 m. from Dec. 31, '14.	37 00
Halifax—French Steamers	F. Adams			As required	19 25
Halifax—Hauling of Mails to Steamers	Furness, Whitby & Co., Ltd.			"	432 00
Halifax—Dartmouth Special Christmas Delivery	T. White			Special trips	9 00
Halifax—Letter Carriers Conveyance	Halifax Elec. Tram- way			12 m.	570 00
Halifax—Lower Prospect	W. Smith	223	3	6 m., 23 d. to Oct. 23, '14.	433 33
"	E. Wheatley	223	3	5 m., 8 d. from Oct. 23, '14.	75 00
Halifax—Musquodoboit Harbour	J. Chisholm	354	3	12 m., 8 d. from Oct. 23, '14.	1,110 00
Halifax—Prospect	J. H. Walsh	21	6, 3	12 m.	543 00
Halifax—Railway Station	Est. late J. Adams	21	as req.	12 m.	3,625 00
Halifax—Santro	J. N. Smith, jr.	14	3	12 m.	200 00
Halifax—Special Christmas Delivery	J. Nolan			Special trip	47 25
"	Robinson's Limited			"	24 75
Halifax—Sheet Harbour	R. J. Stoddard	88, 454	3,3,6	12 m.	4,850 00
Halifax Steamer—Special Mail Trains	Intercolonial Ry.			As required	1,153 91
Halifax—Street Letter Boxes	A. Nolan		as req.	12 m.	3,923 00

APPENDIX B—Continued.

DETAIL of all payments for Mail Transportation in Nova Scotia Postal Division, &c.—Continued.

Name of Route.	Name of Contractor.	Distance in Miles.	No. of Trips per Week.	Period in Months and Days.	Amount.
					\$ ets.
Halifax—Transfer of Mails to SS. <i>Mauritania</i>	A. B. Anderson			As required	1 50
Halifax—Transfer of Mails from SS. <i>Mauritania</i>	Intercolonial Ry.			"	1,158 70
Halifax—Transfer of Mails from SS. <i>Mauritania</i>	Adams Express Co.				0 00
Halifax—Transfer of Mails from SS. <i>Stephano</i>	Adams Express Co.			As required	3 00
Hantsport—Lockhartville	Est. late G. King	3	6	9 m. to Dec. 31, '14	150 00
	J. W. Pitt	3	6	3 m. from Dec. 31, '14	50 00
Hantsport—Railway Station	S. H. Mitchner	4	24	12 m.	68 00
Harbourview—Railway Station	H. McMillan	2	6	12 m.	75 00
Harbourville—Railway Station	L. H. Brown	6	3	12 m.	150 00
(via Burlington)	S. McBride & Sons	12	3	12 m.	300 00
	E. P. Wood				
Hardwood Lands—Milford Station	A. Gardner	4	3	12 m.	120 00
Havre Aubert—House Harbour	A. Renaud	35 1/2	1	Season service 1914-15	100 00
Havre Aubert—L'Anse à la Cabane	W. Cormier	81 1/2	4	Season 1914	148 00
Havre Boucher—Railway Station	M. Fougere	21	12	12 m.	304 72
Hawthorne—Railway Station	A. McEachern	3	3	12 m.	55 00
Hay Cove—Head of Loch Lomond	D. K. McDonald	15, 1, 23 1/2 yd	6	6 m. to Sept. 30, '14	271 57
	K. C. McLeod	15	6	6 m. from Sept. 30, '14	374 50
Hay's River—Hillsborough	T. Smith	7	3	12 m.	150 00
Hay's River—Mount Young	M. McKinnon	21	3	12 m.	45 00
Hazeldale—Little Narrows	M. J. McAskill	24	3	6 m. from Oct. 1, '14	60 00
Hazel Hill—Little Dover	P. Sampson	4	3	12 m.	90 00
Head of Jeddore—Lower West Jeddore	J. R. Dooks	9	6	12 m.	300 00
Head of Jeddore—Myer's Point	M. J. Myers	21	3	12 m.	75 00
Head St. Margaret's Bay—Railway Platform	C. Mahar	500 yd	12	12 m.	100 00
Heathbell—Scotburn Station	P. Fraser	3	3	2 m., 16 d. to June 15, '14	14 80
Heatherton—Railway Station	J. Chisholm	1	12	12 m.	75 00
Hebb's Cross—McMae Gold Mines	J. Croft	1	3	12 m.	90 00
Hebb's Cross—Railway Station	J. E. Hebb	350 yd	6	12 m.	93 90
Hebron—Port Matland	E. H. Porter	8	6	Season 1914	100 00
Hebron—Railway Station	S. A. Bain	4	12	12 m.	125 20
Hectanooga—Railway Station	A. J. Blackadar	50 yd	12	5 m. to June 30, '14	10 00
	D. Harrington	50 yd	12	8 m. from June 30, '14	48 75
	L. Lohnes	2	3	9 m.	45 00
Hemford—Niveveh	W. Woodworth	1 1/2	12-10	12 m.	49 98
Hemford—Railway Station	W. Woodworth	3	3	12 m.	100 00
Hemford—Simpson's Corner	D. Miller	4	3	12 m.	140 00
Hennigar—Upper Kennetcook	J. C. McNeil	24	3	12 m.	40 00
Highland Hill—McKinnon's Harbour	C. H. S. Clark	145 yd	12	12 m.	65 00
Hilden—Railway Station	C. Dorman	1	24	12 m.	161 01
Hillaton—Railway Station	J. Amoro	3 1/2	3	12 m.	94 44
Hill Grove—Railway Station	W. Murray	11	6	12 m.	80 00
Hillsboro—Railway Station	W. Gammon	10	3	12 m.	69 00
Hodson—River John	E. Shepar	12 1/2	1	12 m.	53 12
Homeville—South Port Morien	H. D. McLeod	1	18	12 m.	197 19
Hopewell—Railway Station	R. McLean	18 r.	6	12 m.	542 00
Hopewell—R. R. No. 1	D. W. McMillan	12 r.	3	12 m.	268 67
Hopewell—R. R. No. 2	A. Jaudrie	18	1	12 m.	220 24
Hopewell—Tranfagar	A. H. Patterson	4	12	12 m.	100 00
Hortonville—Railway Station	W. E. Clark	51	1	Season 1914-15	95 00
House Harbour—Leslie	E. Bertin	6	2	Season 1914-15	45 00
House Harbour—South Beach	S. S. Shatford	4 1/2	3	12 m.	62 50
Hubbard's—Mill Cove	A. W. Shatford	4	24	12 m.	156 52
Hubbard's—Railway Station	D. McAskill	21	3	12 m.	35 00
Hume's Rear—St. Patrick's Channel	L. Acker	8	1, 2	12 m.	90 52
Hunter's Lodge—Springfield	A. McDonald	1	3	12 m.	18 72
Hyannis—Main Post Road	W. J. McIntosh	27 r.	6	12 m.	423 00
Indian Har. Lake—Sherrbrooke	E. Mosher	51	3	12 m.	120 00
Indian Point—Mahone Bay	A. C. Densmore	11 & 1 1/2	3 & 1	12 m.	324 00
Indian Road—Barr Settlement	F. McGean	2	3	12 m.	27 00
Ingonish Beach—South Ingonish Harb.	J. Neil	21 1/2	6	12 m.	1, 100 00
Ingonish Ferry—New Haven	J. R. McDonald	1	12	15 m.	180 00
Inverness—Railway Station	J. D. McEachern	9	2	12 m.	96 00
Inverness—Sight Point	J. G. McKay	6 1/2	2	3 m., 24 d. to July 24, '14	30 91
Inverness—South Highlands	J. R. McDonald	6 1/2	2	8 m., 7 d. from July 24, '14	68 06
Iona—Lower Washabock	F. X. S. McNeil	34 r.	3	12 m.	449 25
Iona—Railway Station	E. A. McNeil	1	12	12 m.	75 00

APPENDIX B—Continued.

DETAIL of all payments for Mail Transportation in Nova Scotia Postal Division, &c.—Continued.

Name of Route.	Name of Contractor.	Distance in Miles.	No. of Trips per Week.	Period, in Months and Days.	Amount.
					\$ cts.
Irish Cove—Lake East.	D. McDougall.	5m2,034yd	3	12 m.	82 20
Irish Cove—St. Peter's.	J. McKenair.	27	6	12 m.	968 00
Irish Cove—Sydney.	K. McKenair.	35	6	12 m.	1,565 00
Iron Ore—Sunny Brae.	D. Sharp.	4	1	12 m.	45 45
Iron Rock—Railway Station.	C. Fraser.	960 yd.	12	9 m. to Dec. 31, '14	48 75
Ironville—Railway Station.	N. L. Nicholson.	3m 140 yd.	3	12 m.	93 00
Island Point—Little Bras d'Or.	J. B. Serroul.	20	6	12 m.	950 00
Italy Cross—Railway Station.	A. Crouse.	1	12	12 m.	50 00
Jackson—Thompson Station.	S. Stonehouse.	8	3	12 m.	190 00
Jacksonville—North Sydney.	D. W. Jackson.	3½	6	12 m.	149 00
James River—James River Station.	A. R. McDonald.	3	3	3 m. to June 30, '14.	19 50
	P. McDonald.	3	3	9 m. from June 30, '14.	58 50
James River Station—Railway Station.	J. McDonald.	100 yd.	12	12 m.	80 00
Jamesville—Jamesville West.	M. McDonald.	2½	3	12 m.	30 00
Jamesville West—Catching Post.	J. R. Campbell.	50 yd.	12	12 m.	26 00
Jauvirin's Harbour—West Arichat.	H. McEachern Jr.	5	2	12 m.	90 00
Jeddore Oyster Ponds—Upper Lakeville.	H. Faulkner.	4	3	12 m.	40 00
Jersey Cove—Main Post Road.	M. A. Montgomery.	350 yd.	6	12 m.	25 00
Joggin Bridge—Railway Station.	H. J. Woodman.	1½	12	12 m.	137 72
Joggin's Mines—Lower Cove.	C. Melanson.	3	6	12 m.	199 00
Joggin's Mines—Railway Station.	C. Melanson.	1	12	12 m.	218 92
Jordan Bay, East Side—Railway Station.	L. C. Sears.	½	10, 12	12 m.	90 32
Jordan Bay—Shelburne.	L. Hipson.	5, 22 ft.	4, 3	12 m.	400 00
Jordan Falls—Railway Station.	L. B. Turner.	1½	12	12 m.	281 70
Jubilee—McKinnon's Harbour.	D. McNeil.	6½	3	12 m.	105 67
Judique—Welford.	A. F. McDonald.	13	2	12 m.	196 00
Judique Intervale—Judique North.	A. J. McDougall.	2	3	8 m. from Aug. 1, '14.	31 20
Judique North—Railway Station.	E. Melsons.	1	12	12 m.	45 00
Judique North—Upper South West Mabou.	D. Gillis.	10	2	12 m.	115 00
Judique South—Railway Station.	A. R. Graham.	2½	6	12 m.	100 00
Judique South—Rear Judique South.	H. Melson.	3	3	9 m. from June 1, '14.	22 55
Kemptville—Railway Station.	G. R. Tupper.	13½	3	3 m. to June 30, '14.	41 49
	J. W. Crosby.	12½	3	9 m. from June 30, '14.	122 55
Kenloch—Lake Ainslee S. S.	S. A. McDonald.	15	3	12 m.	330 88
Kenloch—Scortsville.	A. McQuarrie.	8½	3	12 m.	83 00
Kemmercook Corner—Noel.	M. O'Brien.	9	6	12 m.	475 00
Kemmercook Corner—Railway Station.	T. Barron.	200 yds.	6	12 m.	31 20
Kemmercook Corner—Riverain Corner.	E. Williams.	5	6	12 m.	220 00
Kentville—Railway Station.	W. S. Hiltz.	1	as req.	9 m. to Dec. 31, '14.	112 50
	C. Arenburg Sr.	1	as req.	3 m. from Dec. 31, '14.	77 00
Kentville—R. R. No. 1.	L. C. Boyle.	19 r.t.	6	12 m.	606 33
Kentville—R. R. No. 3.	S. E. De Wolfe.	15½ r.t.	6	9 m. from July 1, '14.	350 09
Kentville—South Alton.	J. M. Arnold.	14 r.t.	6	12 m.	375 16
Keppoch—Upper Margaree.	J. P. McLellan.	8½	2	12 m.	66 78
Kewstoke—Roseburn.	A. B. Ferguson.	3	3	6 m. to sept. 30.	38 50
	A. J. McLean.	3	3	6 m. from Sept. 30.	45 00
Kiltarily—Scortsville.	A. A. Cameron.	2½	2	12 m.	25 00
Kingsbury—Lunenburg.	S. Knickle.	34½ r.t.	6	12 m.	495 00
Kingsport—Railway Station.	E. C. Wall.	1	24	12 m.	100 00
Kingsport—Railway Wharf.	J. D. Ellis.	1	12	11 m. from May 1, '14.	52 50
Kingston Station—Lay Road.	J. E. Doliver.	12	3	12 m.	300 06
Kingston Station—North Kingston.	W. C. Welton.	19 r.t.	5	9 m. to Dec. 31, '14.	345 18
Kingston Station—Railway Station.	J. F. Reagh.	100 yd.	12, 24	12 m.	125 08
Kingston Station—R. R. No. 1.	J. S. Smith.	19	6	3 m. from Jan. 1, '15.	175 00
Kingston Station—R. R. No. 3.	J. Randall.	2½	6	12 m.	240 00
Kingston Station—South Trenton.	C. Ward.	5	3	12 m.	60 66
Kingsville—McIntyre's Mountain.	D. L. McIntyre.	4	1, 2	12 m.	52 00
Kingsville—Maple Brook.	H. W. McEachern.	4	2	12 m.	52 00
Kinsman's Corner—Waterville.	S. B. Taylor.	18 r.t.	3	12 m.	469 00
Knowles—Lower Wood Harbour.	R. Chetwyn.	5½	6	12 m.	170 00
Knoydard—Mullant Cove.	H. D. McKenzie.	10	6	12 m.	483 00
La Have Island—West Dublin.	E. Corkum.	5	3	12 m.	135 60
Lake Ainslee East Side—Twin Rock Valley.	J. McAulay.	2½	3	12 m.	52 00
Lake Annis—Railway Station.	G. A. Cossar.	1	6	12 m.	50 00
Lake Munro—South Milford.	J. Munro.	5½	3	12 m.	65 00
Lake Ramsay—New Ross.	S. Hiltz.	5	2	12 m.	64 65
Lake Road—McClure.	H. G. Tattler.	15½	3	12 m.	47 31
Lakevale—West Lakevale.	R. H. Boyd.	3½	2 x 3	12 m.	90 00

APPENDIX B—Continued.

DETAIL of all payments for Mail Transportation in Nova Scotia Postal Division, &c.—Continued.

Name of Route.	Name of Contractor.	Distance in Miles.	No. of Trips per Week.	Period in Months and Days.	Amount.
					\$ cts.
Lansdowne Station—Pleasant Valley	S. MacKay	14	3	12 m.	300 00
Lansdowne Station—Railway Station	A. McLeod	1	12	12 m.	50 00
Lantz Siding—Railway Siding	T. I. Isenor	50 yd.	12	12 m.	10 00
Lapland—Newcomb	J. Garbar	29 r.	12	12 m.	98 00
Latic's Brook—Railway Station	A. Burton	1	12	12 m.	187 20
Lawrencetown Niema—Corner School House	H. Daniels	16 r.	6	2 m. to May 31, '14	63 53
Lawrencetown—Railway Station	W. G. James	1	12	6 m., 23 d. to Oct. 23, '14	45 00
	W. L. Morse	1	12	6 m., 8 d. from Oct. 23, '14	39 37
Lawrencetown—H. R. No. 1	H. Daniels	184 r.	6	10 m. from June 1, '15	465 62
Lawrencetown—H. R. No. 2	W. L. Morse	15	6	2 m. from Feb. 1, '15	56 97
Lawrencetown—West Inglesville	H. Daniels	4	1	10 m. to Jan. 31, '15	68 21
Leamington—Springhill	B. Gilroy	4	1	12 m.	100 00
Leitch's Creek—Leitch's Creek Station	J. D. McCormick	34	3	12 m.	40 53
Leitch's Creek—Up Leitch's Creek	A. Beaton	41	1	12 m.	42 50
Leitch's Station—North West Arm	A. D. Clark	1	6	12 m.	123 20
Leitch's Station—Railway Station	A. D. Clark	1	6	12 m.	78 23
Leinster—Windor Forks	W. Boyd	191	1	12 m.	100 00
Lewis Bay—West Victoria Bridge	A. A. Gillis	7	3	12 m.	43 00
Lewis Mountain—Whycocomagh Bay, N.S.	N. Martin	4	2	12 m.	49 50
Lingan—Sydney	E. O'Callaghan	384 r.	6	12 m.	813 28
Linwood—Railway Station	D. Delorcy	2	12	12 m.	100 00
Liscomb—Little Liscomb	E. Rudolph	3	12	12 m.	38 50
Liscomb Mills—West Liscomb	W. Wilson	6	3	12 m.	175 00
Little Bass River—Pleasant Hills	B. Knight	5	2	12 m.	60 00
Little Bras d'Or—Point Avon	J. Brewer	61	3	12 m.	108 61
Little Harbour—Reidway	S. J. Reid	4	3	12 m.	73 00
Little Judique—Railway Station	A. J. McDonald	21	6	12 m.	90 00
Little Lorraine—Mun-a-Dieu	J. McDonald	3	3	12 m.	83 60
Little Mabou—Port Hood	D. Meisner	4	1	12 m.	26 00
Little Narrows—Railway Station	K. McLeman	51	6	4 m. from Dec. 1, '14	113 88
Little Port L'Hebert—Sable River	J. R. Lewis	10	3	12 m.	315 00
Liverpool—Milton	H. T. Cole	3	12	12 m.	195 00
Liverpool—Port Medway	C. H. Johnson	13	6	12 m.	690 00
Liverpool—Railway Station	F. S. Bacon	1	24	12 m.	242 56
Liverpool—Western Head	P. S. Johnson	5	6	12 m.	255 00
Livingstone's Cove—Point of Cape	D. McDonald	4	1	12 m.	25 00
Lochaber Mines—Main Post Road	J. S. McCarthy	1	6	12 m.	61 25
Loch Broom—Railway Station	J. McDonald	3	3	12 m.	30 00
Lochport—Lydgate	L. C. Huskisson	1	6	12 m.	140 00
Loganville—South Loganville	W. A. Gunn	21	4	12 m.	50 00
Londonderry—Railway Station	J. S. Bigney	21	31, 37	12 m.	200 88
Londonderry Station—Railway Station	I. S. Giddens	200 yd.	12	12 m.	101 67
Long Point—Railway Station	C. Chisholm	11	6	12 m.	100 00
Louisburg—Louisburg Road	C. McPherson	3	3	12 m.	35 00
Louisburg—Railway Station	A. Jewell	1	12	12 m.	124 80
Louisdale—Railway Station	S. Josse	1	6	12 m.	42 50
Louisville—River John	B. Wilson	4	3	12 m.	73 00
Lourdes—Railway Platform	A. A. McDonald	4	12	12 m.	53 00
Loyal—West River	J. W. Fraser	5	3	12 m.	132 00
Lower Argyle—Railway Station	G. Hamilton	1	12	12 m.	100 00
Lower Burnside—Otter Brook	F. W. Graham	6	2	12 m.	104 00
Lower East Pubnico—Railway Station	C. V. Andro	50 yd.	12	12 m.	75 12
Lower Five Islands—Lynn	D. H. Lewis	4	2	12 m.	106 05
Lower Greensville—Westerchester Sta.	W. Williams	34	2	12 m.	42 00
Lower L'Ardoise—Point Michaud	E. C. Sampson	4	1	12 m.	30 00
Lower L'Ardoise—St. Peter's	J. C. O'Callaghan	11, 770 yd.	12	12 m.	446 05
Lower Mearns's Grant—Middle Musquodibouit	C. A. Fulton	32 r.	3	12 m.	336 88
Lower Mearns's Grant—Musquodibouit Harbour	W. Usher	14	3	12 m.	210 00
Lower Middle River—Main Post Road	D. McRae	1	2 x 3	3 m., 24 d. to July 24, '14	10 15
	J. D. McRae	1	2 x 3	8 m., 1 d. from July 24, '14	34 27
Lower Northfield—West Northfield	S. Eikle	4	2	12 m.	80 00
Lower Onslow—Truro	H. Smith	7, 234 r.	5, 3	12 m.	304 79
Lower River Hebert—Mucun	J. McAbney	91	3	12 m.	425 08
Lower River Inhabitants—Railway Platform	D. H. McCarthy	1	6	12 m.	35 00
Lower Saultimerville—Saultimerville	J. J. T. Comeau	11	12	12 m.	100 00

SESSIONAL PAPER No. 24

APPENDIX B—Continued.

DETAIL of all payments for Mail Transportation in Nova Scotia Postal Division, &c.—Continued.

Name of Route	Name of Contractor	Distance in Miles.	No. of Trips per Week.	Period, in Months and Days.	Amount,
					\$ cts.
Lower Ship Harbour—Ship Harbour Lake	R. G. Webber	25 r.t.	6	12 m.	499 00
Lower Wedgport—Yarmouth	D. D. LeBlanc	1, 12 1/2	8, 6	12 m.	552 50
Lower Wentworth—Railway Station	J. H. Livingstone	8, 1/2	6, 12	12 m.	339 51
Lower West Pubnico—Pubnico Head	P. B. D'Entremont		12	12 m.	492 00
Lower Wood Harbour—Railway Sta.	E. Nickerson	1	12	12 m.	93 90
Low Moor—Sunnybrae	J. R. McDonald	8	2	12 m.	130 00
Low Point—Railway Station	A. McMaster	1 1/2	6	12 m.	100 00
Lunenburg—Middle Sackville	G. H. Lucas	3	2	12 m.	30 00
Lunenburg—North West	R. A. Backman	4	2	5 m. from Nov. 1	31 15
Lunenburg—Railway Station	R. A. Backman	1/2	2, 24	12 m.	306 00
Lunenburg—Second Peninsula	D. H. Zink	5	1	12 m.	40 00
Lunenburg—Stonehurst	R. A. Backman	8 m. 2	7	12 m.	196 00
		4 m. 3			
Lunenburg—Street Letter Boxes	J. M. Anderson		13	12 m.	41 60
Lynch River—Main Post Road	J. M. Stone	2 1/2	6	12 m.	40 00
Lyon's Brook—Railway Station	A. E. Jolatta	1	12	3 m. to June 30, '14	12 52
	C. Blackie		12	9 m. from June 30, '14	60 00
McAdam's Lake—Steele's Lake	J. Gillis	4 1/2	1	12 m.	42 00
McAulay's—Peter's Brook	A. McLeod	3	2	12 m.	55 00
McCallum Settlement—Truro	M. McCallum	11	3	12 m.	180 00
McClure—Mattatall's Lake	H. G. Tattrie	15	3	9 m. to Dec. 31, '14	135 70
McClure—Railway Station	J. W. Henderson	25 yd.	6	7 m. to Oct. 31, '14	30 92
	J. D. Tattrie		6	5 m. from Oct. 31, '14	39 12
McDonald Glen—Mabou	A. D. Campbell	6	2	12 m.	80 00
McIntyre's Lake—Railway Station	C. B. McIntyre	1	6	12 m.	75 00
McKay's Corner—Railway Crossing	M. McKay	1	27	6 m. to Sept. 30, '14	110 85
	A. R. McKay		27	22 d. to Oct. 22, '14	13 26
	P. Carrol		27	5 m., 9 d. from Oct. 22, '14	97 60
McKinnon's Brook—Mabou	A. R. Beaton	11 1/2	3	12 m.	210 00
McKinnon's Har.—Railway Station	J. Y. Gillis		6	12 m.	40 00
McLellans's Brook—New Glasgow	F. Cunningham	5	3	12 m.	200 00
Mabou—Rankinville	J. Wilmot	2	3	12 m.	39 00
Mabou—Railway Station	R. McNeil	1	12	12 m.	40 00
Mabou—Upper Glencoe	D. T. Campbell	15, 800 yd.	2	12 m.	391 55
Mabou—West Mabou Harbour	J. F. Beaton	4, 900 yd.	2	12 m.	68 50
Mabou—Whycoconagh	A. R. Beaton	18	6	1 m., 19 d. to May 19, '14	105 14
	D. Boyle		6	10 m., 12 d. from May 19, '14	657 69
Macdon—Railway Station & Transfers	B. Pugsley	1/2	36	12 m.	150 88
Mader's Cove—Mabou Bay	W. T. Penny	3	6	12 m.	93 00
Mader's Cove—Martin Brook	W. T. Penny	2	3	12 m.	62 40
Mabou Bay—Railway Station	W. F. Joudry	1	31	12 m.	223 49
Mabou Bay—Upper New Cornwall	E. L. Whytott	13	2	3 m. to Oct. 31, '14	147 20
Mabou Bay—Walden	C. A. Nass	14	2	12 m.	184 00
Main à Dieu—Railway Station	A. McDonald	7	6	12 m.	300 00
Main à Dieu—Seatarie Island	E. McChish	9	1	12 m.	114 50
Maitland—Noel	R. Webb	12	6	12 m.	400 00
Maitland—Staubensendie	G. M. Cameron	20	6	12 m.	935 00
Maitland Forks—Railway Platform	C. Barry	2	2	12 m.	52 00
Malagash Point—Railway Station	D. J. McIntosh	31, 22 1/2	12, 6	12 m.	570 00
Manganese Mines—Valley Station	W. Mowatt	3	2	12 m.	50 00
Marble Mountain—Miltin Point	J. McKay	7 1/2	3	6 m. to Sept. 30, '14	78 00
Marble Mountain—Railway Station	J. McDonald	18	6	12 m.	639 00
Margaree Ford—Margaree Forks	D. McEae	3 1/2	2	3 m. to June 30, '14	12 50
	J. F. LeBlanc	3 1/2	2	9 m. from June 30, '14	37 50
Margaree Forks North East Margaree	I. J. LeBlanc	5	6	12 m.	279 95
Margaree Harbour—Railway Station	J. McDonald	24	6	12 m.	1,506 25
Margaretville—Middletown	D. H. McLean	10	6	12 m.	299 00
Margaretville—R. R. No. 1	C. McLean	8 r.t.	6	12 m.	151 00
Marion Bridge—Froat Brook	W. Lamond	5	2	12 m.	40 00
Marion Bridge—Victoria Bridge	N. McDonald	3.2 r.t.	3	12 m.	273 00
Marion Bridge—Woodbine	W. A. McLean	6	3	12 m.	60 00
Marriott's Cove—Railway Station	G. Nass	2 1/2	6	12 m.	122 07
Marshalltown—Railway Station	R. Comeau	12	12	12 m.	143 98
Marshville—River John	K. Murray	3 1/2	3	12 m.	88 00
Marshy Hope—Railway Station	A. M. Grant	1	5	12 m.	52 00
Martin's Point—Railway Station	F. Shupe	2 1/2	12	5 m., 15 d. to Sept. 15, '14	171 20
	J. Shupe	2 1/2	12	6 m., 15 d. from Sept. 15, '14	140 74
Mavilote—Yarmouth	E. H. Porter	21	6	12 m.	472 00
Meadow—North River Bridge	P. McDonald	2 1/2	3	12 m.	50 00
Meadows Road—Sydney Forks	M. P. Gillis	5 1/2	2	12 m.	119 60
Meadowville Sta.—Railway Station	G. W. Murray	1	12	12 m.	105 29

APPENDIX B—Continued.

DETAIL of all payments for Mail Transportation in Nova Scotia Postal Division, &c.—Continued.

Name of Route.	Name of Contractor.	Distance in Miles.	No. of Trips per Week.	Period, in Months and Days.	Amount.	
					\$ cts.	
Meadowville Sta.—Rural R. No. 1.	A Murray (Joiner).....	71	6	12 m.	385 56	
Meadowville—Sandridge	H. Ross.....	4	3	12 m.	140 00	
Meadowville Station—Toney Mills.	W. Fraser.....	41	3	12 m.	100 00	
Meiklefield—North Meiklefield.	J. D. Meikle.....	31	3	12 m.	60 00	
Meiklefield—Woodfield	J. D. Meikle.....	21	3	12 m.	94 80	
Meisener's—New Germany	E. Whynot.....	7	2	12 m.	100 00	
Melford—Railway Station	K. McKenzie.....	63	6	12 m.	389 00	
Melford—Upper River Dennis	A. McMillan.....	21	2	12 m.	25 00	
Melford—Victoria Line	M. A. McLonnan.....	23	3	12 m.	32 00	
Melvorn Square—R. R. No. 1.	E. B. Phinney.....	41	6	12 m.	201 67	
Melvorn Square—R. R. No. 2	V. P. Smith.....	8 r.l.	6	12 m.	276 13	
Merigomish—Railway Station	W. Copeland.....	30 yd.	12	12 m.	125 30	
Merigomish—R. R. No. 1	D. McGillivray.....	12	6	12 m.	689 25	
Meteghan—Railway Station	W. German.....	51	12	12 m.	319 60	
Middle East Pubnico—Railway Station	S. M. D'Entremont.....	2	2	12 m.	75 00	
Middle Musquodoboit—Moose River Gold Mines	M. J. Higgins.....	14	3	12 m.	250 50	
Middle Musquodoboit—Murchyville	W. Bentley.....	10 r.l.	3	3 m. to June 30, '14	27 73	
	D. Reid.....	10 r.l.	3	3 m. from June 30, '14	78 00	
	W. W. Wicks.....	144	1	12 m.	93 00	
Middle Musquodoboit—South Branch Middle Porter's Lake—West Chezzetcook	I. G. Bonning.....	3	3	12 m.	75 00	
	O. Wheelock.....	8	6	9 m. to Dec. 31, '14	222 73	
Middleton—Niagara Falls	J. R. Wallace.....	8	6	3 m. from Dec. 31, '14	82 00	
Middleton—Outram	L. Hines.....	8, 31	6,	3,	12 m.	355 83
Middleton—Port George	W. Mosher.....	8	6	12 m.	216 91	
Middleton—Railway Station	O. Wheelock.....	1, 1	24,	36	12 m.	289 19
Milford Station—Railway Station	A. J. Reid.....	18	18	10 m. to Jan. 31, '15	78 24	
	C. Forbes.....	1	18	2 m. from Jan. 31, '15	15 65	
Millican Point—South Side Basin of River Dennis	M. McLeod.....	11	3	6 m. from Oct. 1, '14	78 00	
Mill Road—New Ross	W. Keddy.....	5	2	12 m.	49 00	
Millville—Scotsburn Station	A. Hae.....	6	6	12 m.	283 45	
Millville—Six Mile Brook	L. Sellars.....	4	3	12 m.	181 00	
Millville—Upper Elmfield	A. McDonald.....	2	3	12 m.	32 00	
Mill Village—Railway Station	J. B. Hatt.....	2	12	12 m.	300 48	
Milton—Railway Station	F. S. Balcom.....	3	6	12 m.	230 56	
Minoville—Main Post Road	A. T. Crook.....	2	3	12 m.	55 83	
Mitchell Bay—Nesum Teach	J. T. Smith.....	3	3	1 m. to April 30, '14	5 00	
	A. Pace.....	3	3	11 m. from April 30, '14	53 17	
Moak's Head—Pomquet	P. J. Landry.....	33	3	12 m.	63 00	
Mooseland—Tangier	R. W. Prest.....	13	3	12 m.	242 50	
Morden—Victoria Harbour	W. J. Redgate.....	33	3	12 m.	120 00	
Morris Island—Surette Island	S. Babine.....	43	2	12 m.	96 00	
Morrison—West Bay	B. Morrison.....	4	2	12 m.	80 00	
Mosherville—Railway Station	Est. N. Mosher.....	1	12	12 m.	61 64	
Mosherville—Rawdon	J. C. Wood.....	7	2	12 m.	97 00	
Mosman's Grant—Railway Station	E. Knox.....	100 yd.	12	12 m.	75 25	
Mountain Road—River John	J. Mellain.....	4	2	3 m. to June 30, '14	12 50	
	A. J. McBain.....	4	2	6 m. from June 30, '14	37 30	
Mount Denison—Railway Station	May, S. Riley.....	6	12	12 m.	160 00	
Mount Thom—Sulphur Springs	M. C. Frazer.....	6	3	12 m.	290 00	
Mount Uniecke—Railway Station	D. Reid.....	135 yd.	24	12 m.	156 00	
Mudgrave—Railway Station	A. McDonald.....	300 yd.	as req.	12 m.	180 00	
Munroe's Bridge—Orangedale	N. McLean.....	11	2	12 m.	25 00	
Murphy—North East Margaree	M. A. Murphy.....	4	2	12 m.	30 00	
Murray—St. Ann's	M. D. McDonald.....	1 W., 5 L.	3	12 m.	91 00	
Murray Crossing—Railway Siding	G. Burrows.....	12	9	9 m. from July 1, '14	96 25	
Muskegon—Main Post Road	J. R. Power.....	21	3	12 m.	96 00	
Musquodoboit Harbour—Peterswick Harbour	T. W. Young.....	51	3	3 m. to June 30, '14	26 25	
Musquodoboit Harbour—Peterswick Harbour	J. Kelly.....	51	3	9 m. from June 30, '14	108 00	
Musquodoboit—Pleasant Point	R. J. Stevens.....	11	6	12 m.	330 00	
Musquodoboit Harbour—West Peterswick	A. Anderson.....	43	3	12 m.	65 00	
Nappan Station—Railway Station	J. E. Bird.....	150 yd.	18,	12	12 m.	140 96
Nappan Station—R. R. No. 1	F. C. Nelson.....	13	6	4 m., 15 d. from Nov. 16, '14	133 20	
Nappan Station—R. R. No. 2	F. C. Nelson.....	14	6	4 m., 15 d. from Nov. 16, '14	141 08	
Nerissa—Port Shoreham	B. Brown.....	3	2	12 m.	31 00	
New Aberdeen—Electric Tramway	E. A. Crosby.....	20 yd.	17	12 m.	66 67	
New Albany—Railway Station	H. L. Oakes.....	1	6	12 m.	90 30	

SESSIONAL PAPER No. 24

APPENDIX B—Continued.

DETAIL of all payments for Mail Transportation in Nova Scotia Postal Division, &c.—Continued.

Name of Route.	Name of Contractor.	Distance in Miles.	No. of Trips per Week.	Period, in Months and Days.	Amount.
					\$ cts.
New Campbellton—New Harris Forks.	M. Stewart.....	41	6	12 m.....	130 62
New Campbellton—North Sydney.	J. Old.....	17	0	12 m.....	607 31
New Cumberland—West La Have.	S. C. Corkum.....	63	2	12 m.....	58 88
New Edinburgh—Weymouth.	W. O. Doucet.....	6	6	12 m.....	173 00
New Elm—Pleasant River.	J. Uhlman.....	4	2	12 m.....	40 80
New Germany—Northfield.	W. Lohnes.....	7	3	12 m.....	145 50
New Germany—Railway Station.	I. C. Moore.....	7	12	12 m.....	96 11
New Glasgow—Railway Station and Letter Boxes.	W. F. Church.....	1	as req.	12 m.....	731 26
New Glasgow—R. R. No. 1.	J. H. Reid.....	7 1/2	6	12 m.....	413 00
New Glasgow—R. R. No. 2.	C. D. McKay.....	24 1/2 r.t.	6	12 m.....	852 95
New Glasgow—R. R. No. 3.	D. McDougall.....	18	6	3 m, from Jan. 1, '15.	157 91
New Glasgow—Street Letter Boxes.	J. D. Fraser.....	12	12	12 m.....	247 95
New Glasgow—Thorburn.	J. D. Robertson.....	3 1/2	12	12 m.....	385 00
New Glasgow—Trenton.	J. D. Fraser.....	1 1/2	12	12 m.....	360 00
New Harbour West—Torbay Junction.	J. Guerrier.....	11	3	12 m.....	295 00
New Harris—New Harris Forks.	M. D. McKenzie.....	3	2	6 m, to Sept. 30, '14.	25 00
	K. Morrison.....	3	2	6 m, from Sept. 30, '14.	32 00
Newport—Newport Landing.	M. Quillen.....	8, 9	4, 2	12 m.....	375 00
Newport—Newport Station.	H. C. Brown.....	5, 11 r.t.	9, 3	6 m, to Sept. 30, '14.	240 00
	F. Chambers.....	3	9	6 m, from Sept. 30, '14.	375 00
Newport—Railway Station.	E. Gibson.....	1	12	10 m., 14 d. to Feb. 14, '15.	87 50
	W. L. Salter.....	1	12	1 m., 14 d. fr. Feb. 14, '15.	14 82
Newport—R. R. No. 1.	F. R. Blackburn.....	17	0	12 m.....	726 00
Newport—South Rowden.	F. Chambers.....	24 r.t.	1	12 m.....	104 00
Newport—Upper Newport.	F. Chambers.....	10 1/2 r.t.	1	12 m.....	65 00
Newport—Upper Newport via Woodville.	F. Chambers.....	12 r.t.	1	12 m.....	91 60
Newport—Walton.	A. Chambers.....	20	6	3 m, to Sept. 30, '14.	172 50
	H. Cochrane.....	20	6	9 m, from Sept. 30, '14.	632 25
Newport Station—Ardoise Hill.	H. H. Miller.....	1 1/2, 30 r.t.	12, 2	12 m.....	372 00
Newport Station—Railway Station.	J. F. Rathburn.....	1/2	24	12 m.....	200 00
New Ross—Vaughan's.	J. S. Murphy.....	15	2	12 m.....	195 00
New Ross Road—South Alton.	L. T. Redmond.....	11 1/2	3	12 m.....	310 00
Newtown—South Lochaber.	R. Archibald.....	6	1	12 m.....	52 00
Newville—Railway Station.	P. L. Spicer.....	20 yd.	12	12 m.....	29 67
Nictaux Falls—Nictaux South.	S. Wainbold.....	3 1/2	2	12 m.....	58 00
North Ansel—Main Post Road.	J. D. McGregor.....	1	3	12 m.....	35 00
North Brookfield—Railway Station.	G. J. Harbour.....	2 1/2	12	12 m.....	301 86
North East Margaree—Upper Middle River.	J. I. LeBlanc.....	13	3	12 m.....	270 00
North Greenville—Railway Siding.	R. M. Rushton.....	150 yd.	18 to 12	12 m.....	56 70
North Gut of St. Ann's—Main Post Road.	N. McLeod.....	1/2	12	12 m.....	36 00
North Kingston—R. R. No. 1.	J. T. Moppiebeck.....	17 r.t.	2	9 m, to Dec. 31, '14.	82 95
	S. Marshal.....	17	2	3 m, from Dec. 31, '14.	35 37
North Lochaber—West Lochaber.	H. D. Cameron.....	5	3	12 m.....	87 50
North Middleboro—Pugwash Junction.	A. Montrose.....	14 r.t.	6	12 m.....	200 00
North Ogdén—Ogdén.	D. Lawlor, Jr.....	4	3	6 m, to Sept. 30, '14.	24 75
	D. F. Lawlor.....	4	3	6 m, from Sept. 30, '14.	29 00
North Sydney—Railway Station.	T. Larnie.....	1/2	24	4 m, to July 31, '14.	200 00
	R. Cox.....	1/2	24	12 m.....	296 00
North Sydney—Street Letter Boxes.	D. K. McKenzie.....	2 1/2 r.t.	as req.	8 m, from July 31, '14.	393 33
North Sydney—Sydney (water service).	Cape Breton Electric Co. Ltd.	5	0	12 m.....	200 00
North West Harbour—Railway Station.	T. B. Perry.....	3 1/2	6	12 m.....	245 00
Norwood—Railway Station.	D. R. Saunders.....	100 yd.	6	3 m, to June 30.	12 50
	A. Clelland.....	100 yd.	6	9 m, from June 30.	37 30
Nyanza—West Side Middle River.	J. Melver.....	4	3	12 m.....	100 00
Oakfield—Railway Station.	Miss F. H. M. Laurie.....	1/2	12	12 m.....	40 00
Oban—Railway Station.	J. R. Morrisop.....	7	6	12 m.....	154 63
Oden—Stewiacke Cross Roads.	A. Johnson.....	8 1/2	3	12 m.....	165 00
Old Barrs—Princeport.	C. H. Loughhead.....	8, 23 r.t.	6, 2, 1	4 m, to July 31, '14.	174 33
Old Bridgeport—Electric Tramway.	C. Reanie.....	30 yd.	17	12 m.....	70 83
Onslow Station—Railway Station.	B. McCurdy.....	1 1/2	18, 12	12 m.....	96 66
Orangedale—Orangedale East.	N. McFitchie.....	5	3	12 m.....	80 00
Orangedale—Wilburn.	A. McDonald.....	4 1/2	3	12 m.....	81 00
Port Island Port Hood—Port Hood.	D. McLennan.....	5	2	Season 1914.	51 87
Oxford—Railway Station.	W. Dunsmore.....	3 1/2	6	12 m.....	125 24

APPENDIX B—Continued.

DETAIL of all payments for Mail Transportation in Nova Scotia Postal Division, &c.—Continued.

Name of Route.	Name of Contractor.	Distance in Miles.	No. of Trips per Week.	Period, in Months and Days.	Amount.
					\$ cts.
Oxford—Railway Station.	G. Hills.	1	24	12 m.	370 66
Oxford—Rocky.	E. Lefurgy.	101	3	6 m. to Sept. 30.	71 75
Oxford—R. R. No. 1.	C. E. Cloney.	17	6	4 m. from Dec. 1, '14.	187 75
Oxford—R. R. No. 2.	C. C. Knight.	12	6	3 m. 17 d. from Dec. 15, '14.	96 35
Oxford—R. R. No. 3.	J. W. Lowther.	201	6	4 m. 15 d. from Nov. 16, '14.	242 00
Oxford—West Hansford.	C. C. Knight.	31	3	8 m., 14 d. to Dec. 14, '14.	110 00
Oxford Junction—Railway Station.	C. Fillmore.	150 yd.	12	12 m.	62 60
Paradise—Port Lorne.	N. B. Healy.	81	4	12 m.	236 00
Paradise—Railway Station.	H. W. Longley.	1	12	12 m.	109 00
Parrsboro—Railway Station.	F. McAleese.	1	12	12 m.	126 00
Parrsboro—R. R. No. 1.	J. E. Tough.	23 r.t.	6	12 m.	325 00
Pennant—Sambro.	J. E. Tough.	3	3	12 m.	48 00
Pictou—Pictou Island.	H. McDonald.	12	1	12 m.	400 00
Pictou—Pictou Landing.	J. H. Christie.	11	6	12 m.	225 00
Pictou—Railway Station.	D. McKaracher.	1	as req.	12 m.	690 00
Pictou—Railway Station and Govt. Steamers.	J. A. Brennan.			Season 1915.	67 50
Pictou—R. R. No. 1.	J. K. Murchloch.				130 42
Pictou—Salt Springs.	J. A. Meagher.	181	6	12 m.	790 00
Pictou—Seafoam.	J. D. McMinster.	24	3	12 m.	468 00
Pictou—Street Letter Boxes.	W. McDonald.	11 r.t.	12	9 m. to Dec. 31, '14.	125 20
	R. Williams.		12	3 m. from Dec. 31, '14.	46 95
Piedmont Valley—Railway Station.	J. A. McDonald.		6	12 m.	48 00
Pine Tree—Railway Station.	W. Wier.	1	3	12 m.	81 48
Pinevale—Salt Springs.	S. Herrick.	31	2	12 m.	75 00
Pleasant Bay—Pollitt's Cove.	A. Fraser.	10	1	12 m.	50 00
Pleasant Lake—Railway Station.	R. Earl.	1	12	12 m.	50 00
Pleasant River—Railway Crossing.	B. Franks.	1	12-10	12 m.	120 14
Pleasant Valley Corner—South Ohio.	J. E. Pittman.	151 r.t.	3	6 m. to Sept. 30, '14.	97 24
Plympton—Railway Station.	C. M. Melanson.	31	12	12 m.	186 66
Point Tupper—Port Richmond.	J. W. Malcolm.	81	3	9 m. to Dec. 31, '14.	254 00
	A. McDonald.	8	3	3 m. from Dec. 31, '14.	84 75
Point Tupper—Railway Wharf.	J. R. McDonald.		12	12 m.	50 00
Polson's Brook—Upper South River.	W. J. Polson.	4	3	12 m.	50 00
Pomquet—Railway Station.	S. Bonin.	2	6	12 m.	72 00
Portaspique—Silicia Lake.	A. A. Crowe.	12	2	12 m.	180 00
Port Bevis—Rear Big Hill.	F. Morrison.	3	2	9 m. from July 1, '14.	33 75
Port Clyde—Upper Port La Tour.	G. Webb.	10	6	12 m.	275 00
Point Hastings—Queensville.	L. McQuarrie.	61	3	12 m.	170 00
Point Hastings—Railway Station.	Est. late A. McLe- lan.	1	24	4 m. to July 31, '14.	37 33
	C. McDonald.	1	24	8 m. from July 31, '14.	71 33
Point Hastings, Point Tupper—Railway Station.	H. A. Archibald.			Season 1914.	19 25
Port Hawkesbury, Point Tupper—Railway Station.	H. B. McLeod.	11	13	12 m.	270 40
Port Hawkesbury—Railway Station.	D. Harrigan.	24	12	12 m.	219 10
Port Hawkesbury—Sugar Camp.	J. A. McDonald.	131	2	12 m.	140 28
Port Hood—Port Hood Island.	J. Smith.	11	6	6 m. to Sept. 30, '14.	75 00
	H. G. Smith.	11	6	6 m. from Sept. 30, '14.	117 00
Port Hood—Railway Station.	R. McDougall.	11	12	12 m.	156 30
Port Hood—Rocky Ridge.	J. Campbell.	31	2	12 m.	45 00
Port Hood—R. R. No. 1.	W. H. Dunbar.	13	6	3 m. from Dec. 1, '14.	105 00
Port Hood—R. R. No. 2.	A. McLeod.	8	6	6 m. from Oct. 1, '14.	191 17
Port Joli—Railway Station.	S. Cummings.	5	6	12 m.	283 00
Port Joli—St. Catherine's River.	A. Smith.	5	2	12 m.	80 00
Port Medway—Railway Station.	F. D. Misme.	3	12	12 m.	469 50
Port Morien—Railway Station.	A. McLeod.	23	12	3 m. to June 30, '14.	78 00
	A. C. Shepard.	21	12	9 m. from June 30, '14.	235 00
Port Morica—Round Island.	T. Phalen.	22 r.t.	1	12 m.	118 00
Port Mouton—Railway Station.	G. W. Cook.	1	12	12 m.	50 00
Port Mouton—South West Port Mouton.	H. C. Burgess.	51	6	12 m.	198 32
Port Royal—West Arichat.	B. Simpson.	31	6	12 m.	86 66
Port Saxon—Railway Station.	J. McLea.	250 yd.	6	12 m.	81 38
Port Williams—R. R. No. 1.	C. A. Lockwood.	10 r.t.	6	12 m.	361 42
Prince's Lodge—Railway Platform.	E. Koch.		6	12 m.	75 00
Pubnico Head—Railway Station.	N. H. Bines.	1	12	12 m.	109 00
Pugwash—Pugwash River.	J. Patterson.	71	3	12 m.	175 00
Pugwash—Railway Station.	R. W. Chapman.	1	12	6 m., 23 d. to Oct. 23, '14.	35 21
	C. J. Chapman.	1	12	5 m., 5 d. from Oct. 23, '14.	43 31
Pugwash—R. R. No. 1.	J. M. Burns.	28 r.t.	6	12 m.	885 25
Pugwash—Wallace Bay.	H. Brown.	8	6	12 m.	200 00

APPENDIX B—Continued.

Detail of all payments for Mail Transportation in Nova Scotia Postal Division, &c.—Continued.

Name of Route.	Name of Contractor.	Distance in Miles.	No of Trips per Week.	Period, in Months and Days.	Amount.
					\$ cts.
Pugwash Junction—Railway Station	C. McLeod	150 yd.	12	12 m.	75 00
Queensland—Railway Station	I. Dauphinee	2	6	12 m.	120 00
Queensville—Rhodena	J. A. McDougall	4	2	12 m.	50 00
Rawdon—South Rawdon	J. N. Wood	14 r.t.	1	12 m.	60 00
Rear Black River—West Bay	D. McAulay	4	3	12 m.	70 00
Rear Little Ladique—Railway Station	D. McMillan	3½	2	12 m.	39 00
Reserve Mines—Electric Tramway	F. McKeigan	10 yd.	17	12 m.	56 67
Reynard's Bridge—Tusket	W. D. Van Norden	15 r.t.	2	2 m., 6 d. to June 6, '14	28 39
River Bourgeois—Railway Station	T. Sampson	6	6	12 m.	230 00
Riverdale—Weymouth	J. H. Sabine	13	3	12 m.	390 00
River Dennis Station—South Side Basin River Dennis	J. J. McIntyre	9	6	9 m. to Dec. 31, '14	279 75
River Dennis Station—South Side Basin River Dennis	J. D. McKay	9	6	1 m. to Jan. 31, '15	41 60
River Dennis Station—South Side Basin River Dennis	J. J. McIntyre	9	6	2 m. from Jan. 31, '15	66 67
River Hebert—Railway Station	G. W. Latta	1½ yd.	12	6 m. to Sept. 30	177 20
"	H. R. Wood	11 yd.	12	6 m. from Sept. 30	100 00
River Hebert, West Side—R. R. No. 1	H. R. Wood	12 r.t.	6	12 m.	282 00
River Hebert, West Side—R. R. No. 2	W. Baird	9	6	10 m. to Jan. 31, '15	339 04
"	L. E. Brian	9	6	2 m. from Jan. 31, '15	67 82
River John—Railway Station	C. T. Gammon	1	18	12 m.	58 50
River John—Welsford	A. Holmes	3	6	12 m.	180 00
River John—Westerly	T. Robison	5	3	12 m.	110 00
Riversdale—Railway Station	A. Bain	110 yd.	12	12 m.	44 00
Riversdale—Upper Kemptown	R. A. McLean	9	3	12 m.	273 37
Riversdale—West Bay Road	A. Howlett	4	3	12 m.	82 00
Roachvale—Tompkinsville	G. Peart	2½	3	12 m.	39 00
Roberta—West Bay	A. McDougall	15	3	12 m.	550 00
Rockingham Station—Railway Station	C. S. Davison	1	12	12 m.	151 50
Roman Valley—St. Andrew's	H. F. Kenny	15	3	12 m.	199 00
Roseway—Railway Station	C. D. Hagar	½	6	12 m.	109 55
Ross' Ferry—Upper Kemp Head	D. M. McFarlane	22 r.t.	6	12 m.	523 32
Round Bay—Railway Station	J. J. Hagar	6	6	12 m.	395 00
Round Hill—Railway Station	C. C. Rice	12	12	12 m.	262 82
St. Andrew's—Upper Springfield	K. Chisholm	10½	3	12 m.	198 33
St. Paul's—Railway Station	J. Hood	12	12	9 m. to Dec. 31, '14	48 75
St. Peter's—Railway Station	D. Currie	550 yd.	12	12 m.	130 30
Sable River—Railway Station	R. H. Freeman	11	12, 6	12 m.	235 55
Sable River West—Railway Station	A. F. Harlow	300 yd.	12 & 6	12 m.	112 00
Salem—Stanley	W. O. Logan	2	3	3 m. to June 30, '14	10 00
Salmon River (C.B.)—Silver Mine	D. McDonald	8	3	12 m.	157 00
Salmon River (Dig)—Railway Station	M. Doucet	8	6	12 m.	295 05
Salt Springs—R. R. No. 1	C. Campbell	11 r.t.	6	12 m.	413 00
Salt Springs—Railway Station	W. R. Simpson	350 yd.	yd 18, 12	12 m.	50 34
Saultierville—Railway Station	L. B. Comeau	1½	12	12 m.	105 00
Saultierville Station—Railway Station	L. B. Comeau	½	6	12 m.	30 00
Scotch Hill—Main Post Road	J. J. McNeill	2	3	12 m.	25 00
Scotch Hill East—Railway Station	S. Logan	2	3	12 m.	75 00
Scotch Village—Railway Station	R. P. Northrup	1	12	12 m.	100 00
Scotch Village—Upper Burlington	T. E. Nelson	3½	2	12 m.	51 46
Scotch Village—Woodville	H. Cochran	10 r.t.	2	6 m. to Sept. 30, '14	61 30
"	J. C. Adams	10r t.	3	6 m. from Sept. 30, '14	60 00
Scotsburg Station—Railway Station	D. McKay	50 yd.	18	12 m.	187 89
Scotsburn—R. R. No. 1	H. R. Ross	30 r.t.	6	12 m.	622 00
Scotsburn Station—Upper Scotsburn	G. W. Campbell	4	3	12 m.	78 00
Seal Island—Yarmouth	H. Cann & Son	20	1	Senon 1914.	100 00
Shag Harbour—Railway Station	J. W. Smith	4	4	12 m.	95 01
Sheet Harbour—Sherbrooke	J. S. Cameron	65½	6	12 m.	3,854 35
Sheet Harbour—Upper Musquodoboit	N. Stewart	28	3	12 m.	718 17
Sheet Harbour Passage—Main Post Rd	L. Wambold	2	3	11 m. to Feb. 28, '15	45 83
Sheffield Mills—Railway Station	B. Beckwith	1	12	6 m. to Sept. 30, '14	37 50
"	E. C. Reid	1	12	6 m. from Sept. 30, '14	100 00
Shelburne—Railway Station	A. Swanburg	1	12	12 m.	187 80
Shelburne—Upper Ohio	L. Hipson	38 r.t.	3	12 m.	396 00
Sherbrooke—Sunnybrae	J. S. Cameron	45	3	12 m.	1,100 00
Shinimeas Bridge—R. R. No. 1	H. G. P. Hunter	20 r.t.	6	12 m.	596 08
Short Beach—Yarmouth	G. T. Bain	25 r.t.	4	12 m.	341 00
Shubenacadie—Railway Station	R. Goss	100 yd.	43	12 m.	201 87
Shubenacadie—R. R. No. 1	T. Cox	16 r.t.	3	1 m. to April 30, '14	20 11
"	S. Cook	19 r.t.	3	11 m. from April 30, '14	288 20
Shubenacadie—Railway Station	D. S. McKinnon	½	12	12 m.	30 00

APPENDIX B—Continued.

DETAIL of all payments for Mail Transportation in Nova Scotia Postal Division, &c.—Continued.

Name of Route.	Name of Contractor.	Distance in Miles.	No. of Trips per Week.	Period, in Months and Days.	Amount.
					\$ cts.
Sissiboo Falls—Railway Station	G. W. Tebo	3	3	12 m.	136 00
Six Mile Road—Wallace Station	A. Benjamin	4	3	12 m.	49 92
Skye Glen—Skye Glen East	A. McInnis	2	3	12 m.	52 00
Skye Mountain—Whycocomagh	D. C. McInnis	6	2	12 m.	76 00
Smith's Cove—Railway Station	T. O. Morgan	6	3	12 m.	150 42
Sober Island—Water Section Sheet Har.	E. Harnish	6	3	12 m.	81 25
South Alton—R. R. No. 1	W. W. Walton	9 r.t.	2	12 m.	110 00
Southampton—Railway Station	G. S. Davison	1	12	12 m.	85 00
South Branch—Upper Stewincke	E. Cox	18 r.t.	6	12 m.	303 50
South Farmington—Railway Station	A. R. Saunders	1	12, 24	12 m.	154 83
South Farmington—Torbrook East	W. A. Baker	11	3	12 m.	247 43
South Farmington—Torbrook West	A. R. Saunders	5	3	12 m.	259 67
South Guy St. Ann's—Tarbot	A. McEann	20	6	12 m.	618 00
South Harbour—White Point	J. McPherson	9	2	9 m. to Dec. 31, '14	71 25
	P. V. Dixon	9	2	3 m. from Dec. 31, '14	20 00
South Maitland—Railway Station	J. P. Mosher	1	12	12 m.	156 00
South Milford—West Spryngill	H. Brown	4	3	12 m.	59 00
South Morland—Traenclis	J. M. McMillan	8	2	3 m. to June 30, '14	32 50
	M. Petipas	8	2	9 m. from June 30, '14	97 50
South Ohio—Railway Station	J. E. Allen	1	12	12 m.	40 69
South Ohio—R. R. No. 1	D. H. Raymond	27 r.t.	4	11 m. to Feb. 28, '15	354 44
	S. Pennell	27 r.t.	4	1 m. from Feb. 28, '15	39 23
South Ohio—R. R. No. 2	I. H. Grey	23, 37 r.t.	4	6 m. from Oct. 1, '14	210 06
South River Lake—West Erinville	D. McNeill	3	3	12 m.	236 26
South Unneke—Railway Station	H. Irving	100 yd.	6	3 m. to June 30, '14	7 50
	A. Fraser	100 yd.	6	3 m. to Sept. 30, '14	7 50
	Nettie Fraser	100 yd.	6	6 m. from Sept. 30, '14	15 00
South West Mabou—Railway Station	A. A. McDonald	41	3	12 m.	100 00
South West Margaree—Whycocomagh	J. P. Smith	26	3	12 m.	622 44
South West Port Hood—Railway Sta	A. McDonnell	14	6	12 m.	40 00
Spiddle Hill—Main Post Road	G. E. Lombard	11	6	Season 1914-15	39 00
Springfield—Railway Station	A. G. Morton	1	12	12 m.	134 55
Springfield—R. R. No. 1	D. Morrison	12 r.t.	6	12 m.	462 73
Springfield—R. R. No. 2	A. G. Morton	11 r.t., 13 r.t.	6	12 m.	370 53
Springfield—R. R. No. 3	J. Grimm	19 r.t.	4	8 m., 7 d. from July 25, '14	295 52
Springhill—Railway Station	H. A. B. Glendenning	1	48	13 m.	358 40
Springhill—Street Letter Boxes	M. McPherson	7 r.t.	6	12 m.	216 91
Springhill—Windham Hill	R. P. Bragg	7	2	1 m., 15 d. to May 18, '14	22 42
	M. Ryan	7	2	10 m., 13 d. from May 18, '14	143 24
Springhill Junction—Railway Station	H. A. McKenzie	1	12	12 m.	78 25
Springville—Railway Station	D. McDonald	1	12	9 m. to Dec. 31, '14	70 43
Spry Bay—Taylor's Head	H. McCarthy	3	3	3 m. to June 30, '14	18 75
	D. McCarthy	3	3	9 m. from June 30, '14	75 00
Stellarton—Railway Station, etc.	R. Stewart	1	ns req.	12 m.	290 00
Stellarton—R. R. No. 1	J. M. Wright	10 1/2 r.t.	6	12 m.	470 51
Stellarton—Street Letter Boxes	R. Stewart	2 r.t.	12	12 m.	206 00
Stewincke—Railway Station	H. Fulton	1	36	12 m.	143 53
Stewincke—R. R. No. 1	G. R. Archibald	25 r.t.	6	12 m.	853 00
Stewincke—R. R. No. 2	B. Fulton	8	1	1 m., 19 d. from Feb. 18, '14	26 40
Stoddart's—Railway Station	C. W. Stoddart	1	1	12 m.	35 25
Stony Island—North East Point Wharf					
Cape Sable Island	G. E. Atkins	13 r.t.	6	12 m.	323 00
Strathcona—Railway Station	A. A. McIsaac	2, 577 yd.	12	12 m.	187 97
Street's Ridge—Thompson Station	J. H. Tress	21 r.t.	6	12 m.	300 80
Summersville Centre—Railway Station	W. J. Wagoner	21	6	12 m.	234 75
Sunnybrae—Railway Station	T. M. Chisholm	300 yd.	12	9 m. to Dec. 31, '14	43 00
Surette Island—Tusket	A. J. Leat	13	4	12 m.	360 00
Sydney—Conveyance of Letter Carriers	Cape Breton Elec. Co., Ltd.			9 m. to Dec. 31, '14	99 00
Sydney—Electric Tramway	J. C. McNeil	50 yd.	30	12 m. and extra trips	310 48
Sydney—Railway Station (I. R.)	J. C. McNeil	1	24	12 m.	350 00
Sydney—Railway Station (S. & L.)	J. C. McNeil	1	12	12 m.	150 00
Sydney—Street Letter Boxes	J. C. McNeil	1	12	12 m.	782 50
Sydney—Transfer of Mails	J. C. McNeil	100 yd.	1	12 m.	10 67
Sydney Mines—Railway Station	East late J. Viekers	1	24	9 m. to Dec. 31, '14	354 00
	W. Bennett	1	24	3 m. from Dec. 31, '14	73 75
	W. Bennett	1	6	12 m.	149 00
Sydney Mines—Street Letter Boxes	W. Vinton	120 yd.	12	12 m.	10 06
Sylvan Valley—Railway Station	W. Vinton	50 yd.	6	12 m.	20 00
Sylvester—Railway Station	J. J. McDonnell	1	6	12 m.	46 00
Tarbot—West Tarbot	M. J. Smith	1 1/2	6	12 m.	46 00
Tatamagouche—Railway Station	H. McLellan	1	18	12 m.	85 00

SESSIONAL PAPER No. 24

APPENDIX B—Continued.

DETAIL of all payments for Mail Transportation in Nova Scotia Postal Division, &c.—Continued.

Name of Route.	Name of Contractor	Distance in Miles.	No. of Trips per Week.	Period, in Months and Days.	Amount.
Tatamagouche—R. R. No. 1.....	J. R. Tattrie	23	6	4 m. from Dec. 1, '14.....	211 04
Tatamagouche—Tatamagouche Mountain.....	G. Langille	18½ r.t.	3	12 m.....	390 00
Thibouville—Railway Station.....	P. Thibou	14	6	12 m.....	69 00
Thompson Station—Railway Station.....	W. W. Mattinson	1, 1	18, 12	12 m.....	61 00
Three Mile Plains—Railway Platform.....	W. Sivright	20 yd	12	12 m.....	80 00
Tignish River—R. R. No. 1.....	A. Gorvett	12	6	6 m. from Oct. 1, '14.....	334 58
Trenadie—Railway Station.....	A. McMillan.....	4	12	12 m.....	93 90
Troy—Railway Station.....	J. Laidlaw	1	6	2 m. to May 31.....	13 23
	H. Cameron	1	6	1 m. from May 31.....	45 63
Truro—Old Barrs, R. R. No. 1.....	E. R. Stewart	14 r.t., 16 r.t.	6, 3, 3	6 m. from Aug. 1, '14.....	715 33
Truro—Railway Station, etc.....	L. G. Miller	1, 17, 50 y.	as req 12	12 m.....	329 95
Truro—Upper Brookside.....	S. Clifford	54	2	12 m.....	75 00
Tupperville—Railway Station.....	S. Tavener	12	12	12 m.....	70 00
Tusket—R. R. No. 1.....	W. D. Van Norden.....	16 r.t.	3	9 m., 14 d. from June 17, '14.....	153 02
Upper Grand Mira—Victoria Bridge.....	Est. late N. Campbell	3½	3	3 m. from June 30, '14.....	6 25
	J. Campbell	5	3	9 m. from June 30, '14.....	26 23
Upper Kennetcook—Railway Station.....	C. Dill	4	13	9 m. to Dec. 31, '14.....	61 36
	A. C. Dill	1	12	3 m. from Dec. 31, '14.....	38 30
Upper Margaree—Main Post Road.....	J. A. McDonnell.....	1	3	11 m. to Feb. 28, '15.....	57 42
	G. Gillis	1	3	1 m. from Feb. 28, '15.....	3 42
Upper Newport—Woodville.....	C. Dimock	1½	1	12 m.....	28 00
Valley Station—Railway Station.....	W. S. Johnson	1	12	12 m.....	93 90
Vaughan's—Wile Settlement.....	I. Wile	3	2	10 m. from June 1, '14.....	20 81
Walkerville—Railway Crossing.....	W. J. Proctor	3	3	12 m.....	66 75
Wallace—Wallace Railway Station.....	A. Archibald.....	12	9	9 m. from July 1, '14.....	255 10
Wallace Bridge—Railway Station.....	G. H. Scott	12	3	3 m. to June 30, '14.....	156 00
	M. P. Slack	2	12	9 m. from June 30, '14.....	216 20
Wallace Bridge Station—Railway Stn.....	W. R. McPherson.....	200 ft.	6	3 m. to June 30, '14.....	7 50
Wallace Highlands—Wallace Station.....	A. A. Tingley	2	3	9 m. to Dec. 31, '14.....	108 87
	M. Cole	1	3	3 m. from Dec. 31, '14.....	45 05
Wallace Station—Railway Station.....	J. T. Allen	1	12	3 m. to June 30, '14.....	26 52
Walston—R. R. No. 1.....	W. Reid	15	6	12 m.....	823 00
Wassville—Railway Station.....	E. Pines	100 y., 100 y.	12, 24	6 m. to Sept. 30, '14.....	35 19
	C. C. Cook	100 yd.	12	6 m. from Sept. 30, '14.....	49 42
Waterville—South Waterville.....	G. Parrish	12½ r.t.	3	12 m.....	168 00
Waverly—Windsor Junction.....	W. Major	3	6	12 m.....	153 00
Wellington Station—Railway Station.....	E. J. Largie	1	6	12 m.....	100 10
Wentworth Creek—Railway Station.....	M. Macomber	1	6	12 m.....	65 00
Wentzell's Lake—Railway Platform.....	L. N. Wentzell.....	110 yd	3	12 m.....	31 40
West Alba—Railway Platform.....	D. H. Kennedy	2½	3	12 m. to June 30, '14.....	39 00
West Branch River—R. R. No. 1.....	H. D. McKenzie.....	11 r.t.	3	12 m.....	150 90
Westbrook—Railway Station.....	E. C. Dickinson.....	1	12	12 m.....	60 10
Westbrook Mills—Railway Station.....	E. G. Lewis	1	12	12 m.....	50 00
Westchester—Westchester Station.....	J. W. Rushton	21 r.t.	3	12 m.....	298 00
Westchester Station—Railway Station.....	H. G. Purdy	100 yds.	15 to 12	12 m.....	31 50
West Gore—Railway Station.....	J. Wallace	3	6	12 m.....	100 00
West Lawrencetown—Main Post Road.....	T. A. Naugle	1	6	12 m.....	50 00
West Merigomish—Railway Station.....	J. Oiding	1	6	12 m.....	96 00
West Northfield—Railway Crossing.....	N. C. Feemor	1	3	12 m.....	39 23
West River Station—Railway Station.....	C. McKenzie.....	75 yd	12	12 m.....	70 00
West River Station—R. R. No. 1.....	H. Fraser	16 r.t.	6	12 m.....	444 39
Westville—Railway Station, etc.....	C. R. Paige	1	42	12 m. to June 30, '14.....	195 27
Westville—Street Letter Boxes.....	C. R. Paige	1	12	12 m.....	130 00
Weymouth—Railway Station.....	E. F. Hankinson.....	1	12	12 m.....	249 32
Weymouth—Weymouth Mills.....	S. Prime	3½	3	3 m., to June 30, '14.....	27 30
Weymouth North—Railway Station.....	D. Falvey	12	12	12 m.....	218 56
Whitehead—Yankee Harbour.....	A. Munro	21	3	12 m.....	75 00
Whiteside—Railway Station.....	J. P. Shannon	1	6	12 m.....	35 00
Whitney Pier—Electric Tramway.....	D. McKinnon.....	30 yd	18	12 m.....	60 00
Whyecomagh—Railway Station.....	A. McIntyre	9	12	12 m.....	657 00
Whyecomagh—Whyecomagh Mt.....	N. A. McDonald.....	4	1	12 m.....	35 00
Wilkin's Siding—Railway Platform.....	C. H. Robart	100 yd	6	3 m. to June 30, '14.....	25 00
	Sable Lumber Co., Ltd.	100 yd	6	9 m. from June 30, '14.....	75 00
Wilmot—Railway Station.....	H. R. Pierce	11	12, 21	12 m.....	131 73
Wilmot—R. R. No. 1.....	A. Wiles	10 r.t.	6	12 m.....	261 91
Windsor—Railway Station.....	J. Holden	1	24	12 m.....	282 53
Windsor—Street Letter Boxes.....	J. Holden	1	12	12 m.....	200 00

APPENDIX B—Continued.

DETAIL of all payments for Mail Transportation in Nova Scotia Postal Division, &c.—Concluded.

Name of Route.	Name of Contractor.	Distance in Miles.	No. of Trips per Week.	Period, in Months and Days.	Amount.
					\$. cts.
Windsor—Windsor Forks	F. Palmer	8½	4	12 m.	200 00
Windsor Junction—Railway Station	M. Hessian		36	12 m.	120 00
Windsor Junction—Transfer of Mails	M. Hessian	20 yd. as req.		12 m.	60 00
Windsor Ry. Stn.—Transfer of Mails	J. Holden	20 yd.	6	12 m.	25 00
Wolfville—Government Wharf	F. E. Hutchinson	1	6	Season 1914	31 50
Wolfville—Railway Station	E. S. Crowley		24	12 m.	140 00
Woodbourne—Railway Station	R. Ballantyne	1	3	12 m.	75 00
Yarmouth—D. A. Railway Station	I. E. Conn		12, 18	12 m.	323 66
Yarmouth—H. & S.W. Railway Stn.	G. T. Bain		12	8 m. to Nov. 30, '14	208 67
"	J. M. Trefry		12	4 m. from Nov. 30, '14	78 33
Yarmouth—R. R. No. 2	G. T. Bain	16½ r.t.	4	3 m. to June 30, '14	100 44
Yarmouth—R. R. No. 2	J. M. Trefry	16½ r.t.	4	9 m. from June 30, '14	258 62
Yarmouth—Yarmouth North and Street Letter Boxes	Yarmouth Light & Power Co. Ltd.		as req.	12 m.	350 00

PARCEL POST DELIVERY.

Amherst—Parcel Post Delivery	L. Tower			Broken periods during June qr. and part of Dec. qr.	29 75
Halifax—Parcel Post Delivery	G. M. Robinson			12 m.	976 00
"	J. Nolan			12 m.	923 25

Total

265,668 92

APPENDIX B—Continued.

NEW BRUNSWICK DIVISION

DETAIL of all payments for Mail Transportation in New Brunswick Postal Division, made within the Fiscal Year ended March 31, 1915.

Name of Route	Name of Contractor	Distance in Miles	No. of Trips per Week	Period, in Months and Days	Amount.
					£ cts.
Acadia Siding—L. R. C. Station	Geo. H. Perry	4	12	12 m.	30 00
Adamsville—L. R. C. Station	P. Arsenault	4	12	12 m.	30 45
Adamsville—St. Simeon	Osee Collette	5	2	12 m.	50 00
Adamsville—Village St. Augustin	Augustin Arsenault	2	2	12 m.	50 00
Agapit—Upper Carapout	Franck Boudreau	4	3	12 m.	70 00
Albert—Brookton	R. Fullerton	6	1	12 m.	30 00
Albert—Point Wolfe	Frank Sinclair	20	6	12 m.	744 00
Albertine—Colin	Denis St. Jarre	6	2	12 m.	125 00
Albert Mines—A. & S. Railway Stn.	Humbert Taylor	1	12	12 m.	85 00
Aldouane—K. No. Railway Station	M. J. Daigle	2	3	12 m.	45 00
Alexandrina—Notre Dame	J. Gueguen	4	2	12 m.	52 00
Alison—Boundary Creek	A. H. Milton	54	2	12 m.	69 00
Allendale—Poquiock	A. Simonsen	6	2	12 m.	77 00
Alma—Hastings	W. W. Kinzie	4	1	12 m.	50 00
Anagnance—L. R. C. Station	R. M. Gross	25 yd	13 & 12	12 m.	24 17
Anagnance—R. R. No. 1	H. Graves	17	3	8 m. to Nov. 30, '14	122 33
	J. M. Layden	17	3	4 m. from Nov. 30, '14	104 43
Anagnance—R. R. No. 2	W. D. Dunfield	16 rt	6	12 m.	525 00
Auderson—Midgie Station	W. W. Hicks	11 & 16 1/2	3	12 m.	185 04
Anderson Siding, Ont.—Railway Stn.	J. A. Daigle	293 yd	3	12 m.	25 00
Andover—C. P. R. Station	P. Lynch	1	12	12 m.	190 00
Andover—R. R. No. 1	Jas. J. Scott	23	3	12 m.	355 87
Andover—R. R. No. 2	S. Taylor	10 1/2	3	12 m.	295 25
Amidale—N. B. C. & R. C. Station	M. J. Leonard	4	6	12 m.	60 00
Amidale—R. R. No. 1	M. Thorne	15	3	12 m.	336 18
Amidale—R. R. No. 2	Geo. R. Ward	12	6	12 m.	287 52
Apoahqui—L. R. C. Station	G. H. Secord	100 yd	24	12 m. and arrears	122 34
Apoahqui—R. R. No. 1	Robt. Wilson	22	3	9 m. to Dec. 31, '14	362 94
Apoahqui—R. R. No. 1	J. P. Connely	22	3	3 m. from Dec. 31, '14	101 24
Apoahqui—R. R. No. 2	G. H. Secord	11	6	12 m.	644 83
Apoahqui—R. R. No. 3	D. Little	10	6	10 m.	214 00
Arbeau—Upper Blackville	J. E. Dumphy	2	2	12 m.	35 00
Argyle—Divide	Ed. Wiley	3 1/2	3	12 m.	78 00
Argyle—R. R. No. 1	W. T. Campbell	5	3	2 m. from Feb. 1, '15	40 25
Armstrong's Brook—Jacquet River and L. R. C. Station	T. J. Utcian	2 1/2 & 1	6 & 12	12 m.	125 00
Arnoldville—Rockville	Wm. Arnold, jr	4	2	12 m.	60 00
Aroostook Junction—Four Falls to C. P. R. Station	D. Murchison	7 & 2	12 & 6	12 m.	140 08
Ash Point—Rothesay	John D. Breen	3	6 & 3	12 m.	65 50
Auburnville—Rayside	J. T. McDonald	5	2	12 m.	60 00
Avery's Portage—L. R. C. Station	F. McCoombs	1	6	12 m.	75 00
Avonmore—N. B. C. & R. C. Station	G. J. Kay	110 yd	6	12 m.	75 00
Baboneau—Richibucto Village	L. J. Babineau	3	2	12 m.	30 00
Baek Bay—St. George	Robt. Barry	13 & 8	6	12 m.	402 87
Basie Verte—N. B. R. No. 1	A. I. Wells	4	6	12 m.	418 50
Basie Verte—N. B. & P. E. L. Ry. Stn.	W. H. Prescott	1	12	12 m.	87 00
Baillie—Merediton	J. W. Mann	4	2	12 m.	90 00
Bairdville—Kilburn	I. W. Howlett	1	6	12 m.	135 00
Bald Hill—Wickham	F. Foster	4	3	12 m.	73 00
Balds Philip—So. Br. of St. Nicholas R.	P. Murphy	4	3	12 m.	60 00
Barnaby River—L. R. C. Station	Thos. W. Dalton	110 yd	12	12 m.	100 10
Barnaby River—Semiwaga Bidge	T. Foley	4	2	12 m.	82 00
Bartolonew—Binckville	T. Foley	4	2	12 m.	40 00
Bartibog—Chatham	S. McCarthy	12	2	12 m.	159 00
Bartibog Station—L. R. C. Station	R. P. Strothart	50 yd	6	12 m.	20 00
Bartlett Mills—C. P. R. Station	P. Ayer	4	6	12 m.	35 00
Basie River—So. Br. St. Nicholas Riv.	J. Bartlett	17 & 22	6	12 m.	779 13
Bath—Johnville to Kilford	P. McLaughlin	7 1/2 & 3 1/2	6 & 3	12 m.	375 00
Bath—Moose Mountain	A. Ruff	15	3	12 m.	295 00
Bath—C. P. R. Railway Station	E. Secord	1	12	12 m.	100 00

APPENDIX B—Continued.

DETAIL of all payments for Mail Transportation in New Brunswick Postal Division. &c.—Continued.

Name of Route.	Name of Contractor.	Distance in Miles.	No. of Trips per Week.	Period, in Months and Days.	Amount.
					\$ cts.
Bath—R. R. No. 1.	J. Drost.	15 r. 1	4	12 m.	356 67
Bathurst—Bathurst Basin.	R. I. Doucet.	2	6	12 m.	60 00
Bathurst—Bathurst Mines.	S. Godin.	21	2	4 m. from Nov. 1, '14.	172 00
Bathurst—Goodwin Mill.	Frank O'Connor.	7 1/2	2	12 m.	52 00
Bathurst—I. R. C. Station.	J. White, Jr.	2 & 2 1/2	36	10 m. to Jan. 31, '15 (less fines)	524 80
Bathurst—I. R. C. Station.	D. Williamson.	2 & 2 1/2	24	2 m. from Jan. 31, '15.	71 40
Bathurst—Rough Waters.	Wm. Kennah.	4	3	12 m.	50 00
Bathurst—R. R. No. 1.	C. Godin.	15	6	12 m.	911 61
Bathurst—Street Letter Boxes.	N. Lavigne.		24 & 18	12 m.	150 00
Bathurst Mines—N. B. N. & S. B. Railway Siding.	H. V. White.	4	6	12 m.	43 75
Bathurst Village—Kanez.	J. Chamberland.	15	2	12 m.	144 83
Bathurst Village—R. R. No. 1.	A. Smyth.	31 r. 1	6	4 m. from Nov. 4, '14.	81 36
Bathurst Village—Youghall.	A. Anderson.	5	3	12 m.	50 00
Bay du Vin—Chatham.	W. J. Groat.	25	3	12 m.	331 50
Bay du Vin—Point Escuminac.	A. Nash.	25	3	9 m. to Dec. 31, '14.	322 88
	E. Allen.	25	3	3 m. from Dec. 31, '14.	100 00
	J. Diekens.	5	1	12 m.	28 00
Bay du Vin Mills—Upper Bay du Vin.	M. Allen.			Special trips.	32 50
Bayfield—Cape Tormentine.	M. Allen.	14	6	12 m.	129 50
Bayfield—N. B. & P. E. I. Railway Sta.	C. E. Allen.	8	6	12 m.	404 59
Bayfield—R. R. No. 1.	C. E. Allen.	4	3	23 d. to Feb. 3, '15.	36 00
Baywater—Kennebecas—Island L's.	Mrs. A. Linton.	34	3	12 m.	106 94
Baywater—Longa Cove.	A. Scott.	12 1/2	6	6 m. to Sept. 30, '14.	311 82
Beaufort—Glassville.	D. P. Fitzgerald.	12 1/2	6	2 m. from Sept. 30, '14.	78 00
	F. W. Scott.	12 1/2	0	4 m. to Dec. 1, '14.	130 00
	S. J. White.	2	6	9 m. to Dec. 31, '14.	84 00
	S. J. LeBlanc.	2	6	3 m. from Dec. 31, '14.	40 00
Beaufort—Rockland.	V. Fournier.	100 yd.	6	12 m.	2 59
	E. Smith.	5 e. w.	2	9 m. to Dec. 31, '14.	80 81
Beaver Brook Sta.—I. R. C. Station.	E. E. Kearney.	500 yd.	12	12 m.	80 00
Beaver Dam—R. R. No. 1.	Jas. Chalmers.	1	6	12 m.	80 00
Beechwood—C. P. Railway Station.	M. Curry.	2	6	12 m.	79 00
Bellefleur—I. R. C. Station.	C. Bellefleur.	1	12	12 m.	80 00
Bellefleur River—Hodgins Siding.	Ira Earle.	10 m. r. 1.	2	2 m. to April 31, '14.	12 42
Bellefleur—C. P. Railway Siding.	A. J. Gillis.	2	1	12 m.	25 75
Bellefleur Bay—R. R. No. 1.	W. McL. Keirstad.	3 1/2	1	12 m.	18 00
Bellefleur Creek—Imlah.	W. A. Fowler.		6	12 m.	25 00
Bellefleur Creek—Marvin.	W. McL. Keirstad.	14 r. 1.	3	12 m.	213 62
Bellefleur Creek—N. B. C. & Railway Station.	C. A. Richard.	3	3	12 m.	78 00
Bellefleur Creek—R. R. No. 1.	A. Craft.	3	2	12 m.	49 44
Bell Mills—Texton.	A. Gaunie.	1	12	12 m.	75 00
Belyons Cove—Huestis Landing.	N. Barker.	3 1/2	6	2 12 m.	211 00
Benjamin River—New Mills.	W. H. Murchie.	50 yd.	12	12 m.	37 56
Ben Ormond—R. R. No. 1.	E. D. Smith.	29 r. 1.	3	12 m.	248 50
Benton—C. P. Railway Station.	Jas. Morrison.	2 1/2	3	12 m.	88 92
Benton—R. R. No. 1.	M. Theriault.	4	3	12 m.	35 00
Beresford—Peters River.	J. W. Glendinning.	8	3	12 m.	126 04
Bertrand—Therault.	W. H. Staten.	4	3	12 m.	69 01
Big Cove—Narrows.	M. McKenzie.	6	3	12 m.	100 00
Biggar Ridge—Foreston.	E. Staves.	75 yd.	2	12 m.	2 50
Biggar Ridge—Sparkle.	J. Murchie.	1	12	12 m.	100 00
Birch Siding—I. R. C. Siding.	S. Loughlan.	1	6	12 m.	68 46
Blacklands—I. R. C. Station.	D. Watling.	2	2	12 m.	40 00
Black Point—I. R. C. Station.	H. W. Best.	15 1/2	6	12 m.	547 00
Black River—Watling.	Chas. Arbo.	19 1/2	6	6 m. to Sept. 30, '14.	395 00
Black Harbour—C. P. R. Station.	D. A. Coughlan.	19 1/2	6	6 m. from Sept. 30, '14.	395 00
Blackville—Kirkwood.	Geo. D. Stewart.	4	2	12 m.	40 00
Blackville—Lockstead.	C. J. McKenzie.	1	18	12 m.	100 00
Blackville—I. R. C. Station.	P. Dugas.	16	3	12 m.	210 00
Blair Athol Upper Balmoral and Eel River Crossing.	L. H. Lowlan.	11 1/2	3	12 m.	177 73
Bloomfield—Lakeville.	Williams Estate.	31	3	7 m. to Oct. 31, '14.	34 65
Bloomfield Sta.—Central Norton, B. C.	S. P. Wetmore.	14	6	5 m. from Oct. 31, '14.	186 31
Bloomfield Station—R. R. No. 1.	L. Williams.	50 yd.	12	12 m.	25 06
Bloomfield Sta.—I. R. C. Station.	R. McCullough.	10, 6 1/2	3	12 m.	259 00
Boabec Cove—St. Andrews.	J. C. Parker.	5	6	10 m. to Jan. 31, '15.	210 83
Boiestown—Parker's Ridge.	J. H. Richards.	5	6	2 m. from Jan. 31, '15.	34 67
Boiestown—I. R. C. Station.	E. P. Campbell.	110 yd.	12	12 m.	26 17
Boiestown—R. R. No. 1.	Ed. P. Munn.	2 1/2	3	12 m.	439 57
Boiestown—R. R. No. 2.	J. H. Richards.	17, 12	3, 1	12 m.	328 77

APPENDIX B—Continued.

DETAIL of all payments for Mail Transportation in New Brunswick Postal Division, &c.—Continued.

Name of Route.	Name of Contractor.	Distance in Miles.	No. of Trips per Week.	Period, in Months and Days.	Amount.
					\$ cts.
Boishebert—St. Isidore	L. Losier	24	3	12 m.	60 00
Bon Accord—Kincaidline	D. Niddrie	5	3	12 m.	140 00
Bon Secours—Coal Branch Station	W. Howard	7	2	12 m.	79 00
Boase—Ploard	N. Martin	3	1	12 m.	35 00
Boucher—Edmundston	A. Boucher	3	2	7 m. from Sept. 1, '14.	29 17
Boudreau Village—Pre d'en-haut	M. D. Cormier	7	3	12 m.	150 00
Boundary Creek—I. R. C. Station to Steeves Mountain	A. H. Mitton	4 3/4	12, 2	12 m.	197 00
Bourgeois—Grandique	Thad. J. Arseneau (Leg. Rep.)	4	2	12 m.	56 00
Briggs Corner—R. R. No. 1	D. W. Dunbar	15 r.t.	3	12 m.	180 94
Bristol—Glassville	Estate of Ed. Montgomery	9	6	12 m.	400 00
Bristol—C. P. Railway Station	Sam'l. Giberson	1/2	12	12 m.	100 00
Brooklyn Road—Midgie Station	H. I. Richardson	3	3	6 m. to Sept. 30, '14.	22 50
	C. Hicks	3	3	6 m. from Sept. 30, '14.	22 50
Brookville Station—I. R. C. Station	W. Ryan	8	12	12 m.	75 25
Brown's Flats—Speights Corner	A. F. Speights	2	2	12 m.	43 48
Brownsville N. B. C. and R. C. Siding and East Scotch Settlement	A. R. Williams	1, 14	3	12 m.	70 00
Bryenton—I. R. C. Siding	A. Bryenton	12, 12	12, 12	12 m.	60 00
Buctouche—Coates Mills	S. B. Freeman	12	6	12 m.	490 00
Buctouche—Collette Village	Levi G. Collette	3	3	12 m.	55 00
Buctouche—B. & M. Railway Sta.	F. J. Cormier	1/2	12	12 m.	75 00
Buctouche—Richibucto	A. T. LeBlanc	18 1/2	3	12 m.	301 06
Buctouche—Ste. Anne de Kent	J. J. Richard	9	3	12 m.	115 00
Buctouche—St. Edouard de Kent	M. L. Jailer	9	3	12 m.	112 50
Buctouche—St. Jean Baptiste	A. Robichaud	1 1/2	6	12 m.	65 00
Buctouche—Shediac	T. P. Melanson	26	6	6 m. to Sept. 30, '14.	632 50
"	R. Gallant	26	6	5 m., 26 d. to March 26, '15.	760 00
"	J. Smith	26	6	5 c. from March 26, '15.	20 83
Buctouche—Upper St. Maurice	W. McDonald	7	2	12 m.	90 00
Buctouche—Village Ste. Irénée	C. A. Alain	6	2	12 m.	65 00
Bull Moose Hill—Springfield	Ed. Kellier	5 1/2	2	12 m.	67 00
Bungalow Farm—Sisson Ridge	J. Ashworth	4	2	7 m., 15 d. to Nov. 15, '14.	56 25
"	A. Crombie	5 1/2	2	4 m., 15 d. from Nov. 15, '14.	37 50
Burnsville—St. Amateur	A. B. Savoy	4	2	12 m.	30 00
Burnsville—Upper Bertrand	J. E. Hache	2 1/2	3	9 m. from Oct. 1, '14.	37 50
Burnt Church—New Jersey	G. T. McKnight	4	6	12 m.	105 00
Burt's Corner—R. R. No. 1	J. Pugh	10	3	12 m.	188 74
Burt's Corner—R. R. No. 2	H. Allen	1, 9	12, 3	12 m.	316 06
Burt's Corner—R. R. No. 3	J. Pugh	13 r.t.	3	12 m.	253 25
Burt's Corner—R. R. No. 4	Thos. Colter	6	6	12 m.	320 67
Butternut Ridge—R. R. No. 1	A. Perry	15	6	12 m.	397 47
Butternut Ridge—R. R. No. 2	N. W. Coates	16, 22 r.t.	3	8 m. to Nov. 30, '14.	189 45
"	B. F. Coates	16, 32 r.t.	3	4 m. from Nov. 30, '14.	79 00
"	H. B. Hicks	1, 9	3, 6	12 m.	173 25
Butternut Ridge—R. R. No. 3					
Cains River—Railway Station (I.C.R.) to Glen Porter	Thos. E. Colford	1, 7	3, 1	12 m.	80 00
Calhoun—Railway Station (I.C.R.)	F. B. Calhoun	1	12	12 m.	35 00
California—Four Falls	D. Merchison	10 1/2	3	12 m.	100 80
Cambridge—Lakeview	E. S. Howes	3	3	12 m.	80 00
Cambridge—R. R. No. 1	A. C. Chase	17	6	12 m.	784 33
Cameron's Mills—St. Immac.	W. Richard	4	3	12 m.	80 00
Campbell Settlement—Pinder (Leg. Rep.)	E. E. Dunham	8 1/2	3	12 m.	210 00
Campbellton—Int. Railway Station	Nap. Audet	1	3	12 m.	115 00
Campbellton—McKendrick	Nap. Audet	10 1/2	3	12 m.	189 00
Campbellton—McKinnons Hill	A. Nash	2 1/2	3	12 m.	75 00
Campbellton—Railway Station (I.C.R.)	Nap. Audet	1	44	12 m.	321 66
Campbellton—Shives Athol	F. LeBlanc	3	6	12 m.	220 83
Campbellton—St. Letter Boxes	N. Audet	2 1/2	7	12 m.	120 80
Canaan Rapids—Coles Island	R. Rankine	2 1/2	2	12 m.	60 00
Canaan Station—McLean	H. Gosselin	17	2	12 m.	150 00
Canaan Station—Railway Station (I.C.R.)	Jas. Gotro	1	12	12 m.	42 00
Canaan Station—St. Pauls	H. Gaudet	7	4	12 m.	95 50
Canobie—Clifton	J. R. Sealey	3	3	12 m.	45 00
Canous—Oak Hill	W. E. Spearin	3	2	12 m.	100 00
Canterbury Station—Dow Settlement	S. H. Dow	5	2	12 m.	74 06
Canterbury Station—Railway Station (C.P.)	Jno. A. Price	110 y.d.	12	12 m.	130 00

APPENDIX B—Continued.

DETAIL of all payments for Mail Transportation in New Brunswick Postal Division, &c.—Continued.

Name of Route.	Name of Contractor.	Distance in Miles.	No. of Trips per Week.	Period, in Months and Days.	Amount.
					\$ etc.
Canterbury Station—H. R. No. 1.	S. Walsh	22	3	12 m.	567 00
Canterbury Station—H. R. No. 2.	C. Keilty	18 r.t.	3	12 m.	239 53
Canterbury Station—H. R. No. 3.	F. Donovan	14 r.t.	3	11 m.	168 11
Canterbury Station—Snowdon	T. McGillicuddy	5	2	1 m. to April 30, '14	5 42
Cape Bald—LeBlanc	S. H. Richard	7	2	12 m.	70 90
Cape Bald—Lower Cape Bald.	D. Vautour	24	3	12 m.	60 00
Cape de Moussele Creek—A. & S. Railway Station	J. Wilson	110 y.d.	12	12 m.	36 25
Cape Spear—N. B. & P. E. I. Railway Station	W. G. Dobson	5	3	12 m.	91 06
Cape Tormentine—N. B. & P. E. I. Railway Station	J. R. Barry	150 y.d.	12	12 m.	85 00
Cape Tormentine—S.S. Stanley	W. E. Oulton			Special trips	28 00
Cap Laudière—Richibucto Village.	M. J. Babineau	3	2	11 m.	30 00
Carriquet—Lower Carriquet	Geo. A. Lantaigne	51	6	12 m.	265 00
Carriquet—St. Simon	Jas. Lantaigne	91	6	12 m.	80 00
Carriquet—Tracadie	A. Foulon	22	6	12 m.	455 08
Carin Brook—Lake Baker	A. Martin	5	6	12 m.	224 73
Carrolls Crossing—H. C. Station	A. O'Donnell	20 y.d.	12	12 m.	30 00
Catamont—L. C. R. Station	Thos. Venditti	1	4	12 m.	25 00
Central Blissville—C. P. R. Station.	G. F. Smith	1	12	12 m.	96 00
Central Greenwich—R. R. No. 1.	Geo. A. Francis	10 1/2	3	12 m.	211 62
Central Greenwich—R. R. No. 2.	J. A. McKinney	14 1/2	3	12 m.	366 75
Central Hampton—Hibernia	W. J. Nickerson	3	3	12 m.	69 90
Central Tower Hill—Honeydale	C. R. Pollard	31 1/2	2	8 m. to Nov. 30, '14	68 67
Centre Acadia—Vautour	M. S. Harrison	10	6	12 m.	237 20
Centreville—C. P. Railway Station	J. F. Crone	5	6	12 m.	280 00
Centreville—R. R. No. 1	A. Beckwith	5 1/2	3	12 m.	144 17
Centreville—R. R. No. 2	J. F. Crone	10 1/2 r.t.	3	12 m.	213 22
Centreville—R. R. No. 3	A. Beckwith	11	3	12 m.	241 12
Centreville—R. R. No. 4	A. Beckwith	16, 21	6, 3	12 m.	523 68
Chalet—Railway Station (I.C.R.)	R. Steeves	1	12	Part S. Season 1914	30 00
Chance Harbour—Lepreau	W. H. Boyne	16	3	10 m. to Jan. 31, '15	333 33
Chatham—R. Station (I.C.R.)	T. H. Fitzpatrick	1	42	12 m.	274 18
Chatham—R. R. No. 1	G. Flanagan	12 1/2 & 9	3 & 2	12 m.	430 75
Chatham—R. R. No. 2	T. H. Fitzpatrick	14 r.t.	4	12 m.	264 25
Chatham—Street Letter Boxes	T. H. Fitzpatrick		12	12 m.	171 39
Chatham—Tracadie	J. C. Coughlin	55 1/2	6	12 m.	1,399 00
Chatham Junction—Charge of Mails.	R. Dunlop			9 m., 9 d. to Jan. 9, '15	19 37
Cherryfield—Moneton	W. Steeves	41	2	12 m.	50 00
Chipman—Dufferin	J. Boyd	4	2	12 m.	45 00
Chipman—Harley Road	R. Murphy (Est.)	8	2	3 m. to June 31, '14	22 25
Chipman—N. B. & P. E. I. Railway Station	H. Orchard	1 1/2	12	12 m.	50 00
Chipman—R. R. No. 1	C. G. Baird	13	7	12 m.	279 10
Chipman—R. R. No. 2	W. Fiddler	10 & 16	6 & 3	12 m.	465 62
Chipman—R. R. No. 3	W. J. Craig	H. r.t.	3	9 m. from July 1, '14	120 81
Chocolate Cove—Fairham & Lambertville.	J. W. Mosley	4 1/2 & 11	6 & 4 & 3 & 2	9 m. to Dec. 31, '14	240 00
Chocolate Cove—Fairham & Lambertville.	L. Wentworth	4 1/2 & 11	4-4-3-2	3 m. from Dec. 31, '14	100 00
Church Hill—River View	J. A. Bayley	4 1/2	2	12 m.	80 00
Clair—Fort Kent (Me.)	J. Long	11	12	half cost	81 50
Clairville—Joffletville	Estate C. F. Jollet	6	2	3 m. to June 30, '14	13 00
	H. Sawyer	6	2	9 m. from June 30, '14	39 00
Clarendon Station—C.P. Railway Station	G. S. Lacey	1	6	12 m.	50 00
Clarkville—C.P. Railway Station	I. Nivars	7 1/2	2	12 m.	122 49
Clearview—Railway Station (C.P.R.)	S. Dross	3	6	8 m. to Nov. 30, '14	150 00
Cliffordvale—Railway Station (C.P.R.)	A. I. Clifford	293 y.d.	6	12 m.	50 00
Clifton—R. R. No. 1	S. H. Bradley	184	6	12 m.	667 34
Cloverdale East—Coldstream	W. I. Grant	10 1/2	3	12 m.	217 00
Clover Hill—Sussex	J. Cotter	15 1/2	2	12 m.	200 00
Coal Branch Station—Railway Station (I.C.R.)	E. Hackney	110 y.d.	12	12 m.	48 00
Coal Creek—Coal Mines	M. L. Hawkes	4	2	12 m.	26 00
Coal Creek—Railway Station, N. B. & P. E. I.	M. L. Hawkes	1	12	12 m.	26 00
Coal Creek—Upper Coal Creek	R. C. Weaver	4 1/2	2	12 m.	55 25
Comer Mills—St. Cyrille	W. V. LeBlanc	3 1/2	2	12 m.	40 00
Columb—R. R. No. 1	H. Moffitt	6 1/2 r.t.	2	12 m.	130 43

APPENDIX B—Continued.

DETAIL of all payments for Mail Transportation in New Brunswick Postal Division, &c.—Continued.

Name of Route.	Name of Contractor.	Distance in Miles.	No. of Trips per Week.	Period, in Months and Days.	Amount.
					\$ cts.
Cocagne—Cocagne Cape	T. St. Peter	4	2	12 m	79 00
Cocagne—Notre Dame	E. T. Despres	6	3	12 m	125 00
Cody's—R. R. No. 1	H. W. Somerville	8½	6	12 m	500 92
Cody's—R. R. No. 2	E. L. Starkey	6 e. w.	6	12 m	260 08
Cold Brook—Railway Station (I. C. R.)	M. C. Lawlor	100 yd.	12	12 m	70 00
Coldstream—Hartland	J. N. Belyea	5 ½	6	9 m. to Dec. 31, '14	148 50
Coldstream—Howard Brook	T. C. Clark	8½	3	12 m	140 00
Coldstream East—Mount Pleasant	J. W. Hatfield	4	3	7 m. to Oct. 31, '14	92 00
Coles Island—Forks	C. B. Parker, jr.	17	2	12 m	194 75
Coles Island—R. R. No. 1	G. W. Perry	7½	6	12 m	413 00
College Bridge—Railway Station (I. C. R.)	D. F. Richard	4	12	12 m	75 00
Collette—Rogersville	M. Gionet	4	6	12 m	188 00
Collins—R. R. No. 1	O. Keirstead	14½ r. t.	3	12 m	178 37
Comau Ridge—Woodville	L. Michaud	3	3	3 m. to June 30, '14	21 50
	A. Michaud (Log. Rep.)	3	3	9 m. fr. June 30, '14	67 45
Connors—Mouth of St. Francis	P. Boucher	3½	3	12 m	60 00
Cork Station—Railway Sta. (C.P.R.)	E. F. Crowley	4	6	12 m	45 00
Cork Station—Rural Route No. 1	A. McCann	4	3	12 m	107 75
Cormier Cove—St. Joseph to Railway Station	L. M. Leger	1 & 2	18 & 3	12 m. and extra trips	158 02
Corn Hill—Creek Road	J. M. Fennell	3	2	12 m	51 00
Corn Hill—R. R. No. 1	E. W. Moore	3 e. w.	3	12 m	137 10
Corn Hill—Rural Route No. 2	F. H. Rouse	7	3	12 m	238 75
Coronation—C. P. Railway Siding	G. W. Bishop	4	3	12 m	35 00
Costigan—C. P. Railway Siding	D. Bowman	100 yd.	3	12 m	20 00
Cote Ste. Anne—Ste. Anne de Kent	F. D. Nowlan	4	2	12 m	38 00
Cowan Creek—South River	H. Cowan	2½	2	12 m	30 00
Cross Creek—Jewetta Brook	W. Waugh	5½	3	3 m. to June 30, '14	33 75
Cross Creek—R. R. No. 1	W. Waugh	5½ e. w.	3	12 m	169 75
Cross Creek—R. R. No. 2	C. R. Merrill	15 r. t.	3	9 m. from July 1, '14	160 08
Crossman—Gunningsville	M. Garland	7	2	12 m	94 60
Culligan—I. C. Railway Siding	D. Culligan	1	12	12 m	110 00
Cumberland Bay—Railway Station	J. M. Gale	20 yd.	6	12 m	20 00
Cumberland Bay—R. R. No. 1	J. W. McKeen	5	6	12 m	159 17
Cumberland Bay—R. R. No. 2	H. O. Branscomb	12 r. t.	6	12 m	291 02
Cupid—C. P. Railway Siding	G. Cronkite	150 yd.	12	12 m	25 00
Cupid—Three Brooks	A. McInnis	8½	6	12 m	212 50
Currierg—Stanley	T. Boulter	6½	3	12 m	100 00
Curryville—Railway Station, A. & S.	O. Downey	12	5 m. to June 30, '14	15 65	
	N. Morrison	12	9 m. from June 30, '14	56 25	
Dalhousie—Railway Station (I. C. R.)	H. H. McNeil	1	32	2 12 m	162 60
Dalhousie Junction—Maple Green	W. LeBlanc	2	3	12 m	55 00
Dalhousie Junction—Railway Station (I. C. R.)	R. McFatosh	1	12	12 m	100 00
Dalhousie Station—Charge of Mails	Intercolonial Ry			12 m	25 00
Damascus—Smith Town	W. B. Smith	3	1	12 m	35 00
Days Corner—Greenwich Hill	W. L. Belyea	4½	2	12 m	56 00
Dawsonville—Matapedia (Que.)	J. M. Hannigar	7	2	12 m	130 00
Debec—Railway Station, C. P. R.	A. Harron	4	12	12 m	150 00
Debec—R. R. No. 1	J. W. Alexander	14	3	12 m	259 19
Debec—R. R. No. 2	C. E. Johnson	30½	3	12 m	537 09
Debec—R. R. No. 3	W. O. Kerr	24	3	12 m	344 62
Debec—R. R. No. 4	J. H. Forest	9 r. t.	3	12 m	162 75
Debec, R. R. No. 5	G. A. Farrell	20 r. t.	3	11 m. from May 1, '14	263 25
Debec—R. R. No. 6	E. Anderson	3	3	12 m	105 25
Derby—Railway Station (I. C. R.)	E. L. Parker	1	12	12 m	60 00
Derby Junction—Nelson Reserve	R. McKenzie	6	3	12 m	10 00
Derby Junction—I. C. Railway Siding	J. H. Wilson	1	6	12 m	50 00
Devereau—Elm Tree	E. T. Cormier	10	3	12 m	75 00
Dipper Harbour—Musquash	J. A. Anderson	10	3	2 m. from Feb. 1, '15	37 33
Dipper Harbour—West Lepreau	T. W. Stinson	10½	3	3 m. from Feb. 1, '15	39 00
Dooktown—Railway Station (I. C. R.)	J. H. Swim	1 ½	12	12 m	40 00
Dooktown—R. R. No. 1	J. A. Mersereau	3½	6	12 m	179 83
Dobsons Corner—Petitecodiac	S. T. Douglas	13	3	12 m	296 00
Domergue—Waterford to Sussex	E. Walters	8 & 12	1 & 3	12 m	250 00
Dorchester—Railway Station (I. C. R.)	S. W. Tingley	1½	30	12 m. and extra trips	416 73
Dorchester—Rockfort	E. E. Rendé	12	3 & 6	12 m	425 00
Dorchester—R. R. No. 1	P. Sutherland	8	6	12 m	617 00
Dorchester Crossing—I. C. R. to Seaside	P. J. Melanson	1 & 2½	6 & 2	12 m	120 00

APPENDIX B—Continued.

DETAIL of all payments for Mail Transportation in New Brunswick Postal Division, &c.—Continued.

Name of Route.	Name of Contractor.	Distance in Miles.	No. of Trips per Week.	Period, in Months and Days.	Amount.
					\$ cts.
Dover—Moncton	J. Beatty (Leg. rep.)	15½	3	12 m	296 40
Duck Cove—St. John West	M. Keene	3	6	Part of S. Season, '14	45 00
Dufourville—Notre Dame	D. Robichaud	3	3	12 m	45 00
Dugas—Grande Anse	M. Dugas	5	2	12 m.	30 00
Dugasville—St. Isidore	M. L. Duclos	4	2	12 m.	40 00
Dumbarton Station—C. P. Railway Station					
Dumbarton—R. R. No. 1	J. Gass	110 yd.	6	12 m.	40 00
Dundee—Eel River Crossing	T. Gass	4	3	12 m.	106 75
Dundee—Upper Dundee	R. H. Wright	6	3	12 m.	120 00
Durham Bridge—McElwain	L. Savoie	2	3	12 m.	40 00
Durham Bridge—Railway Station (I. C. R.)	R. McElwain	3	2	5 m. to Nov. 30, '14	33 33
Durham Bridge—R. R. No. 1	G. Cowperthwaite	1	12	12 m.	35 00
Durham Bridge—R. R. No. 2	L. Elford	15	3	4 m. from Dec. 1, '14	85 50
Durham Centre—Jacquet River	A. Hanson	17	6	4 m. & 15 d. from Nov. 15, '15	201 28
East Brighton—Lower Brighton	C. Daley	1½	12	12 m.	100 00
East Glouceville—Upper Peel	W. Downey	2	3	12 m.	80 00
East Flussville—Highlands	N. Kitching	1	6	12 m.	40 00
East Riverside—Railway Sta. (I. C. R.)	J. W. Nixon	3	3	12 m.	78 00
Edmundston—Levesque	S. M. Renshaw	7	12	12 m.	50 00
Edmundston—Railway Sta. (C. P. R.)	Ed. Levesque	7	2	12 m.	104 00
Edmundston—Tem. & C. P. R. Railway Station	C. Miller	2	12	12 m.	187 00
Edmundston—Upper Madawaska (Me.)	J. M. Stros	1	12	12 m.	100 00
	F. Albert	3	as required.	12 m.	100 00
Eel River Crossing—Railway Station (I. C. R.)	A. Leveque	1/16	12	12 m.	50 00
Eel River Crossing—Upper Balmoral	A. Leveque	9	3	12 m.	200 00
Elgin—Fir Grove	J. Higgins	4	2	12 m.	60 00
Elgin—Garland Mountain	R. Carter	41	2	12 m.	50 00
Elgin—Kerry	S. Garland	15½	2	12 m.	170 16
Elgin—Mapleton	J. M. Colpitta	4	2	11 m. to Feb. 29, '15	47 66
Elgin—Meadows	R. A. Steeves	5	2	11 m. to Feb. 29, '15	77 00
Elgin—Pleasant Mount	D. Doull	5	1	12 m.	35 00
Elgin—Railway Station E. & H.	N. Tait	1	6	12 m.	60 00
Elgin—Rural Route No. 1	M. Carry	20	3	1 m. from Mar. 1, '15	17 79
Elm Hill—Pleasant Villa	J. D. McIntyre	3	3	12 m.	40 90
Elm Tree—La Plante	A. J. Rny	6	2	12 m.	140 00
Elm Tree—Railway Station (I. C. R.)	F. Lecouffe	1,300 yd.	12	12 m.	103 47
Etherville—Railway Station N.B.S.	J. H. Dyer	110 yd.	12	12 m.	200 00
Etherville—R. R. No. 1	J. H. Dyer	14 r. t.	3	5 m. from Nov. 1, '14	83 85
Enniskillen—Grand Falls	P. Godbout	4	2	12 m.	190 00
Enniskillen Station—Railway Station (C. P. R.)					
Enniskillen St'n—R. R. No. 1	B. McAloon	1	12	12 m.	56 00
Enniskillen St'n—R. R. No. 2	Jno. Costello	2½	3	12 m.	190 94
Eseannine—Point Sapin	D. Butler	14 r. t.	3	12 m.	187 25
Fairville—Railway Station (C. P. R.)	J. E. Preston	11	1	12 m.	74 79
Fairville—R. R. No. 1	C. F. Tilton	1	24	12 m.	300 00
Ferwick—Marstown	A. J. Taylor	14	6	13 m.	354 33
Ferndale—Hillsdale	R. T. McKnight	3 s. w.	3	12 m.	64 00
Fernmount—Randalls Corner	Z. Bannister	2½	1	12 m.	25 00
Fernmount—N. B. C. & R. C. St'n.	F. H. De Grace	2½	3	6 m., 4 d. to Oct. 4, '14	15 33
Ferry Road—Newcastle	F. H. De Grace	2	3	5 m., 27 d. from Oct. 4, '14	14 67
Five Fingers—Railway St'n. (I. C. R.)	L. McDonald	61	12	12 m.	425 00
Flat Lands—Glenlivet	N. Pelletier	3	3	12 m.	25 00
Flat Lands—Railway Sta. (I. C. R.)	W. Nichols	21	2	12 m.	75 00
Florenceville—Railway St'n. (C. P. R.)	W. J. Gilpin	1	6	12 m.	93 00
Florenceville—R. R. No. 1	C. N. Boyer	1	12	12 m.	225 00
Florenceville—R. R. No. 2	J. D. Oliver	14 r. t.	4	12 m.	323 12
Florenceville—R. R. No. 3	J. A. Armstrong	13	3	9 m. to Dec. 31, '14	226 74
Florenceville—R. R. No. 4	J. Forsyth	13	3	3 m. from Dec. 31, '14	91 12
Florenceville—R. R. No. 5	Ed. D. Jewett	13 r. t.	15	12 m.	296 60
Foley Brook—Harcourt	H. P. Sorenson	7	3	12 m.	175 00
Folkins—R. R. No. 1	H. D. Folkins	12 r. t.	3	12 m.	196 00
Fords Mills—Harcourt	Fred. Powell	26	6	12 m.	670 00
Forest City—North Lake	C. F. Boone	8	3	12 m.	175 00
Forks—Ida	Judson Keith	51	1	12 m.	40 00
Four Roads—Inkerman	Ed. Gibbs	24	2	12 m.	52 50
Fox Creek—Moncton	T. J. LeBlanc	14½	3	12 m.	198 36
Fredericton—Meductic	G. T. Simms	51	3	12 m.	1,500 00

SESSIONAL PAPER No. 24

APPENDIX B—Continued.

DETAIL of all payments for Mail Transportation in New Brunswick Postal Division, &c.—Continued.

Name of Route.	Name of Contractor.	Distance in Miles.	No. of Trips per Week.	Period, in Months and Days.	Amount.
					\$ cts.
Fredericton, Nashwaakias to St. Mary's Ferry.	M. W. Ryan	1 & 1.	12 & 6.	14 d. to April 14, '14.	15 00
Fredericton, Nashwaakias to St. Mary's Ferry.	J. E. Gourley.	1 & 1.	12 & 6.	11 m., 16 d. from Apr. 14, '14	312 50
Fredericton—Railway Station (C.P.R.)	C. J. Kelly		60 & 72	12 m.	670 83
Fredericton—Railway Station (I.C.R.)	W. Hanson.	1	30	12 m.	213 00
Fredericton—R. R. No. 1.	M. D. Patterson.	10	6	12 m.	594 00
Fredericton—R. R. No. 2.	H. P. McLean.	15	6	12 m.	779 75
Fredericton—R. R. No. 3.	J. A. Rankin.	8	3	12 m.	157 00
Fredericton—R. R. No. 4.	W. Smith	23 r. t.	6	12 m.	655 25
Fredericton—R. R. No. 5.	R. Morgan	30 r. t.	6	12 m.	868 42
Fredericton—Sp. Christmas Delivery.	Barker House Liv- ery Stable.				3 00
Fredericton—Street Letter Boxes.	W. K. Allen.		12	12 m.	480 00
Fredericton—Upper Haawell.	G. Hurley	13	2	12 m.	150 00
Fredericton—Woodlands.	J. A. Davidson	27	3	12 m.	370 00
Fredericton Junction—Charge of Mails	A. L. Nutter.			12 m.	60 00
Fredericton Junct.—Railway Station (C.P.R.)	F. B. Hartt.	25 yd	24	12 m.	100 00
Fredericton Junction—R. R. No. 1.	F. W. Pridie.	19 r. t.	6	5 m. from Nov. 1, '14	239 16
Free Grant—Robertville.	W. F. Boudreau	8½	1	12 m.	49 75
French Village—Rail. St'n. (I.C.R.)	Mary A. Bater.	4	2	12 m.	60 00
French Village—Smith Town	H. B. Beyen	6	2	12 m.	100 00
Gagetown—Mouth of Jemseg.	S. R. Hucstis	3	3	13 m.	109 20
Gagetown—R. R. No. 1.	J. A. Shiels.	13	3	12 m.	210 68
Gagetown—Westfield.	G. J. Rathburn	44	6	12 m.	2,900 00
Gallagher—I.C.R. Siding.	E. H. Budd.	2	2	12 m.	30 00
Gaspereau—Lakestream.	J. Flemming	12	2	7 m. to Oct. 31, '14	87 97
Gaspereau—Lakestream.	E. F. Fulton.	12	2	5 m. from Oct. 31, '14	78 75
Gaspereau Station—Railway Station.	J. Mooney	1	6	9 m. to Dec. 31, '14	45 00
Gaspereau Station—R. R. No. 1.	A. Popple	9	2	5 m. to Nov. 1, '14.	51 94
Gaspereau Station—Scott Brook	J. Flowers	6	2	6 m. to Sept. 30, '14.	21 50
Gaythorne—Tubecintae.	J. Mooney	6	2	1 m. to Oct. 31, '14.	19 50
Geary—R. R. No. 1.	G. Buchanan.	6	2	12 m.	65 00
Gilson—Railway Station (I.C.R.)	J. Harper	10 r. t.	3	12 m.	132 62
Gilks—I.R.C. Station Gilks to Moran.	G. H. Babbitt		3	12 m.	154 50
Gladstone—Kintore.	J. Robinson.	110 y. & 5	12 & 6.	12 m.	317 50
Gladwyn—Red Rapids.	L. L. Watt	10½	3	12 m.	186 63
Glassville—R. R. No. 1.	J. Finamore.		3	12 m.	74 00
Glassville—Windsor.	E. B. Lamont.	14 r. t.	3	12 m.	205 55
Glencoe—Railway Station (I.C.R.)	W. G. McBrine	7 & 15.	3	12 m.	235 00
Golden Ridge—Knowlsville.	M. Firth	4	3	12 m.	65 00
Gooseberry Cove—Musquash.	W. Campbell.	6	2	10 m. to Jan. 31, '15.	83 33
Goose Creek—Martins Head.	R. J. Ferguson.	4½	4	12 m.	73 75
Goose Creek—Shepody Road.	J. Connelly.	2½	1	8 m. from Aug. 1, '14.	69 33
Gordonsville—R. R. No. 1.	Jas. S. Prescott.	13	1	12 m.	150 00
Grafton—Woodstock.	S. J. Berlock.	10 r. t.	6	12 m.	191 00
Grainsfield—North Renous to Quarryville.	J. Rolston	1½	6	12 m.	68 00
Grand Anse—Mizonette.	Jos. A. Tucker.	8 & 4	2 & 3.	12 m.	136 00
Grand Anse—R. R. No. 1.	S. Poirier	8	3	12 m.	170 00
Grand Anse—Village St. Paul.	C. Godin	12	6	12 m.	741 30
Grand Bay—Railway Station.	Thos. Pinette.	2½	3	12 m.	40 00
Grand Falls—Grand Falls Portage.	U. V. Caulfield.	4	6	12 m.	44 00
Grand Falls—Medford.	H. Murchison.	12½	2	7 m. to Oct. 31, '14	93 33
Grand Falls—R. R. No. 1	F. Blanchette.	24 & 16	3	12 m.	500 00
Grand Falls—Railway Station (C.P.R.)	H. V. Fadden.	24	3	5 m. Nov. 1, '14.	161 62
Grand Falls—St. André de Madawaska	J. B. Powers.	5	12	12 m.	180 00
Grand Falls—St. André de Madawaska	B. Levesque.	5	3	4 m. to July 31, '14	33 33
Grand Falls—St. Amund	A. Beaulieu	5	3	8 m. from July 31, '14	66 67
Grand Falls—St. Amund	T. D. Gagnon.	11	3	4 m. to July 31, '14.	83 33
Grand Falls—Quatre Coins	G. Page	11	3	8 m. from July 31, '14	168 67
Grand Harbour—Whitehead.	P. R. Ouellet.	5	3	12 m.	145 00
Grangeville—I. C. Railway Siding	A. Dakin	6	3	12 m.	300 00
Great Shemogue—Shediac.	H. W. B. Smith	1	2	12 m.	35 00
Green Point—Railway Station (I.C.R.)	B. P. Melanson	24½ & 26	6	12 m.	1,125 00
Green Point Railway Station (I.C.R.)	G. A. Fournier	1	12	3 m. to June 30, '14	20 00
Green River Station—Railway Station (C.P.R.)	A. Devoreaux	1	2	9 m. from Jan. 30, '14	60 00
Guinmond—St. Louis de Koy	D. Thérin.	110 yds.	12	12 m.	100 00
Guinmond—St. Louis de Kent	Jos. de Graet.	8	2	7 m. to Oct. 31, '14	23 33
	J. C. Guinmond	8	2	5 m. from Oct. 31, '14.	31 25

APPENDIX B—Continued.

DETAIL of all payments for Mail Transportation in New Brunswick Postal Division, &c.—Continued.

Name of Route.	Name of Contractor.	Distance in Miles	No. of Trips per Week	Period, in Months and Days.	Amount.
Halcomb—Red Bank.	E. A. Travis.	8	3	12 m.	170
Hammond Vale—Londonberry.	T. W. Alexander	8	1	12 m.	75
Hampstead—R. R. No. 1.	J. Dunn	10	3	12 m.	200
Hampton—Osseong.	E. E. Bouviard	1	12	12 m.	140.00
Hampton—Urquhart.	Jno. Bouviard.	13	13	12 m.	218.1
Harcourt—Lakestram	L. J. Watton.	22	1	7 m. to Nov. 30, '14.	1061.7
Harcourt—Lakestram	W. F. Smallwood.	22	1	5 m. from Nov. 30, '14	51
Harcourt—I.C. Railway Station to Richibucto	J. B. Miller.	1 & 28 1/2	24 & 6	12 m.	1,008.1
Hardwicke—Str. Alexandria	C. S. Bremner			S. Season 1914.	15.00
Harewood—Salisbury	W. W. Wilson	15	3	12 months	285.62
Harrisville—Lewisville	John I. Loekhart.	3	2	6 " to Sept. 30, 1914.	12.50
" "	D. Harris	3	2	3 m. from Sept. 30, 1914	8.50
" "	C. L. Vincent	3	2	4 m. from Dec. 1, 1914.	10.67
Hartland—R. R. No. 1	E. L. Ebbett.	7 1/2	6	12 m.	420.00
Hartland—R. R. No. 2	F. Graham	7	3	9 m. from July 1, 1914	178.12
Hartland—R. R. No. 4	S. H. White			3 m. from Jan. 1, 1915.	95.25
Hartland—Railway Station (C.P.R.)	J. W. Adams.			12 12m.	68.86
Hartland—Victoria	A. Day	2 1/2	6	12 m.	200.00
Harvey Station—Railway Station (C.P.R.)	R. M. A. Glendinning	na 50 yd.	12	12 m.	100.00
Harvey Station—R. R. No. 1	D. V. Urquhart	13	6	12 m.	458.00
Harvey Station—R. R. No. 2	G. Tracey	21 r. 4	3	12 m.	280.00
Harvey Station—R. B. No. 3	D. V. Urquhart	10 1/2	3	12 m.	165.25
Harvey Station—R. B. No. 4	W. McCulloch	10 1/2	3 & 6	12 m.	410.29
Harvey—R. R. No. 5	W. Essome	12 1/2	3	12 m.	131.75
Hadfield Point—R. R. No. 1	M. S. W. Merritt	14 1/2	3	12 m.	367.62
Hadfield Point—R. R. No. 2	J. G. McCrea	19	4	12 m.	651.75
Hadfield Point—R. R. No. 3	L. Earle	10 r. 1	2	10 m. from June 1, 1914	62.09
Hadfield Point—Wickham	A. D. Case	19	6	3 m. to June 30, 1914.	200.00
Haut Lameque—Lameque	P. X. Poulin	3	3	12 m.	50.00
Haut Shippigan—Shippigan	A. L. Chiasson.	2	3	12 m.	60.00
Head of Millstream—R. R. No. 1	C. Perry	7 1/2	3	12 m.	75.25
Head of Tide—Railway Station (I.C.R.)	H. C. Gillis	110 yd.	12	12m.	180.00
Hebert—Swaneyville	D. Richard	4	4	12 m.	60.00
Heron Island—New Mills	W. Maxwell	3	1	12 m.	40.00
Hexham,—Wellsbrook	J. McDonald	2	2	8 m. from Aug. 1, 1914	26.67
Hillsborough—Lower Cape	C. W. Hawkes	9	6	12 m.	385.00
Hillsborough—Railway Station H. H.	B. Duffy	100 yd.	12	12 m.	65.00
Hillsborough—R. R. No. 1	E. R. Duffy	13 1/2	6	4 m. from Dec. 1, 1914	147.42
Hillsborough—Rosevale	H. J. Stevens	13 1/2	3	12 m.	202.67
Hillsborough—Steeves Mills	W. E. Jonah	14	3	12 m.	235.58
Hillsdale—Markville	J. Porter	3	1	12 m.	30.00
Hillsdale—Sussex	W. H. Creighton	17	3	9 m., 14 d. to Jan. 14, 1915	236.67
" "	J. Cotter	17	3	2 to 16 d. from Jan. 14, 1915	34.44
Holderville—Milledgeville	W. F. Sleep	17 & 21	6 & 3	12 m.	955.00
Honeydale—Railway Station	J. Beach	20 yd.	12	12 m.	30.00
Honeydale—Upper Tower Hill	B. L. Johnston	3	2	8 m. to Nov. 30, 1914.	43.33
Hopewell—Hopewell Hill Ry. Station.	J. E. Fales	11	6 & 12	12 m.	150.00
Hopewell Cape—Railway Station	W. E. Calhoun	3 1/2	6	12 m.	100.00
Hopewell Hill—Memel	R. S. Woodsworth	5 & 7	1	12 m.	40.00
Hopper—Parkdale	T. Prosser	6	2	12 m.	70.00
Hopper—Salisbury	A. E. O'Brien	18	2	12 m.	182.00
Hoyt Station—Railway Station (C.P.R.)	M. Webb	1	12	12 m.	230.00
Hoyt Station—R. R. No. 1	J. Murphy	2, 13 & 13 1/2	3 & 6	12m.	287.96
Imhoff—Kanes	P. N. Henry	2 1/2	2	11 m. to Feb. 28, 1915.	47.66
Indian Mountain—Monton	W. B. Middleton	22	2	12 m.	311.82
Inkerman—Inkerman Ferry	J. G. Arsenault.	2	3	12 m.	50.00
Irishtown—Le Blancville	W. Sullivan	5	2	12 m.	60.00
Irishtown, B. & M. Railway Station to McLaughlin	W. Sullivan	1 1/2 & 2 1/2 & 12	6 & 3	12 m.	231.46
Iron Bound Cove—Railway Station N. B. C. & P. R.	J. Harrison	1	2	12 m.	18.72
Iroquois—C. P. R. Siding	G. J. Hornumt	110 yd.	6	12 m.	25.00
Jacksonville—Upper Woodstock	H. Cowan	2	6	S. Season Service	32.50
Jacquet River—McMillan	F. Arsenault	2	2	12 m.	100.00
Jardinet Brook—I.C.R. Siding.	J. P. Arsenault	110 yd.	4	12 m.	10.00
Jerome—H. H. No. 1	H. Orchard	4	6	12 m.	202.00
Johnsons Craft—Nerepis Station.	Hudson Belyea	10	1	12 m.	76.50
Johnville—South Johnville	A. Feeney	7	3	11 m. 3 d. to Mar. 3, 1915	134.00
Jordna Mountain—New Town	J. F. Fennell	3	2	12 m.	62.40
Jubilee—Railway Station	J. Porter	1	6	12 m.	31.30
Kedgewick,—Railway Station	P. Potras.	150 yd.	6	3 m. to Jan. 1, 1915	12.50

APPENDIX B—Continued.

DETAIL of all payments for Mail Transportation in New Brunswick Postal Division, &c.—Continued.

Name of Route.	Name of Contractor.	Distance in Miles.	No. of Trips per Week.	Period, in Months and Days.	Amount.
					\$ cts.
Acet Junction—Railway Station	J. R. Wood	1	12	12 m.	30 00
Kent Lake—Railway Siding	S. des Roche	1	3	12 m.	45 00
Keswick Ridge—No. 1, R. M. R.	J. McKenzie	17 1/2	3	8 m., 17 d. from July 15, 1914	222 34
Kilburn—Kintore	D. Watt	6	3	12 m.	100 00
Kilburn—Railway Station	J. Griffiths	1	12	12 m.	35 00
Kingsclear—Mazerall	M. A. Mazerall	3 1/2	2	12 m.	50 00
Kingsclear—New Market	F. Kelly	5	3	12 m.	100 00
Kingscroft—Railway Station	J. E. Copeland	1	2	12 m.	15 50
Kingston—R. R. No. 1	S. H. Scribner	11 r. 1.	3	12 m.	189 00
Kingston—The Bluffs	W. Cosman	4 1/2	3	12 m.	78 00
Knoxford—R. R. No. 1	R. Langstaff	6	3	12 m.	167 74
Kouchibouguac—Kouchibouguac beach	M. Sullivan	9	2	12 m.	89 30
Kouchibouguac—Laketon	J. Flanagan	6	1	12 m.	52 00
Kouchibouguac—Point Sapin	A. Mauzerolle	21 1/2	2	12 m.	315 00
Kouchibouguac—Richibucto	W. H. Wathen	12	0	12 m.	397 00
Kouchibouguac—Tweeche Brook	J. Kingston	4 1/2	3	9 m. from July 1, 1914	56 25
Lac Unique—St. Francois de Madawaska	M. Michaud	4	2	12 m.	63 00
Lagreville—Main Post Road	F. H. Bouchard et	1	6	12 m.	50 00
Lake Baker—Nadeau	A. Marrin	3	3	12 m.	98 10
Lake Edward—New Denmark	H. Howlett	3 1/2	2	12 m.	30 00
Lakerville—Woodstock	R. Kennedy	15 & 15	6	12 m.	815 00
Lainecque—Miscoon Light House	A. Bizeau	27	3	12 m.	589 00
Lainecque—Shippigan	D. P. Savoy	7	6	12 m.	238 50
Landra—Scotch Sett.	A. Causse	7 1/2	3	12 m.	110 00
Lawrence Station—Railway Station	P. J. Anderson	1	12	12 m.	52 00
Lawrence Station—R. R. No. 1	E. Anderson	12	2	12 m.	191 00
Lodge—St. Stephen	W. Maloney	5	3 & 2	3 m. to June 30, 1914	20 00
Lodge—Sheila	P. Leclair	3 1/2	2	12 m.	50 00
Loudon—Portage River	G. Mauzerall	2	3	12 m.	40 00
Louisville—C. P. Railway Catching Post	E. Finlay	1	8	12 m.	30 00
Lepreau—R. R. No. 1	Fred. Dickson	18 r. 1.	3	12 m.	309 18
Lewis Settlement—Newtown	A. Campbell	6 1/2	2	12 m.	75 00
Limekiln—Stanley	W. Pringle	2	1	12 m.	25 00
Lynville Upper Kent—Railway Station	B. W. Cox	1 1/2 m. 30 ft.	6	12 m.	125 00
Lisson—Markhamville	J. T. Merlans	4 1/2	1	12 m.	40 00
Lisville—River de Chute	S. Bishop	5	2	12 m.	44 00
Little Lake—Tracey Station	Fred. Phillips	11	2	12 m.	114 00
Little Salmon River—Shapody Road	S. H. White	10	1	12 m.	50 00
Little Shemogue—Railway Siding	O. Lauchester	2 1/2 & 3	12	15 m.	215 10
Little Shemogue—R. R. No. 1	E. Ogden	15 r. 1.	6	12 m.	547 33
Lodgeville—Railway Station	W. R. Edze	110 yd.	30	12 m.	73 15
Lorne—River Louison	X. Lapointe	7 1/2	2	12 m.	75 00
Lorneville—R. R. No. 1	R. W. Dean	7 1/2	6	12 m.	576 37
Lower Caraquet—Pokesett	D. Doiron	3	2	12 m.	60 00
Lower Caraquet—Sewellville	B. Sewell	3	3	12 m.	70 00
Lower Derby—Railway Station	M. Amos	1	12	12 m.	50 00
Lower Hainesville—Railway Siding	E. N. Reynolds	1	12	12 m.	50 00
Lower Hainesville—R. R. No. 1	D. Nason	14 r. 1.	3	12 m.	297 75
Lower Hainesville—R. R. No. 2	W. S. Gordon	10 1/2	3	5 m., from Dec 1, 1914	109 00
Lower Millstream—R. R. No. 1	W. T. McKnight	13	3	10 m., from June 1, 1914	174 74
Lower Millstream—Purlee Settlement	G. S. Sharpe	5 & 6	2	2 m., to May 31, 1914	20 00
Lower Nappan—Point au Car	W. Campbell	5 1/2	2	12 m.	70 00
Lower Neganac—Price Settlement	E. Stewart	6 1/2	2	12 m.	88 00
Lower Newcastle—Russellville	J. Russell	2	3	12 m.	40 00
Lower Southampton—R. R. No. 1	A. W. Grant	28	6	8 m., 17 d. from July 15, 1914	632 25
Lower Southampton—R. R. No. 2	A. E. Stairs	28 r. 1.	6	8 m., 17 d. from July 15, 1914	598 20
Lower Southampton—Railway Station	W. J. Smullin	1	12	8 m., 17 d. from July 15, 1914	53 40
Lower Turtle Creek—Turtle Creek	M. H. Murray	4	2	12 m.	40 00
Loxier Settlement—St. Regmond	E. Chausson	3	2	6 m. from Oct 1, '14	22 50
Ludlow—Porters Cove Road	C. Price	2	3	12 m.	50 00
Ludlow—Railway Station (I. C. R.)	H. H. Hovey	1	12	12 m.	50 00
McAdam Junction—Railway Station (C. P. R.)	J. W. Green	1	as req.	12 m.	290 00
McCluskey—Main Post Road	W. McCluskey	1	2	12 m.	30 00
MacDougall—Railway Station	J. A. MacDougall	1	12	12 m.	50 00
MacDougall—Suretteville	S. J. Babinett	3	2	12 m.	30 00
McGivney Junction—Railway Station (I. C. R. and G. T. P.)	M. LeBelle	150 yd. 175 yd.	12, 6	12 m.	8 50

APPENDIX B—Continued.

DETAIL of all payments for Mail Transportation in New Brunswick Postal Division, &c.—Continued.

Name of Route.	Name of Contractor.	Distance in Miles.	No. of Trips per Week.	Period, in Months and Days.	Amount.
					\$ cts.
McKees Mills—Railway Station B. & M.	L. Gesner	1	12	12 m.	35 00
McKees Mills—St. Grégoire	D. LeBlanc	2	2	12 m.	30 00
McLaggan—Railway Siding	C. J. McLaggan	1	3	8 m. to Nov. 30, '14.	8 33
McLeod Siding—Railway Siding	A. McLeod	100 yd.	3	12 m.	45 00
McNair—Maria de Kent	W. Ward	3	2	12 m.	41 00
McNamee—Railway Station (I.C.R.)	W. W. Wilson	2	12	12 m.	162 50
Maguay—R. R. No. 1	A. McLean	5 1/2	3	12 m.	185 18
Malkoff—Sealoue	J. E. Foster	3 1/2	2	12 m.	50 00
Malden—Railway Station, N.B. & P.E.I.	M. Sweeney	1 1/2	6	12 m.	60 00
Maltais—Seven Mile Ridge	A. Maltais	4	3	12 m.	65 00
Maltempeque—Upper Pokemouciac	A. A. Savoie	13	2	12 m.	80 00
Maplewood—Millville	Geo. W. Love	5	2	3 m. to June 30, '14.	10 50
Martins—Railway Station (C.P.R.)	B. Martin	1/2	12	12 m.	78 26
Marysville—Railway Station (I.C.R.)	J. S. Inch	1 1/2	24	12 m.	100 00
Maugerville—R. R. No. 1	J. D. Bridges	8	6	12 m.	630 16
Melrose—Railway Station, N.B. and P.E.I.	J. Barry	1 1/2	6	12 m.	143 75
Memramook—Memramook East	W. H. Dupuis	2 1/2	3	12 m.	65 00
Memramook—Railway Station	E. Landry	1	30	12 m.	115 53
Memramook—R. R. No. 1	E. Gaudet	2 1/2	6	12 m.	721 50
Morcer—Morton	H. J. Robertson	4 1/2	1	3 m. to June 30, '14.	7 08
	D. H. Hayes	4 1/2	1	9 m. from June 30, '14	26 25
Middle Ste. Louise—Roberville	R. S. Hachey	2 1/2	3	12 m.	65 00
Midge Station—Railway Station	C. Hicks	40 yd.	6	12 m.	10 00
Mill Brook—Narrows	E. L. Hughes	4	2	12 m.	60 00
Mill Cove—R. R. No. 1	M. Kennedy	5 1/2	3	12 m.	200 25
Millerville—St. John	E. Hogan	4	6	12 m.	249 00
Millerton—Railway Station	G. Vanderbee	1	24	12 m.	120 00
Millerton—R. R. No. 1	W. B. Tweedie	14 r. 1	2	12 m.	158 50
Mill Settlement—Mill Sett. West	R. A. Woodin	2	3	12 m.	97 50
Millstream—R. R. No. 1	W. V. Hayes	22	6	12 m.	538 30
Milltown—St. Stephen	W. E. McAlon	4	18	12 m.	290 70
Milltown—Upper Mills	E. W. Woodcock	1	6	12 m.	250 00
Millville—R. R. No. 1	W. C. Estey	1 & 7 1/2	12 & 6	12 m.	356 12
Millville—R. R. No. 2	W. T. Morris	2 1/2	3	4 m. from Dec. 1, '14.	118 49
Millville—R. R. No. 3	G. W. Love	6 1/2	3	9 m. from July 1, '14.	103 00
Millville—Springfield	Est. T. Dunn	14 & 14	3	8 m. to Nov. 30, '14.	232 67
Minto—Ravensmere	D. C. Kennedy	12	3	9 m. to Dec. 31, '14.	132 11
	G. D. Corey	12	2	3 m. from Dec. 31, '14.	65 00
Minto—Railway Station	F. D. McMann	1	12	12 m.	156 50
Minto—Rothwell	W. B. Evans	1 1/2	6	12 m.	1 00
Minto—Scotchtown	J. McDonald	2 1/2	3	12 m.	538 20
Miscou Harbour—Wilson's Point	J. J. Baudin	6	2 & 1	12 m.	90 00
Misepac, St. John—East St. John	F. W. Kelly	9 & 2	6 & 12	12 m.	523 00
Moncton—Stoney Creek	J. H. Gunning	8 1/2	3	12 m.	190 50
Moncton Street Letter Boxes and Railway Station	G. McKim		ns req.	2 m. to May 30, '14.	250 00
Moncton Street Letter Boxes and Railway Station	Fred E. Steeves		"	10 m. from May 30, '14.	958 33
Moncton—Upper Coverdale	S. Carson	16	3	12 m.	282 15
Moncton Road—Shediac	G. L. Bateman	6	3	12 m.	100 00
Moncton Station—Special Mail Service	L. C. Trites				2 50
	R. S. Colpitts				5 00
Moore's Mills—Railway Station (C.P.R.)	A. Sinclair	110 yd.	12	12 m.	75 00
Moore's Mills—R. R. No. 1	A. Sinclair	14	3	12 m.	417 75
Moore's Mills—R. R. No. 2	D. C. Hyslop	18	3	4 m. from Dec. 1, '14.	95 01
Morehouse—Upper Blackville Railway Station	W. P. Davidson	3 1/2	6	12 m.	125 00
Mountain Brook—Upper Charlo	W. McIntyre	2	3	12 m.	49 75
Mount Carmel—St. Lazare	M. F. Martin	7	2	12 m.	60 00
Mount Pleasant—R. R. No. 1	O. E. Hatfield	12	3	5 m. from Nov. 1, '14.	96 42
Mount Prospect—Smith Town	J. Campbell	4	2	12 m.	60 00
Mount View—Upper Sackville	E. A. Wheaton	3	2	12 m.	44 44
Mountville—Railway Station	D. Curry	293 yd.	12	12 m.	20 00
Mouth of Keswick—Railway Station	J. W. Fraser	1	12	12 m.	80 00
Mouth of Keswick—R. R. No. 1	H. Pickard	1 1/2 & 12	3	3 m., 13 d. to July 15, '14.	152 11
	A. E. Williams	3 1/2 r. t.	6	8 m., 15 d. from July 15, '14.	492 63
Mouth of Keswick—Woodstock	M. Moore	60	3	3 m., 14 d. to July 14, '14.	424 86
Muniac—C. P. Railway Siding	A. A. Grant	60 yd.	12	12 m.	20 00
Musquash—Railway Station	J. M. Dean	1	12	12 m.	50 00

APPENDIX B—Continued.

DETAIL of all payments for Mail Transportation in New Brunswick Postal Division, &c.—Continued.

Name of Route.	Name of Contractor.	Distance in Miles.	No. of Trips per Week.	Period, in Months and Days.	Amount.
					\$ cts.
Napudogan—Railway Station	A. E. G. Dinsmore	$\frac{1}{2}$	6	12 m.	30 00
Nashwaak Bridge—Railway Station	J. T. McBean	$\frac{1}{2}$	12	12 m.	60 00
Nashwaak Bridge—R. R. No. 1	J. McGivney	12 r. t.	3	12 m.	157 00
Nashwaak Village—Railway Station (I.C.R.)	F. Sheales	11	12	7 m., 5 d. to Nov. 5, '14	196 00
Nauwigewauk—R. R. No. 1	E. H. Smith	10 $\frac{1}{2}$ r. t.	3	12 m.	230 50
Nauwigewauk—Railway Station	W. H. Hill	$\frac{1}{2}$	12	12 m.	48 00
Ncague—Savoy	H. Godin	$\frac{1}{2}$	2	12 m.	44 00
Nerepis Station—Railway Station	M. O. McKenzie	$\frac{1}{2}$	12	3 m. to June 30, '14	6 25
	H. E. McKenzie	$\frac{1}{2}$	12	9 m. from June 30, '14	37 50
Nerepis Station—R. R. No. 1	D. W. McKenzie	13	3	2 m. from Feb. 1, '15	68 18
Newburg Junct.—C. P. Railway Siding	G. T. Dickinson	$\frac{1}{2}$	12	12 m.	135 97
Newburg Junct.—R. R. No. 1	G. T. Dickinson	4 & 17	3	3 m. to June 30, '14	97 43
	D. Downey	4 & 17	3	9 m. from June 30, '14	498 94
Newcastle—Railway Station	D. Doyle	1	42	12 m.	411 28
Newcastle—R. R. No. 1	J. H. McGowan	15	6	12 m.	715 57
Newcastle—Street Letter Boxes	Estate O. McGowan		12	12 m.	100 00
Newcastle—Trout Brook	J. S. Smallwood	20	2	12 m.	255 00
Newcastle Bridge—Railway Stations	J. E. Miller	$\frac{1}{2}$	6	12 m.	20 00
Newcastle Centre—Newcastle Creek	J. D. Barton	2 $\frac{1}{2}$	2	12 m.	50 00
Newcastle Creek—Salmon Harbour	H. A. Brown	$\frac{1}{2}$	2	12 m.	52 00
New Mills—Railway Station (I.C.R.)	A. Gaunieux	$\frac{1}{2}$	12	12 m.	60 00
New River Station—Railway Station	C. Giles	25 yd.	12	12 m.	40 00
Newtown—Sussex	A. Robertson	10	6	3 m. to June 30, '14	108 75
Newtown—Whites Mountain	M. Hanley	3	1	2 m. to May 31, '14	5 29
	J. Hanley	34	2	10 m. from May 31, '14	41 67
Nictau—Plaster Rock	F. Kearney	34	3	9 d. to April 9, '14	12 86
	D. Fraser	34	3	7 m., 21 d. to Nov. 30, '14	804 00
	S. R. Hayden	34	3	4 m. from Nov. 30, '14	333 33
Nigado—Railway Station	R. J. Doucet	$\frac{1}{2}$	12	12 m.	45 00
Nixon—Turtle Creek	Geo. Leeman	4	3	12 m.	125 00
North Clones—Petersville Church	A. Scott	6	3	12 m.	117 00
Northfield—Railway Stations	E. Walton	14	2	12 m.	20 80
North Head—Seal Cove	W. Kent	12	6 & 5	12 m.	350 00
North Renous—Pineville	J. A. Tucker	4	2	12 m.	89 00
North View—Plaster Rock	J. W. Couchey	7	3	12 m.	200 00
North Yate—No. 1, R. M. R	T. Wilson	5	3	9 m. from July 1, '14	92 69
Norton—Transfer of mails	A. T. Stewart	$\frac{1}{2}$	36 & 12	12 m.	277 00
Norton—R. R. No. 1	J. H. Folkins	11	6	12 m.	442 80
Norton—R. R. No. 2	D. Rodgers	8 r. t.	12	12 m.	185 00
Norton—R. R. No. 3	E. N. Myers	12 r. t.	6	5 m. from Nov. 1, '14	160 25
Notre Dame—Poirier	J. Guoquen	6	2	12 m.	60 00
Notre Dame—Railway Station	A. D. Bourque	$\frac{1}{2}$	12	12 m.	117 50
Oak Bay—Railway Station	R. W. Wilson	1,620 yd.	12	12 m.	125 00
Oakland Stickney and C. P. Railway Siding	H. M. Hunter	110 yd. & 3'	12 & 2	10 m. to Jan. 31, '15	52 97
Odell River—Odell Siding	R. Knowlton	110 yd.	6	12 m.	35 00
Oromocto—Railway Station (C.P.R.)	J. Malone	6	4	12 m.	260 00
Oromocto—R. R. No. 1	J. M. Kelly	14 e. w.	6	12 m.	824 00
Oromocto—R. R. No. 2	D. McCarthy	7	2	12 m.	122 12
Oromocto—Woodside	F. Goodine	15 e. w.	3	12 m.	400 00
Ortonville—Railway Station	W. Hitchcock	110 yd.	12	12 m.	100 00
Ossekeag—Railway Station (I.C.R.)	R. H. Smith		as req.	12 m.	100 00
Ottoglen—Railway Station (I.C.R.)	C. M. Meeman	25 yd.	12	12 m.	25 00
Painsec—Railway Station (I.C.R.)	P. T. Bourque	2	3	12 m.	45 76
Paquetville—Petit Paquetville	M. P. Cormier	3	3	12 m.	66 36
Parents—Railway Station (C.P.R.)	M. Lebel	200 yd.	12	12 m.	80 00
Passeseng—Railway St'n. & Sherlock	A. MacVey	$\frac{1}{2}$	12 & 1	8 m. to Nov. 30, '14	100 00
Passeseng—R. R. No. 1	A. MacVey	$\frac{1}{2}$	12 & 3	4 m. from Nov. 30, '14	102 50
Peel—Railway Station (C.P.R.)	P. F. Harman	110 yd.	12	12 m.	20 00
Peel—R. R. No. 1	I. Pelkey	19	6	12 m.	379 50
Pelletier's Mills—Rockey Brook	C. Albert	2	3	12 m.	60 00
Peniac—Railway Station (I.C.R.)	C. T. Wende	$\frac{1}{2}$	12	12 m.	60 00
Peniac—R. R. No. 1	G. D. Johnson	6 $\frac{1}{2}$	6	2 m. from Feb. 1, '15	61 33
Pennfield Ridge—R. R. No. 1	J. McAdam	13 r. t.	3	12 m.	197 49
Penobscis—Railway Station (I.C.R.)	A. D. Murray	$\frac{1}{2}$	18	12 m.	75 40
Penobscis—Roxburgh	E. W. McNair	22 $\frac{1}{2}$	3	12 m.	237 63
Penobscis—R. R. No. 1	A. E. McLeod	11	6	12 m.	323 75
Perrys Point—Reeds Point	S. T. Lamb	6 $\frac{1}{2}$	6	12 m.	294 17
Perth—Railway Station (C.P.R.)	C. Craig	$\frac{1}{2}$	24	12 m.	165 00
Perth—Tilley	S. Larlee	19 $\frac{1}{2}$ L 10	3	12 m.	327 37

APPENDIX B—Continued.

DETAIL of all payments for Mail Transportation in New Brunswick Postal Division, &c.—Continued.

Name of Route.	Name of Contractor.	Distance in Miles.	No. of Trips per Week.	Period, in Months and Days.	Amount.
					\$ cts
Petorville—R. R. No. 1	J. Condon	3	3	12 m	45 25
Petitcodiac—R. R. No. 1	G. H. McCully	19 r. 1	3	12 m	331 25
Petitcodiac—Railway Station (I. C. R.)	F. P. Mann	1	36	12 m	150 24
Petitcodiac—Railway Station (E. & H.)	A. H. Robinson	300 yd	24	12 m	80 00
Petit Rocher—J. C. Railway Station	R. Doucet	2	12	12 m	150 00
Petit Rocher—Tremblay Settlement	J. B. Roy	3	2	12 m	50 00
Picadilly—Sussex Corner	E. Brown	3 1/2	2	12 m	30 00
Pigeon Hill—Shippigan	L. Savoy	18 & 19	3s. 2w.	4 m. to July 31, '14	68 61
Pinder—Railway Station (C. P. R.)	D. Chiasson	19	3s. 2w.	8 m. from July 31, '14	132 00
Pinder—Temperance Vale, West Water-ville	G. T. Pinder	1	12	8 m. from Aug. 1, '14	50 00
Pine Ridge—St. Norbert	J. Pike	13 1/2	3	12 m	231 58
Plaster Rock—Railway Station (C. P. R.)	L. J. Richard	9	3	12 m	104 00
Pleasant Point—Railway St'n (C. P. R.)	D. Fraser	4	12	12 m	50 00
Plourde—St. Jacques	P. J. McMurray	4	12	12 m	269 15
Point de Bute—R. R. No. 1	P. Mornault	3	3	12 m	75 00
Point du Chêne—Charge of Mails	W. F. Oulton	7 & 1	6 & 12	9 m., 17 d. to Jan. 17, '15	281 97
Point du Chêne—Railway Station	J. T. White	1	12	9 m. to Dec. 31, '14	38 39
Point La Nim—I. C. R. Siding	D. Hendrickson	4	12	12 m	47 00
Poitras—Powers Creek	J. Nolan	1	6	12 m	80 00
Pollett River—Prasser Brook	L. Poitras	2	12	12 m	40 00
Pollett River—Railway Station	T. A. Beaman	10	3	12 m	174 18
Port Elgin—Railway Stations	W. D. Wood	100 yd	6	12 m	50 50
Port Elgin—R. R. No. 1	F. H. Rayworth	1	12	12 m	100 16
Powers Creek—C. P. Railway Siding	A. Lucas	20 r. 1	6	12 m	528 82
Primo—C. P. Railway Siding	J. Corbin	1	12	12 m	50 00
Prince of Wales—C. P. Ry. Crossing	P. Violette	110 yd	12	12 m	62 50
Prince William Station—Railway St'n	W. E. Cairns	4	6	12 m	70 40
Prince William Station—R. R. No. 1	W. F. Jamieson	110 yd	12	12 m	125 00
Quarryville—Railway Station	R. Hamilton	37 1/2 r. 1	3	12 m	480 68
Queenstown—Snell	F. H. Jardine	1	12	12 m	40 00
Red Bank—Railway Stations	Z. Doucan	6 1/2	3	12 m	129 00
Red Bank—Wayerton	C. H. Allen	2 1/2	6	12 m	159 55
Red Pine—Railway Station (I. C. R.)	H. Allison	15	2	12 m	295 00
Red Rapids—Railway Siding and Birch Ridge	A. Petrie	25 yd	6	12 m	20 00
Reeds Point—Rothesay	E. B. Carey	1 & 5	6 & 3	12 m	250 00
Rees—Railway Siding	G. S. Pettinelli	6	6	12 m	400 00
Rennus—Railway Station (I. C. R.)	J. W. Colwell	8	3	12 m	144 00
Renton—Jardineville, Richibucto Vill	P. J. Young	100 yd	24	12 m	35 00
Renton—K. No. Railway Station	J. Conway	14 & 6	12 & 6	12 m	375 00
Reynolds—Railway Station (I. C. R.)	J. Jardine	1	12	12 m	75 00
Reynolds—South Nelson	M. Power	200 ft	3	9 m., 10 d. to Jan. 10, '15	37 22
Richard Station—Railway Station	M. Power	4	3	2 an., 21 d. from Jan. 11, '15	33 33
Richibucto—K. No. Railway Station	P. Potvin	150 yd	3	4 m. to July 31, '14	8 33
Richibucto—St. Charles	P. Potras	150 yd	6 r. 1	8 m. from July 31, '14	20 83
Richibucto Village—Village la Prairie	J. C. Vantour	1	12	12 m	75 00
Richmond Corner—R. R. No. 1	T. Richard	8	3	12 m	82 50
Richmond Corner—Woodlawn	P. P. Maillet	81	2	12 m	65 00
River Bank—Railway Station (C. P.)	G. McEllan	16 r. 1	3	12 m	309 44
River Charlo—Railway Station (I. C.)	A. H. Kirk	6	3	12 m	200 00
River Glade—The Glades	B. E. Tompkins	50 ft	6	12 m	25 60
River Louisa—Railway Station (I. C.)	J. Cook	1	12	12 m	219 10
River Louisa—Sunnyside	A. E. Jones	4	12	12 m	25 00
Riverside—Railway Station (S. & H.)	B. W. Kay	4	6	12 m	200 00
Robertsburg—Railway Station (I. C.)	J. Currie	4	12	12 m	120 00
Robichaud—Upper Aboungogin	R. Brimacombe	8 1/2	3	12 m	106 86
Rogersville—J. C. R. St'n to Mureelville	J. Dielsion	1	12	12 m	75 00
Rogersville—Rosarioville	J. Doucet	3 1/2	6	12 m	234 74
Rogersville—St. Augustine	J. Leure	15 & 10 1/2	2 & 2 1/2	12 m	205 00
Rogersville—Village St. Jean	F. Richards	9 & 4 1/2	2 & 2 1/2	12 m	203 94
Rolling Dam Station—Railway Station	F. Arsenou	10	2	12 m	124 80
Rolling Dam Station—R. R. No. 1	A. LeBlanc	4	1	12 m	38 00
Rolling Dam Station—R. R. No. 2	J. Duigle	13	3	12 m	195 00
Rolling Dam Station—R. R. No. 3	C. D. Goodill	110 yd	12	12 m	240 00
Routh Station—Railway Station (C. P.)	E. E. Orr	14 r. 1	3	12 m	227 75
Rosvale—Turtle Creek	C. D. Goodill	27	3	12 m	472 31
Rothesay—Railway Station	S. Thompson	17	6	12 m	454 83
Rothesay—Wells	M. Phillips	25 yd	12	12 m	65 00
	E. W. Hieker	9 1/2	3	12 m	129 55
	J. Kennedy	1	30	12 m	210 00
	J. H. Carpenter	13 & 6	2	12 m	184 50

SESSIONAL PAPER No. 24

APPENDIX B—Continued.

DETAIL of all payments for Mail Transportation in New Brunswick Postal Division, &c.—Continued.

Name of Route.	Name of Contractor.	Distance in Miles.	No. of Trips per Week.	Period, in Months and Days.	Amount.	
					814	
Husagornis—R. R. No. 1	J. Harris	13	3	3 m from Jan. 15	40.56	
Husagornis Station—Railway Station	E. Banker	1	12	12 m	50.00	
Husagornis Station—R. R. No. 1	E. Banker	20 r. 1	5	12 m	682.42	
St. Alno—C. P. Railway Siding	F. Reid	110 yd	3	12 m	30.00	
St. Andrews—Railway Station (C.P.)	J. Storr	1	as req.	12 m	156.50	
St. Andrews—R. R. No. 1	R. J. Stimpson	18	3	13 m	220.24	
St. Andrews—Street Letter Boxes	P. Clark	1	6 & 12	12 m	40.95	
St. Anne de Kent—St. Gabriel de Kent	P. C. LeBlanc	34	2	12 m	41.35	
Ste. Anne de Madawaska—Railway Station (C.P.)	J. B. Martin	100 yd	12	12 m	60.00	
St. Anthony—Puelliering to Renaud's Mills	P. H. Leger	71 & 21	2	12 m	95.60	
St. Anthony—Railway Station (B. & M.)	M. Leger	12	12	12 m	50.00	
St. Basil—Railway Station (C.P.)	A. Hudon	1	12	12 m	80.00	
Ste. Croix—Railway Station (C.P.)	J. Rideout	1	4	12 m	72.00	
St. George—Railway St'n. (N.B. So.)	G. McGee	1	12	12 m	125.00	
St. George—R. R. No. 1	R. E. Parks	22 r. 1	3	11 m from May 1, '14	313.27	
St. George—Utopia	D. Spinney	3	3 & 5	12 m	185.00	
St. Ignace—St. Louis de Kent	S. Daigle	7	6	12 m	168.00	
St. Isidore—Sewell Brook	J. Sivret	2	3	6 m., 17 d. from Sept. 14, '14	20.42	
St. Isidore—Tremolie	J. McGraw	11	6	12 m	250.00	
St. John—Discharging of British Mails from Cars	Intercolonial Ry. Co.			Special service	18.51	
St. John—Loading and Unloading British Mails at Steamers	Can. Pac. Ry.			"	162.35	
St. John—Conveyance of Letter Carriers	St. John Ry. Co.		as req.	12 m	800.00	
St. John—Railway Stations	H. C. Green		as req.	12 m	1,700.00	
St. John—Railway Station (N.B. So.)	R. McCrossin		12	12 m	303.08	
St. John—R. R. No. 1	D. Love	32	6	12 m	1,533.90	
St. John—R. R. No. 2	D. S. Garnet	10	6	12 m	542.00	
St. John—St. John West and Street Letter Boxes	J. A. Kindred		as req.	12 m	437.50	
St. John—St. John West	City of St. John			12 m	50.08	
St. John—Sand Point Road	D. Peacock	3	3	12 m.	40.00	
St. John—S. L. Boxes and Indiantown	C. H. Crawford		19	12 m.	2,300.00	
St. John—Transfer of British Mails	White's Express Co.			Season Service 1914-15	127.00	
St. John West—Transfer of British Mails	The C.P.R. Co.			Season Service 1914-15	217.13	
St. Leonard—Station and Ry. Station	D. O. Bourgois	1	12	12 m	44.87	
St. Leonard Station—Van Buren (Me.)	D. O. Bourgois	1	6	12 m	75.00	
St. Leonard Station—Charge of Mails	W. M. Wetmore			6 m. to Sept. 30, '14	12.50	
St. Luc—Vantour	M. Hebert	3	2	12 m.	45.00	
St. Martins—Salmon River	W. A. McIntyre	91	6	12 m.	400.00	
St. Martins—Wood Lake	R. Husford	6	1	12 m.	30.00	
St. Norbert—South St. Norbert	F. Boucher	2	3	12 m.	35.00	
St. Stephen—Calais (Me.)	W. E. McAlona	1	12	12 m.	175.00	
St. Stephen—Railway Station (C.P.)	W. E. McAlona	1	24	12 m.	313.50	
St. Stephen—Railway Station (N.B. S.)	J. W. Smith	1	12	12 m.	114.80	
St. Stephen—R. R. No. 1	Keys Bros.	37 1/2	2	12 m.	576.28	
St. Stephen—R. R. No. 2	A. J. Johnston	20	3	12 m.	314.38	
St. Stephen—R. R. No. 3	L. Webber	18 1/2	6	10 m from June 1, '14	408.75	
St. Stephen—Street Letter Boxes	Ian McDonald			13	12 m.	400.00
St. Theodule—Main Post Road	D. Vantour	2	6	12 m.	40.00	
St. Thomas—Wilmot	M. Mulhernia	3	3	12 m.	61.00	
Sackville—Railway Station (I.C.)	A. W. Dixon	1	48	12 m and extra trips	524.87	
Sackville—Railway Station	A. W. Dixon	1	12 st.	2 m. to Dec. 21, '14	61.28	
	J. P. O'Brien	1	12 st.	3 m., 10 d. from Dec. 21, '14	29.10	
Sackville—Transfer of Mails	C. T. Dixon		as req.	Summer Season.	56.00	
Sackville—Upper Sackville	J. Estabrooks	5	6	12 m.	245.00	
Sackville—Wood Point	J. Crocker	7	6	12 m.	348.00	
Salisbury—Railway Station (I.C.)	G. W. Gaynor	1	30	12 m.	187.80	
Salisbury—Transfer of Mails	R. A. Brown	1	12	12 m.	50.00	
Salt Springs—Tirreenville	J. A. Robertson	6	2	12 m.	90.00	
Scottish Settlement—Railway Station (M. & B.)	D. McKinnon	1	6	12 m.	23.00	
Scotts Mills—Railway Station (C.P.)	C. Hunter	300 yd	6	12 m.	50.00	
Scotts Siding—Catching Post	H. Dow	1	4	12 m.	40.00	
Seal Cove—Wood Island	P. H. Green	2 1/2	3	12 m.	123.00	
Sea Side—Railway Station (I.C.)	S. Laughlin	1	6	12 m.	40.79	
Second Falls—Ry. Station and Elmcroft	E. White	2 & 4 1/2	6 & 1	12 m.	357.31	
Shediac—Railway Station (I.C.)	J. D. Weldon	1	48	12 m.	90.00	

6 GEORGE V, A. 1916

APPENDIX B—Continued.

DETAIL of all payments for Mail Transportation in New Brunswick Postal Division, &c.—Continued.

Name of Route.	Name of Contractor.	Distance in Miles.	No. of Trips per Week.	Period, in Months and Days.	Amount.
					\$ cts.
Shediac Bridge—Shediac Island.	Jos. Fougere	2	1	12 m.	40 00
Shediac Road—Railway Station (I.C.)	J. Walker	1½	3	12 m.	47 00
Sheffield—R. R. No. 1	E. Randall	21	3	12 m.	298 62
Shedop Road—Waterford	O. Sears	12½	1	12 m.	85 00
Shinnickburn—Upper Dolackville	C. Donald	8	2	12 m.	96 00
Shippigan—Shippigan Gully	C. B. Roussele	4	2	12 m.	40 00
Siegas—Railway Station (C.P.)	E. Sirois	1/4	12	12 m.	94 00
Siegas—Upper Siegias	U. G. Gauvin	4	3	12 m.	95 00
Silver Beach—C. P. Railway Siding	A. Green	4	4	12 m.	24 00
Six Roads—Upper Ste. Rose	P. Boudreau	6½	2	6 m. to Sept. 30, '14.	10 12
	M. Gagnon	6½	2	6 m. from Sept. 30, '14.	39 00
Sonier—Tracadie	J. C. Sonier	3	3	12 m.	50 25
South Bay—Railway Station (C.P.)	S. J. Lannin	100 yd.	12	12 m.	50 00
South Nelson—Railway Station (I.C.)	G. Vereker	9	18	12 m.	95 00
Springfield—R. R. No. 1	D. M. McAlary	9	6	12 m.	283 42
Springfield—R. R. No. 2	G. E. Akerley	15	3	12 m.	136 50
Stanley—Railway Station (I.C.)	W. Waugh	6	6	12 m.	165 00
Stanley—R. R. No. 1	C. S. Hawkes	12½	3	12 m.	494 48
Stanley—R. R. No. 2	S. H. Painter	18 r. t.	3	12 m.	227 00
Stanley—R. R. No. 4	A. L. Douglas	6½	3	4 m. from Dec. 1, '14	66 08
Starkey—R. R. No. 1	J. K. Johnston	15 r. t.	6	12 m.	459 74
Stickney—R. R. No. 1	H. M. Hunter	110 yd.	12 & 3	2 m. from Feb. 1, '15.	27 00
Stone Ridge—C. P. Railway Siding	D. J. Estey	110 yd.	12	12 m.	20 00
Sussex—Railway Station (I.C.)	H. Cunningham	½	48	12 m.	250 40
Sussex—R. R. No. 1	J. Hornbrook	24	3	12 m.	242 26
Sussex—R. R. No. 2	H. E. Manning	22½ r. t.	6	9 m. from July 1, '14	491 08
Sutton—Railway Station (C.P.)	M. Bonnell	110 yd.	12	12 m.	20 00
Tankville—M. & B. Railway Siding	R. King	2	2	12 m.	25 00
Tanpley's Mills—C. P. Railway Crossing	M. Murray	4	4	2 m. to May 31, '14	5 83
Taymouth—Railway Station (I.C.)	W. Munroe	110 yd.	12	12 m.	50 00
Taymouth—R. R. No. 1	W. McDonald	15	3	2 m. from Feb. 1, '15	43 17
Tay Settlement—R. R. No. 1	A. Gallagher	7½	2	12 m.	136 88
Tilly Road—Upper Tilly Road	J. McLaughlin	7½	3	12 m.	126 11
Tobique River—C. P. Railway Siding	E. Daguay	3	3	2 m. from Feb. 1, '14	7 50
Tobique River—C. P. Railway Siding	D. Curry	110 yd.	3	12 m.	20 00
Tarryburn—Railway Station (I.C.)	A. Barton	500 yd.	12	12 m.	50 00
Tracy Station—Ry. Station (C.P.)	O. Tracy	110 yd.	18	12 m.	60 00
Tracy Station—Tracyville	A. O. Tracey	4	2	12 m.	48 00
Turgeso—Railway Station (I.C.)	F. Guitar	1	12	12 m.	96 00
Turilo Creek—S. & A. Ry. Station	U. C. Richer	½	12	12 m.	62 40
Underhill—I. C. Railway Siding	L. E. Underhill	110 yd.	12	12 m.	30 00
Upham—R. R. No. 1	St. Martins Ry. Co.	3	3	12 m.	8 25
Upper Bay du Vin—Wine River	J. Flanagan	3½	1	12 m.	24 95
Upper Blackville—Ry. Station (I.C.)	J. E. Dumphy	½	6	12 m.	40 00
Upper Brighton—Ry. Station (C.P.)	J. McIntyre	110 yd.	6	12 m.	25 00
Upper Cape—Railway Station	W. L. Raworth	½	6	12 m.	122 07
Upper Charlo—I. C. Railway Siding	W. Craig	½	12	12 m.	95 00
Upper Derby—I. C. Railway Siding	F. Parks	½	12	12 m.	40 00
Upper Dorchester—Ry. Station (I.C.)	C. A. Black	½	12	12 m.	78 00
Upper Dorchester—R. R. No. 1	H. W. Carl	6	6	12 m.	340 84
Upper Kent—Railway Station (C.P.)	G. B. Hillman	6	6	12 m.	35 00
Upper Kent—R. R. No. 1	M. Bloodsworth	10½	3	12 m.	212 12
Upper Kent—R. R. No. 2	Sheppard Drost	12	6	4 m. from Dec. 1, '14.	98 67
Upper Keswick—Ry. Station (C.P.)	C. W. Estey	12	12	12 m.	40 00
Upper Loch Lomond—R. R. No. 1	W. F. Kane	7	2	12 m.	105 25
Up Woodstock—Catch Post (C.P.R.)	H. Cowan	12	12	12 m.	65 00
Upper Woodstock—R. R. No. 1	F. N. Brittain	17	3	12 m.	305 84
Uplalquitch—Railway Station (I.C.)	F. Elderfield	1	3	12 m.	75 00
Walker's Settlement—Waterford	T. Ancerson	½	1	12 m.	24 37
Wapske—Railway Station	A. Broad	12	3	3 m. to June 30, '14.	8 75
	N. R. Colter, P.O.I.	12	9	9 m. from June 30, '14.	26 25
Waterside—Railway Station (S. & H.)	R. White	15½ & 13	6	12 m.	638 47
Waweig—Railway Crossing	F. N. Thomas	½	12	15 d. to April 15, '14.	6 18
	E. E. Greenlaw	½	6	11 m., 16 d. from Apr. 15, '14	80 54
Waweig—R. R. No. 1	R. Bell	14½	3	12 m.	205 93
Waverer Siding—I. C. Railway Siding	J. Fitzsimmons	25 yd.	3	12 m.	16 00
Welsford—Railway Station (C.P.)	Ed. C. Armstrong	½	15	12 m.	120 90
Welsford—R. R. No. 1	F. W. Gagne	28	3	12 m.	754 49
Westfield—Railway Station (C.P.)	L. B. Caulfield	110 yd.	30	12 m.	235 40
Westfield Centre—P. Ry. Siding	E. M. Balfoutano	110 yd.	12	12 m.	45 00
West Glenville—R. R. No. 1	J. R. Lanont	8 r. t.	3	12 m.	156 25
Westmoreland Point—R. R. No. 1	W. P. Oulton	7 & 1	6 & 12	2 m., 14 d. from Jan. 18, '15	71 78

SESSIONAL PAPER No. 24

APPENDIX B—Continued.

DETAIL of all payments for Mail Transportation in New Brunswick Postal Division, &c.—Concluded.

Name of Route.	Name of Contractor.	Distance in Miles.	No. of Trips per Week.	Period, in Months and Days.	Amount.
					\$ cts.
Weston—Woodstock	Thos. F. Troy, jr.	18 & 11	3	12 m.	480 00
White's Brook—Int. Railway Siding	J. Bourgoin		3	3 m. to June 30, '14	15 00
"	A. Anderson		6	9 m. from June 30, '14	37 50
Wickham—R. R. No. 1	A. D. Case	6	6	12 m.	182 00
Wilson Beach—Wharf	J. R. Brown		2	12 m.	78 00
Wishart Point—Main Post Road	J. A. Palmer		6	12 m.	75 00
Woodstock—Railway Station (C.P.)	A. Glidden		36	12 m.	350 00
Woodstock—R. R. No. 1	W. O. Porter	12	6	8 m. to Nov. 30, '14	336 00
Woodstock—R. R. No. 2	C. Dickinson	12	6	4 m. from Nov. 30, '14	168 00
"	A. F. Tabor	12	3	7 m. to Oct. 31, '14	166 93
"	T. Lawson	12	3	5 m. from Oct. 31, '14	119 51
Woodstock—R. R. No. 3	T. W. Baker	25 & 27 r. t.	6	12 m.	800 23
Woodstock—R. R. No. 4	W. D. Steeves	26 r. t.	6	8 m., 16 d. from July 15, '14	504 86
Woodstock—Street Letter Boxes	H. S. Savage		12	12 m.	272 57
Wyers Brook—Int. Railway Station	Ed. Mann	8	2	12 m.	160 00
Young's Cove Road—Railway Station	B. Jeffrey	754 yd.	6	12 m.	180 00
Young's Cove Road—R. R. No. 1	E. Slocum	21	6	12 m.	883 08
Young's Cove Road—R. R. No. 2	C. H. Jeffrey	10	3	12 m.	200 00
Zealand Station—Ry. Station (C.P.)	D. Jewett	1	6	12 m.	30 00
Zealand Station—R. R. No. 1	J. Brewer	13 1/2	3	12 m.	204 12

PARCEL POST DELIVERY.

Moncton	W. McK. Weldon			12 m.	311 25
"	"				
St. John	H. C. Green			12 m.	994 41
"	"				

Total..... 167,330 93

APPENDIX B—Continued.

QUEBEC POSTAL DIVISION.

DETAIL of all payments for Mail Transportation in Quebec Postal Division, made within the Fiscal Year ended March 31, 1915.

Name of Route.	Name of Contractor.	Distance in Miles.	No. of Trips per Week.	Period, in Months and Days.	Amount.
					\$ cts.
Adstock—Robertsonville.	J. Dubreuil.	9	8	12 m.	344 52
Agumish—Isle Michon.	J. Boisdreau.	4	3 per m.	Summer Season.	4 29
Alain—Coteh Post.	A. Boisdreau.	1	6	5 m. to Sept. 30, '14.	20 46
Alain—Girardville.	J. Doucet.	7	2	12 m.	100 00
Albanel—Normandie.	A. Laprise.	7	6	12 m.	391 25
Albertine—Railway Station.	A. J. Albert.	100 yd.	12	12 m.	85 00
Albertville—Causapost.	J. L. Laforce.	6	2	12 m.	112 00
Alfred—Coteh Post.	L. Fallu.	2	6	1 m., 21 d. from Feb. 8, '15.	14 44
Alfred—Railway Station.	J. Keay, Jr.	2	6	12 m.	51 33
Allen's Mills—Railway Station.	M. McK. Vir.	100 yd.	6	12 m.	62 60
Annville—Shawenga Falls.	J. Veilleux.	1	6	12 m.	130 00
Anqui—Coutural.	E. Raymond.	5	2	12 m.	30 00
Anqui—Railway Station.	J. Couillard.	600 yd.	12	12 m.	98 00
Anqui—St. Leon le Grand.	A. Vaillancourt.	8	6	12 m.	249 00
Anicenne Lorette—Champigny.	I. N. Drolet.	1	6	12 m.	50 00
Anicenne Lorette—R. R. No. 1.	L. Robitaille.	11	6	12 m.	411 48
Anicenne Lorette Quebec and Les Grands Deserts.	O. Cloutier.	11, 31	3, 6	12 m.	420 00
Anse Gardien East—Railway Station.	E. Côté.	330 yd.	12	12 m.	78 00
Argentenny—Missisipi.	F. Laforest.	67	2	12 m.	162 86
Armagh—Armagh Station.	Mrs. A. T. Roy.	3	6	12 m.	120 00
Armagh—Pau.	O. Roy.	4	3	2 m. from Feb. 1, '15.	16 39
Armagh—St. Philémon.	O. Roy.	0	6	12 m.	340 00
Armagh—St. Raphael Est.	J. Roy.	10	7	12 m.	404 25
Armagh Station—Mailloux.	L. Dionne.	4	3	10 m. from June 1, '14.	74 92
Armand—Railway Station.	A. Patoiné and I. Label.	1	12	12 m.	150 00
Armstrong—St. Théophile.	J. Richard.	21	6	12 m.	100 00
Arthabaska—Ham Nord.	E. Denenult.	22	6	12 m.	972 00
Arthabaska—Railway Station.	E. Gouin.	29	30	12 m.	525 00
Ashuapmouchohan—Condé.	A. Fraser.	3	2	5 m., 6 d. to Sept. 6, '14.	26 09
Ashuapmouchohan—St. Prime.	J. C. E. Auclair.	4	2	5 m., 6 d. to Sept. 6, '14.	38 25
Ashuapmouchohan—Railway Station.	Mrs. St. L. Routhier.	250 yd.	6	3 m. to June 30, '14.	12 50
Aston Junction—Railway Station.	A. Vignault.	15 yd.	as req'd.	12 m.	90 00
Atahute—Lorette.	J. Daigle.	41	6	1 m., 19 d. to May 19, '14.	29 62
Atlanta—Railway Station.	D. Daigle.	2	6	10 m., 11 d. from May 19, '14.	129 81
Atlanta—Railway Station.	J. Daigle.	2	6	10 m., 11 d. from May 20, '14.	129 81
Auberivière—La Route Postale.	A. Bégin.	5	12	12 m.	106 00
Audet—Ferry.	J. Côté.	3	6	12 m.	250 00
Auvergne—Portneuf Station.	P. Langleis.	11	6	12 m.	248 00
Avon—New Ireland.	A. Pelletier.	1	3	12 m.	45 00
Bazoville—Granite Baie.	M. Filion.	3	as req'd.	Summer Season, 1914.	22 00
Bazoville—Steamer Landing.	T. Fortier.	1	6 per m.	Summer Steamer, 1914.	95 00
Baie de la Trinité—Cariboo Island.	P. Z. Comeau.	7	as req'd.	Summer Season, 1914.	171 00
Baie de la Trinité—Pointe des Monts.	J. A. Farnard.	61	as req'd.	Summer Season, 1914.	40 50
Baie Hatée—Bie.	E. Rioux.	2	6	12 m.	44 00
Baie St. Nicholas—Godbent.	L. Bouchard.	6	1	Summer Season, 1914.	94 75
Baie St. Paul—Châteaux de Charlevoix.	M. Côté.	7	3	9 m. to Dec. 31, '14.	68 75
Baie St. Paul—Châteaux de Charlevoix.	D. Guay.	7	3	3 m. from Dec. 31, '14.	11 88
Baie St. Paul—Gouffre.	S. Ouellet.	4	2	Baie due in lieu of notice of cancellation of contract.	340 22
Baie St. Paul—Isle aux Coulees.	E. Dubour.	91	3	12 m.	1,775 00
Baie St. Paul—La Malbaie.	L. Bouchard.	30	6	12 m.	500 00
Baie St. Paul—La Petite Rivière St. François.	J. Bouchard.	15	6	12 m.	626 00
Baie St. Paul—St. Honoré.	M. Tremblay.	15	6	12 m.	3,855 36
Baie St. Paul—St. Tite des Caps.	H. Girard.	27	0	12 m.	295 02
Baie St. Paul—St. Urbain de Charlevoix.	E. Labbé.	9	6	12 m.	104 16
Baie St. Paul—Steamer Landing.	P. Cimon.	3	as req'd.	Summer Season '14.	150 00
Baker Brook—Railway Station.	A. McLean.	100 yd.	12	12 m.	

APPENDIX B—Continued.

DETAIL of all payments for Mail Transportation in Quebec Postal Division, &c.—Continued.

Name of Route	Name of Contractor	Distance in Miles	No of Trips per Week	Period, in Months and Days	Amount
					£ cts.
Barbours—Douglstown.....	A. P. Comeau			Special Service.....	17 26
	F. Kennedy			Special Service.....	18 00
Barbours de Malbay—Bridgeville	A. Ste. Croix	3, 170 ft.	6	12 m.....	151 62
Barbours de Malbay—Railway Sta.	W. Tapp	1	12	12 m.....	150 00
Barbours de Malbay—Vauquelin.....	M. Thompson	6	6	6 m. to Sept. 30, '14	50 00
	F. Fournier	6	2	6 m. from Sept. 30, '14	50 00
Barbours—Percé	J. D. Flynn		6	Extra trips.....	24 00
Barbours River—Railway Station...	A. P. Comeau		2	Extra trips.....	2 50
Batisseau—Railway Station	J. P. Laquerre	1, 200 yd.	24	12 m.....	107 23
Batisseau—St. Pierre les Becquets	F. Mailly	3, 1	12, 6	12 m.....	400 00
Batisseau Station Pont de Batisseau	J. Laquerre	1, 1	6	12 m.....	94 00
Beauce Junction—Railway Station	P. Breton	64 yd.	36	12 m.....	110 00
Beauce Junction—Saints Anges.....	E. Fontain	4, 1	6, 12	3 m. to June 30, '14	61 85
	L. Perreault	4, 1	6, 12	3 m. to Sept. 30, '14	118 50
Beauceville Est—Rivière des Plantes	F. Doyon	3, 3	3	12 m.....	90 00
Beauceville Est—Mathieu	J. Doyon	5	3	12 m.....	104 00
Beauceville Ouest—Toulier	M. Gilbert	4	2	12 m.....	75 00
Beauceville Ouest—Le Rocher	R. Bolduc	4	3	12 m.....	100 00
Beauceville Ouest—Railway Station	H. Poulins		18	12 m., extra trips.....	217 13
Bonaventure—Sarrigan	C. Denis		2	12 m.....	75 00
Bonduoin—St. Ferdinand	P. L. Belanger	5	2	12 m.....	72 00
Beaumont—St. Joseph de Lévis	T. H. Vien	6, 1	6	12 m.....	425 00
Beaumont—Beaumont Est	P. Robert	1	6	12 m.....	75 00
Beaumont—La Branche	J. Auclair	17, 1	6	2 m. from Feb. 1, '15	61 94
Beaumont—Laval	W. Brown	14, 1	6	6 m. to Sept. 30, '14	190 75
	J. Brown	14, 1	6	6 m. from Sept. 30, '14	128 22
	M. Giguère	9	6	9 m. to Dec. 31, '14	142 50
Beaupré—Rivière des Roches	P. Racine	9	6	3 m. from Dec. 31, '14	75 00
	W. Croteau	11	6	7 m., 13 d. from Aug. 18, '14	207 08
Beauséjour—Rimouski	J. Gagnon	4	6	12 m.....	150 00
Béancour—St. Germain	A. St. Cyr	10, 1	6	12 m.....	293 00
Béancour—St. Grogroir	A. Levesque	9	6	12 m.....	287 10
Bégin—St. Cyrille de l'Islet	J. Chouinard	3	3	12 m.....	100 00
Béjar—Railway Station	J. Coté	1	6	3 m., 15 d. to July 15, '14	21 35
Bellevalée—Railway Station	A. Coté	200 yd.	6	12 m.....	50 00
Bergoville—Sillery	G. Demers	1, 1	12	12 m.....	152 60
Bernadette—St. Nicholas	A. Olivier	4, 125 yd.	3	12 m.....	119 69
Berryer—Railway Station	J. B. Dion	3, 1	6	12 m.....	150 00
Berrimis—Hamilton Cove	C. Enmond	37	2	Winter Season.....	990 00
Berrimis—Pointe Aux Outardes	D. Malouin	15	2	Winter Season.....	105 50
Berrimis—Pointe des Monts	D. Miller	99	10	Winter Service, 1914-15.....	3, 178 00
Berthe—Grande Baie	J. Gagnon	10	1	10 m. from June 1, '14	41 62
Berthelot—St. Francois d'Orleans	F. X. Lepage	3, 1	4	12 m.....	85 00
Berthier—Railway Station	E. Gallibois	2, 1	18	12 m.....	165 60
Bie—Railway Station	B. Gronier	200 yd.	6	12 m.....	325 03
Bie—St. Valerien de Rimouski	C. Michaud	3, 1	6	12 m.....	120 60
Black Cape—Railway Station	H. M. Johnston	1	12	12 m.....	90 77
Black Lake—Richardville	G. Mercier	7	6	12 m.....	305 40
Black Lake—Railway Station	A. E. Hudon	100 yd.	18	6 m. to Sept. 30, '14	54 24
	F. Gagnon	300 yd.	18	6 m. from Sept. 30, '14	45 00
Black Lake—St. Desiré du Lac Noir	I. Dussault	6	6	12 m.....	40 00
Black Lake—St. Ferdinand	F. Gagnon	15, 1	6	12 m.....	440 00
Blainville—Railway Station	J. A. Ross		39	12 m.....	125 16
Blanchet—St. Lambert de Lévis	F. Pelchat	753 yd.	12	12 m.....	100 00
Blanchford—Bourbon	J. Vallière	6	2	12 m.....	72 86
Blanchford—Goupil	P. Héon	4, 1	2	12 m.....	50 00
Blanchford—Princeville	A. Hémond	9, 1	6	9 m. from July 1, '14	198 75
Blanchford—Stanfold	A. Després	9	6	3 m. to June 30, '14	48 68
Blériot—Railway Station	E. Fontaine		6	3 m. to June 30, '14	10 00
	L. Perreault		6	3 m. to Sept. 30, '14	39 50
Blériot—St. Agnes (via Beauce)	L. Perreault	1, 1, 1	18, 6	6 m. from Sept. 30, '14	315 00
Bлондин—Lac à la Tortue	A. Simard	2	6	12 m.....	166 00
Bloin—d'Artagnan	J. Boivin	3	3	12 m.....	54 00
Boeage—Three Lakes	H. Bouchard	4, 1	3	Summer Season, '14.....	36 00
Boissonault—Ste. Agathe de Lotbiniere	O. Boissonault	4	3	12 m.....	73 67
Boivin—St. Elzéar de Beauce	L. Lehoux	4	2	12 m.....	68 00
Bolduc—R. R. No. 1	F. & J. Tanguay	5	6	12 m.....	211 64
Bonaventure—Rivière Bonaventure	J. Arseneault	3, 1	3	10 m. from June 1, '14	65 00
Bonaventure—Railway Station	A. Bernard	1	12	12 m.....	175 88
Bonaventure—Thivierge	C. Forrest	3, 1	3	12 m.....	74 00
Bonaventure East—Catch Post	Est. of E. Bourdages	1	12	12 m.....	105 7
Bonaventure East—Cullen's Brook	P. Henry	3, 1	3	12 m.....	75

APPENDIX B—Continued.

DETAIL of all payments for Mail Transportation in Quebec Postal Division, &c.—Continued.

Name of Route.	Name of Contractor.	Distance in Miles.	No. of Trips per Week.	Period, in Months and Days.	Amount.
					\$ cts
Bonaventure East—Ste. Ildefonse de la Croix	J. L. Poirier	24	3	2 m. from Feb. 1, '15.....	4 10
Bonaventure Island—Percé.	W. Duval	3	6, 1	12 m.	211 94
Bord de l'Eau—Railway Station.	A. Doré	3	6	12 m.	210 00
Bougainville—St. George de Malbay.	J. Lepage.	24	2	12 m.	50 00
Boulay—Lac au Saumon.	S. Fougère.	21	2	12 m.	52 00
Bourgault—St. Jean Port Joli.	J. Bourgault.	21	3	12 m.	75 00
Bourg Louis—Railway Station.	J. Gray.	3	6	12 m.	150 00
Bousquet—Railway Station.	W. Bousquet.	350 ft.	2	3 m., 5 d. to Dec. 5, '14.	2 50
Breakeyville—Railway Station.	G. Breakey.	31	6	12 m.	130 00
Breault's Mills—Railway Station.	E. Richer.	180 ft.	12	12 m.	35 00
Brèche à Manon—Catch Post.	H. Flynn.	14	6	12 m.	100 00
Bridgeville—Rang St. Paul.	J. S. Thibault.	24	2	12 m.	50 00
Broadlands—Catch Post.	M. Adams.	100 yd.	6	12 m.	30 00
Broadlands—Kempt Road Hill.	P. Ferland.	8	2	12 m. and arrears.	101 92
Brouge—Tailion.	I. Leplante.	9	3	12 m.	132 60
Broughton Station—Railway Station.	A. Fortier.	150 yd.	24	12 m.	100 00
Broughton Station—West Broughton.	L. Gingras.	64	6	12 m.	149 00
Buckland—St. Damien de Buckland.	F. Morissette.	9	6	12 m.	350 00
Bulstrode Station—Railway Station.	J. N. Blanchet.	200 yd.	12	12 m.	65 00
Cabano—Railway Station.	C. Pelletier.	14	12	12 m.	150 00
Cacouna—Cacouna South.	E. Coté.	2	14	9 m., 27 d. from June 4, '14.	119 00
Cacouna—Railway Station.	J. Rioux.	24	13, 14, 20	12 m.	132 60
Cacouna—R. R. No. 1.	S. LeBel.	12	6	7 m., 27 d. from Nov. 3, '14.	173 71
Cadrin—St. Anselme.	A. Royer.	3	6	12 m.	100 00
Campbellton—Cross Point.	J. Olscamp.	1	6	Winter season.	33 35
	J. L. McDonald.	1	12	Summer season.	64 00
Campbellton—Restigouche.	J. Olscamp.	14	7	12 m.	71 00
Candiac—No. 1, R. M. D.	S. Routhier.	4	12	3 m., 26 d. from July 5, '14.	541 26
Candiac—Ste. Foye and Ste.	S. Routhier.	4 and 3	6 and 6	3 m., 5 d. to July 5, '14.	172 13
Canton Taché—St. Louis Nazaire.	A. Villeneuve.	3	3	12 m.	74 21
Capaux Oies—Les Eboulements.	C. Tremblay.	5	3	11 d. from May 1, '14.	91 76
Cap de l'Espoir—Railway Station.	J. B. Rebel.	2	12	12 m.	200 00
Cape Cove—Grand River.	M. Carberry.			Extra trips.	2 70
Cape Cove—Grand Rivière & Percé.	A. Arbour.			Extra trips.	12 82
Cape Cove—Percé.	A. Arbour.	9	12	12 m.	930 00
Cape Cove—Percé.	C. Dumaresq.			Extra trips.	4 80
Cap Laurentides—Railway Sta.	Mrs. M. R. Couliombe.	20 yds.	6	12 m.	10 00
Caplin River—Railway Sta.	A. Bourdage.	1	12	12 m.	99 50
Caplin River—St. Alphonse de Caplin.	A. Landry.	84	8 and 3	5 m., 21 d. to Dec. 21, '14.	346 49
	J. Plaisance.	84	6 and 3	3 m., 10 d. from Dec. 21, '14.	123 15
Cap Madeleine—Trois Rivières.	E. Loranger.	5	12	12 m.	360 00
Cap Rouge—Railway Station.	F. Garneau.	1	18	12 m.	356 82
Cap Suroît—Railway Station.	S. Brière.	1	18	12 m.	225 00
Cap St. Ignace—Railway Sta.	J. W. Sinneca.	14	18	9 m., to Dec. 31, '14.	225 00
	G. Bouliane.	14	18	3 m. from Dec. 31, '14.	75 00
Cap Tourmente—St. Joachim de Montmorency.	A. Saultant.	2	12	6 m., 21 d. from Sept. 10, '14.	52 20
Cap St. Ignace Sta.—DuGuesclin.	Est. Z. Guimont.	15	6	3 m. to June 30, '14.	125 90
Cap St. Ignace Sta.—Ste. Apolline Sta.	"	15	6	5 m., 7 d. to Dec. 7, '14.	217 39
Cap St. Ignace—Ste. Apolline Sta.	E. Bernier.	15	6	3 m., 24 d. from Dec. 7, '14.	232 26
Carleton Centre—Pointe Bourque.	A. Leonard.			1 m., 11 d. to May 11, '14.	17 50
Carleton Centre—Railway Sta (I.C.R.)	N. Leblanc.			1 m., 11 d. to May 11, '14.	26 25
Carleton Centre, Pointe Bourque and Railway Station.	H. Landry.	21	6	10 m., 20 d. from May 11, '14.	281 73
Caron—Hébertville.	J. Fortin.	3	3	3 m., 26 d. to July 26, '14.	24 05
Caron Brook—Railway Sta.	Mrs. V. Labrie.	200 ft.	12	12 m.	70 00
Carrier—Dintondre.	J. Carrier.	2	6	12 m.	92 00
Carrier—Railway Station.	O. Vallières.	3	18	12 m.	105 00
Casault—Railway Station.	A. Collin.	2	3	12 m.	70 00
Causapscal—Railway Station.	J. Bouchard.	1,110 yd.	29	12 m.	196 23
Chaleurs—Railway Station.	S. B. Bond.	14	6	12 m.	75 00
Chambord—Chambord Est.	N. Fortin.	11	6	12 m.	100 00
Chambord—Pointe Chambord.	D. Bérubé.	4	3	12 m.	100 00
Chambord—Railway Station.	A. Gauthier.	1	12 & 14	12 m.	158 63
Chambord Junction—Elysée.	G. Dallaire.	2	3	12 m.	100 00
Champigny—R. R. No. 1.	J. C. Gauvin.	31, 17 & 23	4	6 12 m.	783 88
Champigny—Railway Station.	J. N. Drolet.	1	6	12 m.	40 30
Champlain—Railway Station.	W. Morinville.	11	24	12 m.	157 00
Chandler—Grand Rivière Little Pabos etc.	A. Marteau.			Specia l trips	23 45

SESSIONAL PAPER No. 24

APPENDIX B—Continued.

DETAIL of all payments for Mail Transportation in Quebec Postal Division, &c.—Continued.

Name of Route.	Name of Contractor.	Distance in Miles.	No. of Trips per Week.	Period, in Months and Days.	Amount.
					\$ cts.
Chandler—Grand Pabos Ouest.....	F. Forest.....	41	2	12 m.	78 85
" —Little River East.....	Z. Benudin.....			Extra trips.....	5 80
" —Percé.....	G. Molloy.....			Extra trips.....	9 80
" —".....	R. Cyr.....			Extra trips.....	9 80
Chandler—Sp. Mail Service.....	P. Cyr.....			Special service.....	1 00
" —".....	G. Saucy.....			Special service.....	1 00
Chandler—St. Adelaïde.....	J. Sutton.....			Extra trips.....	2 10
" —".....	J. C. Duguay.....			Extra trips.....	2 10
" —".....	J. Duguay.....			Special trips.....	1 00
Charlesbourg—R. R. No. 1.....	J. Verret.....	19	6	12 m.	1,065 32
Charlesbourg—Rivière Jaune.....	A. Bureau.....	5½	6	12 m.	300 00
Charlesbourg—Railway Station.....	Mrs. B. Berthiaume.....	1	18	12 m.	375 60
Charlesbourg Ouest—Railway Stn.....	J. Jobin.....	200 yds.	18	12 m.	50 00
Charry—Railway Station.....	J. M. Lemieux.....	300 yds.	24	12 m.	50 00
Chateaubriand and Ste. Anastasie—Delamarre.....	L. Jeffrey.....	3 & 5	2 & 3	3 m., 25 d. to July 20, '14.....	56 68
Chateaubriand—Delamarre.....	E. Couture.....	3 & 5	2 & 3	8 m., 5 d. from July 20, '14.....	105 98
Chaudière Basin—St. Romuald d'Échemin.....	A. Couture.....	3	6	12 m.	150 00
Chaudière Curve—Railway Station.....	E. Fontaine.....	500 yds.	24	12 m.	80 00
Chaudière—Stn.—Railway Stn.....	C. F. Coleman.....	300 yds.	12	12 m.	60 00
Champort—St. Agapit.....	O. Paquet.....	3	3	12 m.	52 00
Chemin Archambault—St. Joseph d'Alma.....	J. Villeneuve.....	5	3	12 m.	100 00
Chemin Neuf—Standon.....	J. Bouffard.....	4	3	12 m.	100 00
Chemin Taubé, St. Frs. Xavier de Viger and Viger.....	E. Desrosiers and L. Turcotte.....	6 & 12	6 & 2	12 m.	282 15
Chenard—Catch Post.....	J. Chenard.....	250 yds.	6	2 d. from Feb. 1, '15.....	4 10
Chester Est—St. Paul de Chester.....	D. Pepin.....	5	3	12 m.	100 00
Chicoutimi—Chicoutimi Sud.....	G. Tremblay.....	3½	3	4 m., 28 d. from Nov. 2, '14.....	41 30
Chicoutimi—R. R. No. 1.....	M. Filion.....	13	6	12 m.	914 69
Chicoutimi—Latterrière.....	L. Maltais.....	9½—450 ft.	6	7 m. to Nov. 1, '14.....	284 09
Chicoutimi—Les Boîtes aux Lettres.....	A. Desbiens.....	1½, 1½, 1½	14-7-7	12 m.	595 00
Chicoutimi Ouest—R. R. No. 1.....	A. Desbiens.....	25	6	4 m., 29 d. from Nov. 2, '14.....	298 07
Chicoutimi Ouest—Les Bucherons.....	J. Tremblay and A. Gagnon.....	2½	3	2 m., from Feb. 1, '15.....	8 19
Chicoutimi—Railway Station.....	A. Desbiens.....		14-16	12 m.	283 48
Chicoutimi—Railway Station.....	G. A. Blais.....		6 & 7	12 m.	52 14
Chicoutimi—Stonner Ldg.....	T. Desbiens.....		as req'd	Summer season.....	58 00
Chicoutimi—St. Louis de Bagot.....	X. Bouchard.....	9	3	12 m.	178 80
Chicoutimi—Tremblay.....	L. Bouchard.....	2½	13	12 m.	300 00
Chlorydormes—Fox River.....	A. Dugas.....	27	6	11 m., 23 d. to Mch. 23, '14.....	1,768 06
Chlorydormes—Fox River.....	J. B. Poirier.....	27	6	8 d. from Mch. 23, '14.....	38 56
Chlorydormes—Petite Madeleine.....	J. A. Gagnon.....	26	6	9 m. to Dec. 31, '14.....	1,500 00
Chlorydormes—Petite Madeleine.....	X. Briard.....	26	6	3 m. from Dec. 31, '14.....	448 75
Choquette—Montmagny.....	A. Marois.....	4	3	12 m.	75 00
Chute Panet—Railway Station.....	J. Martel.....	3	12	12 m.	300 00
Chute Péribonca—Tailion.....	J. Néron.....	3	3	12 m.	150 00
Chute Shipshaw—Shipshaw.....	P. Dufour.....	7	3	12 m.	117 75
Clair—Railway Station.....	J. Long.....	1,054 yds.	12	12 m.	142 00
Clapham—Hill Crest.....	R. Kerr.....	3½	3	9 m. to Dec. 31, '14.....	26 25
Clapham—Hill Crest.....	G. G. Kerr.....	3½	2	3 m. from Dec. 31, '14.....	8 75
Clapham—Inverness.....	C. Morency.....	13½	6	12 m.	500 00
Clapperton—Catch Post.....	E. Leblanc.....	75 yds.	12	12 m.	25 00
Clarke City—Dennoville.....	Mrs. E. Theriault.....		as req'd	Special trips.....	100 00
Clarke City—Steamer Cascaedia.....	North Shore Power, Ry. & Nav. Co.....			Special trips.....	2 00
Collert—St. Raymond.....	L. Paradis.....	3	2	12 m.	52 00
Colomb—Little Pabos.....	J. Jousas.....	2½	3	10 m. from June 1, '14.....	64 93
Colomaine Stn.—Railway Stn.....	I. Frechette.....	126 yds.	12	12 m.	136 00
Connor—Railway Station.....	P. Boucher.....		12	12 m.	31 00
Corner of the Beach—Catch Post.....	J. Vibert.....		12	12 m.	350 00
Corteseal—Fontenelle.....	H. Olason.....	3½	3	12 m.	85 00
Cosssetville—St. Tite.....	S. Paquin.....	3	3	12 m.	80 00
Couillard—St. Chas. de Bellechasse.....	D. Potvin.....	2½	3	12 m.	75 00
Craig's Road Stn.—R. R. No. 1.....	I. Rosseau.....	3	6	12 m.	264 00
Craig's Road Stn.—Railway Stn.....	I. Rosseau.....	5	12	12 m.	50 00
Crawfordville—Kinnear's Mills.....	W. Crawford.....	1	2	1 m. from Mch. 1, '15.....	6 27
Crochet—Railway Station.....	L. Levasseur.....	50 yds.	6	12 m.	75 00
Culduff—St. Joseph de Beauce.....	R. Gilbert.....	14	6	12 m.	390 00
Cumberland's Mills—Railway Stn.....	T. J. Taylor.....	1	3	12 m.	92 50

APPENDIX B—Continued.

DETAIL of all payments for Mail Transportation in Quebec Postal Division, &c.—Continued.

Name of Route.	Name of Contractor.	Distance in Miles.	No. of Trips per Week.	Period, in Months and Days.	Amount.
					\$ cts
Dalibaire—Matane	D. Savard	30	6	12 m.	1,150 00
Dalibaire—Ste. Anne des Monts	N. J. Roy	274	6	12 m.	1,250 00
D'Arignac—St. Henri de Lévis	V. Boïdieu	1	6	12 m.	90 00
D'Aubin—Péribonca	N. Aubin	14	3	12 m.	75 00
Davelayville—Railway Station	L. Hamel	832 yds.	14	3 m. to June 30, '14	24 16
Davelayville—Railway Station	R. Melincourt	832 yds.	14	6 m. from June 30, '14	150 00
Delisle—Fleury	J. Maltais	2	3	9 m. 20 d. to Jan. 20, '14	40 28
Delisle—R. R. No. 1	F. Larouche	12	6	2 m., 11 d. from Jan. 20, '14	80 02
Delisle—R. R. No. 2	T. Larouche	10	6	2 m., 5 d. from Jan. 27, '14	58 19
Demers—Moulin TMU	C. Gagnon	3	6	12 m.	80 00
Demeules—Laprise	P. Laprise	3	3	5 m., 22 d. to Sept. 22, '14	35 87
Deniau—La Route Postale	M. S. Dubé		12	1 m., 12 d. to May 12	17 31
Deniau—La Route Postale	O. Dubé		12	10 m., 19 d. from May 12	132 09
Dequen—Dequen Nord	G. Grenon	1,251 yd.	12	12 m.	100 00
Dequen—Railway Station	E. Tremblay		12	12 m.	121 62
Deschailions—Lotbinière	F. Pérasse	107	6	12 m.	347 00
Deschailions—Railway Station	W. Robitaille		12	12 m.	100 00
Deschailions—St. Pierre les Beccquets	T. Phillips	6	6	12 m.	150 00
Deschambault—Railway Station	A. Perreault	14	12	12 m.	93 90
Deschambault—Railway Sta. (C.P.)	A. Perreault	21	24	12 m.	133 33
Deshaies—Raimbault	C. B. Cinq-Mars	31	3	12 m.	62 40
De St. Just—Railway station	L. Hudon	75 yds.	6 & 12	12 m.	50 00
Dinook's Creek—Maria	A. Cormier	5	0	12 m.	469 50
Doek—Thander River	R. Grenier	5	1	Summer season	10 00
Dohozy—Railway Station	C. Andy	2	2	8 m., 5 d. to Dec. 5, '14	12 50
Dolbeau—Quai Dolbeau	J. Grison	11	1	9 m., 13 d. to Jan. 13, '15	62 88
Dolbeau—Rural Route No. 1	P. Maltais	15	6	2 m., 18 d. from Jan. 13, '15	81 12
Dolbeau—Tadoussac	A. Deslisle	12	6	2 m., 18 d. from Jan. 13, '15	117 25
Donneron—Railway Station	A. Payeur	12	18	12 m.	50 00
Dosquet—Ste. Agathe de Lotbinière	J. Fancher	300 ft.	8	12 m.	90 00
Douglas town—Douglas West	C. Walsh	3	2	12 m.	33 60
Douglas town—Campé	G. H. Davis			Special trips	7 00
Douglas town—Campé	C. Fitzpatrick			Special trips	15 00
Douglas town—Railway Station	C. Kennedy		12	12 m.	175 00
Dufaultville—Mail Catcher	C. St. Laurent		12	10 d. to April 10, '14	0 69
Dufaultville—Mail Catcher	F. Gagnon		12	11 m., 20 d. from Apr. 10, '14	24 31
DuChesclin—Ste. Apolline de Paton	A. Bernier	12	6	3 m. to June 30, '14	98 00
Dusseault—St. Isidore de Dorchester	E. Guay	3	3	In lieu of 3 m. notice	10 00
East Branch—West Broughton	F. Landry	3	2	12 m.	98 00
East Broughton—Railway Station	F. Drouin	11	21	12 m.	150 00
Edmundston—Railway Station	J. A. Bernier	1	12	12 m.	100 00
Edin Hood—Railway Station	S. Duval	1	8	12 m.	70 00
Egamine—Catch Post	D. Glover	85 yds.	12	12 m.	68 00
Egamine—Egamine Nord	W. Goulin	5	2	12 m.	55 00
Egamine—Fleurant	D. Campbell	7	3	12 m.	84 50
Egamine Flat—Railway Station	S. Pike	2	6	12 m.	125 20
Egamineux Pt.—Natashquan	A. Cormier	100	10 p. per	Winter season	450 00
Egamineux Pt.—Thamier River	J. Cormier	57	10 p. x	Season service	350 00
Eldard—Railway Station	C. DuChesclin	650 yds.	12	12 m.	100 00
Emie Point—L'Anse à Valieu	H. L. Azeul	6	3	12 m.	150 00
Father Point—Railway Station	J. Heppell	2	12	12 m.	100 00
Father Point—Himouski Ry. Sta	A. Lavoie	44	14	11 m. from May 1, '14	300 00
Fauvel—Catch Post	A. Starnes	2	6	12 m.	135 00
Fir Grove—Prampton	D. Laessle	13	6	12 m.	930 00
Fir Grove—St. Odilon	J. Fournier	5	6	12 m.	174 00
Flors—Rivière au Doré	E. Simard	5	1	10 m. from June 1, '14	24 87
Flynn—Péris	E. Hieison	41	2	12 m.	56 67
Fulton de—Peninsula Gaspé	W. H. Le Touzel	8	6	12 m.	350 00
Fossambault—Ste. Catharine	J. Drolet	3	2	12 m.	50 00
Fox River—Grande Grève	L. Symon	20	6	12 m. incl arrears	910 97
Fox River—Morris	C. Duret	4	3	12 m.	75 00
Frampton—Railway Station	L. Charbonneau	43	9	12 m.	354 69
Frampton—Springbrook	J. Drouin	4	3	12 m.	100 00
Frampton—St. Jean Port Joli	J. Duchêne	3	3	12 m.	100 00
Frappe—Garnou	F. Morneau	14	3	12 m.	100 00
Frampton—Railway Station	P. Toussaint	2 14-14	12	12 m.	251 44
Garnou Junction—Railway Station	J. A. Borsileanu	200 yd.	12	12 m.	45 00
Garroz—Pondou Attrapeur	X. Proulx	1,255 ft.	12	4 m. from Dec. 1, '14	15 04
Gaseons—L'Anse à la Barbe	P. Alam	2	12	0 d. to Dec. 31, '14	120 00
Gaseons—L'Anse à la Barbe	L. P. Parisé	2	12	3 m. from Dec. 31, '14	40 00
Gaseons—Railway Station	D. Grenier	1,185 yd	12	6 m. to Sept. 30, '14	55 50

SESSIONAL PAPER No. 24

APPENDIX B—Continued.

DETAIL of all payments for Mail Transportation in Quebec Postal Division, &c.—Continued.

Name of Route.	Name of Contractor.	Distance in Miles.	No. of Trips per Week.	Period, in Months and Days.	Amount.
					\$ cts.
Glasgow—Railway Station...	W. P. Brotherton.	1,195 yd.	12	6 m. from Sept. 30, '14.	55 55
Gaspé—Gaspé Bay South...	C. F. Eden.	41	6	12 m.	375 00
Gaspé—Grand Grève	A. Asen.	15	6	9 m. to Dec. 31, '14.	1,180 00
	P. S. Lafontaine.	15	6	3 m. from Dec. 31, 1914.	306 25
Gaspé—Pointe à Neveu	J. Roberts.	51	6	12 m.	426 67
Gaspé—Railway Station	J. D. Cass.	12	12	12 m.	310 00
Gaspé—Sunny Bank	G. F. Patterson.	7	6	12 m.	245 00
Gauthier—Ste. Adélaïde de Pabos.	T. Leblanc.	34	3	12 m.	80 00
Gauvin—Genté	A. Mercier.	2	3	3 m., 9 d., from Dec. 21, '14.	7 00
Genest—St. Bernard de Dorchester.	A. Genest.	3½	3	12 m.	49 75
Gentilly—Marchilon	O. Mailhot.	3	3	12 m.	54 99
Gentilly—St. Pierre les Boequets.	D. Marchand.	10	6	12 m.	224 00
Gentilly—Trois Rivières	O. Genest.	10	6	12 m.	545 00
Gentilly—Turcotte.	O. Baril.	3	3	12 m.	50 00
Glasgow—St. Aubert.	P. St. Pierre.	14	6	12 m.	78 25
Gingras—St. Antoine de Lotbinière	X. Lafleur.	34	3	12 m.	60 50
Giroude—Lamy	J. Pelletier.	5	3	12 m.	100 00
Glen Lloyd—Glen Murray.	J. H. George.	4	3	12 m.	148 00
Glenlyne Station—Lac Long	V. Aubut.	2	2	6 m. from Oct. 1, '14.	78 00
Goodford—St. Raymond.	P. Dion.	3	2	12 m.	50 00
Grande Baie—La Descente des Femmes	J. Vincent.	19	1	8 m., 18 d. to Dec. 15, '14.	160 80
Grandes Baies—L. Anse St. Jean and Str. Landing.	F. Tremblay.	54 & 14	3 & 4	12 m.	725 00
Grande Baie—Otis	E. Clavenu.	15	2	Summer season	160 00
Grande Baie—R. R. No. 1	H. Tremblay.	12	6	4 m., 21 d. from Nov. 9, '14.	111 31
Grandes Bergeronnes—Lac Beaufrères	R. Siros.	24	3	12 m.	68 00
Grandes Bergeronnes—Les Escoumains	E. Gauthier.	12	6	12 m.	360 00
Grandes Bergeronnes—Tadoussac.	E. Gauthier.	15	6	12 m.	791 25
Grand Casapédia—Railway Station	T. B. Robertson.	60 yd.	13	12 m.	100 50
Grand Casapédia—Maria Capes	B. Robertson.			Special trip	5 40
Grandes Piles—Railway Station	E. J. Arseneault.		24	12 m.	100 00
Grandes Piles—St. Jean des Piles	J. Beland.	12	12	12 m.	225 00
Grandes Piles—St. Joseph de Mekinac	A. Blais.	25	6	12 m.	959 00
Grand Fond—La Malbaie.	I. Harvey.	8	1	9 m. from July 1, '14.	54 25
Grand Fond—Murray Bay	T. Duloir.	8	1	3 d. to June 30, '14.	9 38
Grand Mère—Railway Station	Thé Laurentides.				
Grand Motet—Railway Station	Paper Co.	1,125 yd.	6	12 m.	54 77
Grand Mère Village—Railway Station	E. Fournier.	6	13	12 m.	540 58
	Laurentides Paper Co.		1	25 12 m.	270 81
Grand Pabos—Railway Station	J. Duquay.	31	12	12 m.	325 00
Grand Rang—Lac Etchemin	G. Clumberland.	14	6	12 m.	125 00
Grand Rang—St. Adrien	O. Roy.	44	3	12 m.	133 50
Grand Rivière—Railway Station	A. Moreau.	1	12	12 m.	120 00
Grande Rivière—St. Adélaïde	J. R. Duquay.			Extra trips	8 20
Gravel—Ruisseau Leblanc.	V. Bujold.	2,102½ yd.	2	12 m.	45 36
Green River—Railway Sta. (Rivière du Leap)	L. Desrosiers.	57	6	12 m.	149 00
Grenier—St. Ebrève de Beauce	A. Grenier.	4	2	3 m. to June 30, '14.	8 75
	A. Drouin.	4	2	9 m. from June 30, '14.	36 00
Griffin Cove—Portage Griffin	G. Dunn.	4	3	12 m.	115 00
Grindstone Island—Grand Entry, Amherst, etc.	Sundry persons.			Special trips	27 00
Grindstone Island—Grand Entry, Amherst, etc.	A. Arseneau.			Special trips	35 00
Grondees—Grandines Est.	Z. Hamelin.	8	6	12 m.	162 50
Grondees—Portelance	A. L. Portelance.	24	6	12 m.	150 00
Grondees—Railway Station	J. Laullier.	3	24	9 m. to Dec. 31, '14.	200 00
	J. A. Perron.	31	24	3 m. from Dec. 31, '14.	111 25
Grosse Isle—Montmagny	Rev. J. Ferland.	7	1	Winter Season	200 00
Guay—Lévis	L. A. Laflamme.	17	19	12 m.	240 00
Guindon—St. Prosper de Dorchester	A. Grenier.	4	3	12 m.	100 00
Guienne—Railway Station	P. Marmen.	11	6	12 m.	110 00
Guité—Railway Station	F. Berthelot.	1	6	12 m.	75 00
Hadlow Cove—Railway Station	N. Veillens.	1	6	12 m.	55 00
Haldimand—Railway Station	A. Kennedy.	3	6	12 m.	235 00
Hamel—St. George de Beauce	B. Rodrigue.	61	3	12 m.	150 00
Hamilton Cove—Les Escoumains	A. Duchaine.	28	6	12 m.	787 50
Hautour—St. Gabriel de Rimouski	L. Desrosiers.	6	2	12 m.	55 00
Hébert—Main Post Road	A. Hébert.	2	3	6 m., 20 d. to Oct. 20, '14.	31 75
Hébertville—Misy	N. Vaillancourt.	6	2	12 m.	100 00
Hébertville—Railway Station	A. Tremblay.	31	12	12 m.	100 48

APPENDIX B—Continued.

DETAIL of all payments for Mail Transportation in Quebec Postal Division, &c.—Continued.

Name of Route.	Name of Contractor.	Distance in Miles.	No. of Trips per Week.	Period, in Months and Days.	Amount.
					\$ cts.
Hébertville—R.R. No. 1	A. Tremblay	14	31	8 m., 5 d. from July 27, '14.	327 82
Hébertville—R.R. No. 2	A. Fortin	14	6	4 m., 7 d. from Nov. 24, '14	138 01
Henderson Vale—Millfield	W. G. Henderson	5	3	12 m.	75 00
Hemopin—Standon	F. Hébert	6	3	12 m.	117 00
Iléon—St. Paul de Chester	G. Roberge	7	3	12 m.	140 00
Heppel—Catch Post	J. F. Heppel	1	6	8 m. from Oct. 1, '14.	20 00
Herouville—Railway Station	N. Roberge	200 yd.	as req.	12 m.	60 00
Hervey Junction—La Tuque	D. Ricard	52	1	2 m., 20 d. from Jan. 11, '15	200 81
Hervey Junction—Railway Station	P. E. Levesque	200 ft.	12	12 m.	85 00
Hocquart—St. Cyrien	O. Roy dit Desjardins	3	6	12 m.	100 00
Honfleur—St. Anselme	D. Audet	6	6	12 m.	150 00
Hopetown—Paspébiac and Station	Mrs. A. Levesque	4	12	12 m.	300 00
Houde—St. Agapit	N. Paquet	2	3	12 m.	85 00
Indian Lorette—R. R. No. 1	O. Pageau	15	7	12 m.	704 39
Inverness—R. R. No. 1	W. Cox	181	6	12 m.	619 50
Inverness—Woodside	A. Coté	131	3	12 m.	213 84
Isleaux Coudres—La Baleine	E. Desgagnés	4	3	12 m.	78 00
Isleaux Coudres—Pointe des Roches	E. Dufour	5, 1255 yd.	3	6 m. to Sept. 30, '14.	50 70
	H. Bouchard	5, 1255 yd.	3	6 m. from Sept. 30, '14.	50 70
	J. Lachaine	8	3	12 m.	200 00
	S. Normand	6	6 & 3	12 m.	950 00
Isle aux Grues—Montmagny	A. Fraser	6 & 10	3	12 m.	339 69
Isle Verte—Notre Dame de Isle Verte	E. Coté	1	20	12 m.	232 33
Isle Verte—Railway Station	E. Thibault	10	6	12 m.	388 00
Isle Verte—St. Paul de la Croix	A. Couture	5	6	12 m.	172 00
Issoudun—Railway Station	C. Levesque	11	12	12 m.	137 50
Ivy—Railway Station	I. Gauthier	4	3	12 m.	109 20
Jean Noel—St. Irénée	W. Camirand	6	6	12 m.	148 00
Jette—Railway Station	P. Caron	81	2	3 m. from Jan. 1, '15.	35 00
Joffre—Ste. Féllicité	E. Allard	12	6	6 m., 20 d. from Sept. 10, '14	241 83
Jonquière—R. R. No. 1	A. Bouchard	24	5	3 m. from Jan. 1, '15.	126 70
Jonquière—R. R. No. 2	A. Lapointe	11	12 & 14	12 m.	200 00
Jonquière—Jonquière Ouest	P. Bergeron	4	2	5 m., 9 d. to Sept. 9, '14.	43 19
Jonquière—Jonquière Sud	A. Bouchard	12	5	9 m. to Dec. 31, '14.	375 37
Jonquière—La Trécharge	E. Gagnon	5	12	12 m.	262 21
Jonquière—Railway Station	A. Morin	10	4	12 m.	312 00
Jonquière—St. Cyrine	P. Lafrance	2	3	10 m. from June 1, '14.	33 30
Joyal—Ste. Hélène de Chester	F. Julien	23	6	12 m.	50 00
Jubron—Catch Post	G. Langlois	5	12	12 m.	375 66
Kamouraska—Railway Station	J. Kelly	20 yd.	12	12 m.	30 00
Kempt Station—Catch Post	O. Bélanger	350 yd.	12	3 m. to June 30, '14.	16 25
Kenogami—Railway Station	C. Angers	11	12	12 m.	211 52
King's Corner—Kinnear's Mills	C. B. King	4	2	12 m.	62 00
Kinnear's Mills—Robertsonville	D. Matheson	11	6	12 m.	490 00
Kiskinowik—Railway Station	R. B. Manning	1	6	12 m.	35 77
Knoxbridge—L'Anse au Beaufils	F. Couture	21	2	12 m.	52 00
Kusougan—Metabetchouan	J. Doré	2	6	11 m., 23 d. to March 23, '15	97 78
La Barre—Railway Station	O. Gagnon	300 yd.	12	12 m.	50 00
Labissonnière—Railway Station	W. Thelland	75 yd.	12	12 m.	60 00
Labrie—St. Charles de Bellechasse	E. Fournier	11	6	12 m.	90 00
Lacasse—Standon	P. Brousseau	3	2	6 m. to Sept. 30, '14.	48 00
Lac à Beauce—Railway Station	J. Guillemette	1	2	9 m. to Dec. 31, '14.	5 01
Lac à Ilm—Normandville	A. Simard	5	2	12 m.	76 00
Lac à la Croix—Metabetchouan	J. Doré	6	6	1 m., 6 d. from Nov. 24, '14	92 26
Lac à la Tuque—Railway Station	P. Francoeur	1	16	12 m.	72 00
Lac à Laurent—L'Anse au Foin	A. Larouche	9	1	12 m.	65 00
Lacasse—Standon	P. Brousseau	3	2	6 m. from Oct. 1, '14.	48 00
Lac au Saumon—Parané	P. Bozque	21	3	3 m. to June 30, '14.	18 75
	E. Quinn	21	3	4 m., 17 d. to Nov. 17, '14	57 07
	L. Bouchard	21	3	4 m., 15 d. from Nov. 15, '14	46 20
Lac au Saumon—Railway Station	E. St. Laurent	75 yd.	19	12 m.	68 28
Lac aux Brochets—Railway Station	J. H. Nobert	1	2	9 m. to Dec. 31, '14	19 50
Lac aux Sables—Railway Station	E. Leveillé	1	12	12 m.	163 00
Lac Beauport—Rivière Jaune	Mrs. E. Brown	31	6	9 m. from July 1, '14.	262 59
Lac Beuchette—Railway Station	Mrs. T. Bouchard	1	12	12 m.	198 31
Lac Chat—Railway Station	O. Labranche	50 yd.	2	9 m. to Dec. 31, '14.	7 30
Lac Chat—Tremblay	J. Bouliane	18	3	12 m.	200 00
Lac des Commissaires—Railway Station	J. B. Junes	1	2	12 m.	70 00
Lachance—St. Jean Port Joli	J. Robichaud	2	3	12 m.	75 00
Lachevrotière—Lathinère	J. De Villers	6, 1204 yd.	7	12 m.	731 92
Lachevrotière—Railway Station	G. Trotter	1	12	12 m.	66 00

APPENDIX B—Continued.

DETAIL of all payments for Mail Transportation in Quebec Postal Division, &c.—Continued.

Name of Route.	Name of Contractor.	Distance in Miles.	No. of Trips per Week.	Period, in Months and Days.	Amount.
					5 cts.
Lachevrotière—Railway Station	J. Savageau	1	12	12 m.	135 00
Lac Humqui—St. Léon le Grand	A. Lebrun	8	3	12 m.	114 36
Lac la Pêche—Railway Station	W. H. Parker	10½	6	6 m. from May 1, '14 (Summer Service)	200 00
Lac Long—Rivière Bleue	H. Pelletier	4	6	6 m. to Sept. 30, '14, arrears	107 65
"	L. L. Rutté	8	6	6 m. from Oct. 1, '14	123 75
Lac Long—St. Eusèbe	H. Pelletier	8	6	6 m. to Sept. 30, '14, arrears	121 51
"	L. L. Rutté	8	6	6 m. from Oct. 1, '14	130 72
La Croche—La Tuque	E. Gauthier	13	1	12 m.	104 00
Lac St. Joseph—Railway Station	J. L. Piché	100 yd.	14	12 m.	87 50
Lac St. Pacôme—St. Pacôme	C. Després	2½	6	12 m.	150 00
Lac Sac—Metabetchouan	J. Doré	8½	6	7 m., 23 d. to Nov. 23, '14.	239 29
Lac Sergent—Railway Station	Mrs. J. Paquet	100 ft.	20	12 m.	29 50
La Descente des Femmes and Otis	J. Vincent	6	1	3 m., 13 d. from Dec. 19, '14	49 65
La Durantaye—Morin	A. Langlois	3	3	12 m.	85 00
La Durantaye—Railway Station	P. F. Lacroix	200 yd.	12	12 m.	25 00
La France—Lamartine	A. Dubé	3½	3	12 m.	75 00
Lake Aylmer—St. Gérard	A. Proteau			12 d. from April 4, 1914	26 00
Lake Beauport—Rivière Joue	Mrs. E. Brown	3½	6	3 d. from April 1, 1914.	87 50
Lake Edward—Railway Station	A. J. Turner		14	12 m.	99 00
Lake Etchemin—Railway Station	G. Chamberland	4½	24	12 m.	580 00
Lake Megantic—Lake St. John	J. St. Pierre			Special trips, British Mails	2 75
"	A. Bolduc			"	5 50
Lake Megantic—Woburn	L. Lavigne	10½	3	1 m., to April 14 1914	379 81
Lakeview House—Railway Station	C. White	2½ & 3	12	63 m., from June 20, 1914	79 00
Laliberté—Normandin	E. Sauvegeau	2½	3	12 m.	55 00
La Malbaie—Mount Murray	J. Savard	5	as req.	3 m., 7 d. from June 21, 1914	235 00
La Malbaie—Rivière Ouelle Wharf	J. O. Deschênes	3	11	12 m.	225 00
La Malbaie—Ste. Agnes de Charlevoix	H. Gaudreault	9	6	12 m.	479 00
La Malbaie—St. Siméon	J. Couturier	30	6	12 m.	923 60
La Malbaie—Str. Landing	P. Bouehard	3	as req.	7 m., 15 d. to Nov. 15, 1914	455 90
Lamartine—Railway Sta. and St. Cyrille, de l'Islet	J. Poitras	2½ & 7½	6 & 12	12 m.	313 08
Lambton—Railway Station	L. Langlois	7½	12	12 m.	200 00
Langevin, Letter Box and Railway Sta.	N. Labbé	1,645 yds.	24	12 m.	439 04
Langevin—Sevigny	J. E. Audet	4	2	12 m.	60 00
La Normandie—Montmagny	J. R. Boilet	3	3	12 m.	99 00
L'Anse à Brillant—Catch Post	Mrs. E. W. Briand	2 ac.	6	12 m.	75 00
L'Anse à Brillant—Prevel	G. Briand	3½	6	12 m.	375 00
L'Anse à Gile—Railway Station	E. Menard	2	6	12 m.	94 75
L'Anse à Gile—Station & Ry. Station	T. Theberge	½	6	12 m.	30 00
L'Anse au Foin—Rivière du Moulin	J. Harvey	8 & 250 yd.	6	6 m. to Sept. 30, 1914	201 01
L'Anse au Foin—Rivière du Moulin	L. Racine	8 & 250 yd.	3	3 m., 17 d. to Mar. 17 1915.	137 75
L'Anse St. Jean—Petit Saguenay	A. Gagne	12	2	12 m.	144 92
L'Anse St. Jean—Ste. Marguerite Bay Mills	E. Lavole			Winter Service	200 00
La Pate—Ste. Amille de Lotbinière	E. Demers	3	3	12 m.	75 00
La Ratière—Hilway Station	E. Vaillancourt	2	6	12 m.	75 00
La Renaudière—St. Pierre Montmagny	P. Lee	2½	6	12 m.	100 00
La Tuque—La Tuque Junction	J. A. Giroux			Special trips	16 13
La Tuque—Parent	J. E. Beuchemin	121	1	3 m., 27 from Jan. 5, 1915.	174 19
Larochelle—St. Norbert d'Arthabaska	T. Boulanger	4	3	6 m., 20 d. to Oct. 20, 1914.	43 79
Larose—St. Isidore de Dorchester	J. Larose			26 d. to April 26, 1914.	12 50
Larouche—Railway Station	W. Larouche	20 yds.	6	12 m.	20 00
La Société—Randot	T. Ouellet	5	3	12 m.	187 50
La Société—St. Jean de Dieu	L. Ronssseau	3½	3	3 m., 25 d. to Dec. 25, 1914.	146 74
La Terrière—Malherbe	M. Girard	3½	3	12 m.	78 00
La Tuque—Railway Station (C.N.R.)	J. A. Paquin		14 & 2	12 m.	164 50
La Tuque—Railway Station (N.T.R.)	P. Potvin			"	12 00
La Tuque Junction—Railway Station	R. A. J. Pelletier			Extra Expense.	0 50
La Tuque Junction—Railway Station	J. Filion	100 ft.	20	12 m.	118 30
Laurièreville—R. R. No. 1	O. Lapointe	11	7	15 m.	189 88
Laurièreville—Railway Station	A. Gingras	1½	6	12 m.	71 99
Laverigne—Catch Post	P. Larivière		6	6 m. to Sept. 30, 1914	19 50
"	A. Trudel		6	6 m., from Oct. 1, 1914	37 50
Le Bras—Railway Station	J. Jolicoeur	1	12	12 m.	60 00
Leeds Village—Lyster Station	A. Gagné	17	6	3m., to June 30, 1914	143 75
"	A. Poulin	17	6	4 m., from July 1, 1914.	207 23
"	L. N. Marceau	17	6	6 m., from Nov. 1, 1914.	257 77
Leeds Village—Robertsonville	A. Vachon		6	12 m.	600 00

APPENDIX B—Continued.

DETAIL of all payments for Mail Transportation in Quebec Postal Division, &c.—Continued.

Name of Route	Name of Contractor	Distance in Miles	No. of Trips per Week	Period, in Months and Days	Amount
					\$ cts
Leeds Village—Welson's Mills	A. W. Lefebvre	21	6	12 m.	156 43
Leggat's Point—Little Metis	Rev. A. Robertson	41	3 & 12	12 m.	275 00
Lemesurier—R. R. No. 1	C. M. Ross	12	6	4 m., 5 d. from Nov. 26, '14	129 72
Lemieux—Railway Station	J. W. Beaudet	150 ft.	14	12 m.	23 33
Leneul—Ste. Anne de la Pêrarde	T. Tessier	3	2	12 m.	85 00
Le Pont de Quebec—Silvery	J. T. Gauthier	31	6	9 m., 24 d. to Jan. 24, 1915	178 47
	L. Robitaille	31	6	2 m., 7 d. from Jan. 25, 1915	37 22
Le Rapide—St. Casimir	P. Trotter	4	2	12 m.	70 00
Les Boules—Railway Station	A. Berubé	1	12	12 m.	100 00
Les Eboulements—Quai des Eboulements	E. Tremblay	3,111 ft.	4	Winter Service	121 60
Les Eboulements—Str. Landing	T. Tremblay	5,111 ft.	as req'd	Summer Service	242 55
Les Eboulements—Ste. Marie de Charlevoix	J. Tremblay	4	6	1 m., 3 d. to May 31, 1914	17 40
Les Eboulements—Ste. Marie de Charlevoix	J. Tremblay	4	6	10 d. to May 13, 1914	4 80
Les Eboulements—Ste. Marie de Charlevoix	D. Gaudreault	4	6	21 d. from June 3, 1914	10 80
Les Eboulements—Ste. Marie de Charlevoix	C. Tremblay	4	6	9 m., 27 d. from June 4, 1914	154 80
Les Ecoreils—Railway Station	I. Paire	1	18	12 m.	133 50
Lessard—St. Elysur de Penage	N. Langlois	1	6	12 m.	42 23
Levis—Les Boites aux Lettres	L. Duquet	61	25	12 m.	1,160 00
Levis—Ferry	V. Ringette	1	as req'd	1 m., to April 30	20 08
Levis—Ferry	J. A. Poliquin	1	as req'd	11 m., from May 1, 1914	224 07
Levis—Railway Station	V. Ringette	217 ft.	18	3 m., to April 30	41 20
	J. A. Poliquin	217 ft.	18	11 m., from May 1, 1914	275 28
Levis—By Station and Ferry Landing	Quebec Central Ry.			Arrears	2,437 42
Levis—Letter Box and St. Joseph de Levis	J. A. Poliquin	217 ft.	as req'd	11 m., from May 1, 1914	183 52
Levis—St. Honnald d'Etchemin	Levis County Ry.	31 & 41	19 & 18	12 m.	333 60
Levis—St. Honnald d'Etchemin	J. Jones	3	12	1 m.	775 00
L'Entremonts—Conception, Matapédia, and St. Benoit de Matapédia	T. C. Gallant	6 & 10	3 & 6	12 m.	125 00
L'Entremonts—Quebec	V. Gagne			Special trips	1 00
L'Inoué—Railway Station	E. X. Richard	800 yds.	24	Arrears	17 80
L'Inoué—R. R. No. 1	L. L. Bolduc	21	6 & 3	12 m.	419 75
L'Islet—Railway Station	G. Caron	2	18	12 m.	294 00
Little Metis—Railway Station	P. Otar	2	12	9 m., to Oct. 31, 1914	147 61
Little Palois—Railway Station	F. Frenon	2	12	12 m.	170 00
Little River East—Catch Post	N. Lelièvre	1255 yds.	12	12 m.	175 76
Little River East—St. Leobore de Gaspé	N. Lelièvre	51	2	12 m.	88 73
Little River West—Catch Post	E. Bellevue	300 ft.	12	12 m.	45 00
Lorrette—Railway Station	J. Belanger	3	25	12 m., and extra trips	238 10
Lotbinière—Rivière Beauclair	C. Lenny	6	6	12 m.	223 00
Lotbinière—Ste. Croix	E. Lemay	11 & 14	6	12 m.	493 00
Lourdes—Railway Station	R. Dumaine	41	6	12 m.	175 00
Lourdes du Blanc Sablon & Natashquan	D. Landry			Special trips	49 00
"	S. J. Robertson			"	46 00
"	F. Jones			"	10 00
"	J. Hebert	304	5 p.s.	"	700 00
Lourdes du Blanc Sablon and Blanc Sablon, Nfld.	J. V. Le Grosley	3	3 & as req'd	12 m.	62 30
Lower Ireland—Therford Mines	J. Bullard	12	2	12 m.	197 00
Lyster Station—Railway Station	T. Baker	73 yds.	12	12 m.	100 00
Marbès—Ste. Blanche	C. Martin	3	3	12 m.	80 00
Mansou—Railway Station	J. A. Laferté	500 ft.	14	3 m., to June 30, 1914	17 44
Mansou—Railway Station (H. C. H.)	A. Neveu	5 0 ft.	14	9 m., from July 1, 1914	52 50
Marci—St. Godfroy	N. Fyancour	61	3	12 m.	94 00
Marin—Railway Station	F. Dugas		12	3 m., to June 30, 1914	21 25
Marin—Railway Station (J. O. H.)	A. Gauthier		12	9 m., from July 1, 1914	60 00
Marin Capes—Catch Post	A. Houdreau		12	9 m., to Dec. 31, 1914	66 20
"	R. Fierres		12	3 m., from Jan. 1, 1915	18 75
"	E. Thibodeau		12	5 m., to Sept. 30, 1914	25 00
"	P. Bernard		12	6 m., from Oct. 1, 1914	25 00
Martineau—Morigeau	A. Simard	3	3	12 m.	40 00
Matadi—Railway Sta., J. R. L. & Co.	Rev. Mère St. Calixte	1	12	8 m., 17 d. from July 15, '14	53 40
Matadi—Catch Post	L. H. Heppell	1	6	6 m., to Sept. 30, 1914	20 00
Matane—Railway Station	C. Stevenson	1	12	12 m.	150 00
Matane—St. Luce de Matane	A. Marquis	7	6	12 m.	210 00
Matapédia—Railway Station	L. Dorion	200 yds.	28 & 12	12 m.	235 84

SESSIONAL PAPER No. 24

APPENDIX B—Continued.

DETAIL of all payments for Mail Transportation in Quebec Postal Division, &c.—Continued.

Name of Route.	Name of Contractor.	Distance in Miles.	No. of Trips per Week.	Period, in Months and Days.	Amount.
					\$ cts.
Matapedia—Runnymede	J. Lawlor	12	2	12 m.	150 00
Matapedia—St. André de Restigouche	L. Leblanc	8	6	12 m.	350 00
Mcreefer—Notre Dame du Rosaire	J. Girard	6	6	6 m., to Sept. 30, 1914	140 00
Metabetchouan—Railway Station	T. Tremblay	1	14	12 m.	96 00
Metabetchouan—R. R. No. 1	J. Tremblay	13	6	7 d. from March 25, 1915	9 41
Metabetchouan—St. Hilaire du Lac St. Jean	A. Michaud	131	6	12 m.	468 00
Metis Beach—Hy. Sta. C. & G. T. R.	P. Otis	1	12	4 m., from Nov. 1, 1914	45 00
Michaud—Catch Post	E. Levesque	100 yds.	12	12 m.	95 00
Miguasha—St. Jean l'Evangeliste	J. Caisey	3½	2	12 m.	115 00
Miguasha West—St. Jean l'Evangeliste	J. Landry	4	1	12 m.	30 00
Milletrem—Railway Station	Mrs. V. L. Chamberland	30 ft.	6	12 m.	50 00
Milniko—Catch Post	J. A. Thérberge	250 yds.	6 & 12	12 m.	50 00
Mission St. Louis—St. Omer	H. Nadeau	6	2	12 m.	74 50
Mistassini—Péribonca	J. Bouchard	23	6	12 m.	742 00
Mistassini—Tikouap	J. Bouchard	19½	6	0 m., to Sept. 30, 1914	429 46
	W. Savard	19½	6	0 m., from Oct. 1, 1914	350 00
Mitchell Station—R. R. No. 1	A. Trudeau	9	7	8 d. from March 24, 1915	44 42
Moise—Pointe des Monts	J. Gamache	131	10	in. Winter Service	2,469 77
Moise—Thunder River	H. Boudreau	64	10	in. Season Service, '14	610 00
Moise—Seven Islands	J. Gamache			3 m., from Jan. 1, 1915	46 79
Montagne Rond—Tring Junction	E. Lagueux	5	2	12 m.	63 00
Montalembert—St. Pierre les Boquet	eE. Toussignant	4	0	12 m.	156 00
Montauban—Railway Station	J. Roussille	1	12	9 m., to Dec. 31, 1911	56 25
	R. Lanouette	1	12	3 m., from Jan. 1, 1915	18 75
	L. St. Onge	3	12	12 m.	200 00
Montcaurmel—Railway Station	A. Lamontagne	200 yds.	12 & 37	9 m., from July 1, 1914	267 54
Mont Joli—Railway Station	A. Plante	11	6	9 m., from July 1, 1914	56 25
Mont Joli—St. Joseph de Lepage	J. Talbot	1	22	12 m.	180 00
Montmagny—Railway Station	A. Pournier	3	3	12 m.	75 80
Montmagny—Rocher de la Chapelle	A. Godreau	3	2	12 m.	100 00
Montréal—R. R. No. 1	A. Paradis	12½ & 5	6 & 6	12 m.	929 50
Moulin—Railway Station	O. Tremblay	2	12	12 m.	80 00
Moulin Beaupré—Catch Post	L. C. Allaire	609 ft.	12	12 m.	10 00
Moulin Desbiens—Railway Station	M. Bovin	200 yds.	6	12 m.	60 00
Moulin Tota—St. Agapit Station	C. Gagnon	3	6	12 m.	120 00
Mosenville—St. Chas. de Caplan	W. Brière	4	6	12 m.	50 00
Noad—St. Séverin de Beauvillage	O. Lessard	3	3	12 m.	75 00
Neigeote—Ste. Lucie Station	J. A. St. Pierre	7½	3	12 m.	100 00
Newville—Pointe aux Trembles Ouest	F. Belleau	3	3	12 m.	150 00
Newville—Railway Station	F. Belleau	1	24	12 m.	240 00
New Armagh—St. Sylvester	J. Machell	4	3	9 m., 22 d. to Jan. 22, 1915	62 72
Newbos—Scott Junction	P. Vachon	11,142 6 y.	6	2 m., 10 d. to June 19, 1914	39 65
Newbos—St. Bernard de Dorchester	A. Demers	7	6	9 m., 20 d. from June 11, '14	221 36
New Carlisle—Paspébiac West	D. Walker			Extra trips	2 00
New Carlisle—Railway Station	J. Chisholm	586 yds.	12	12 m.	149 00
New Liverpool—St. Romuald d'Etchemin	H. McFready	2	13	12 m.	270 80
Newport—Perce	T. Jessup			3 m., from Jan. 1, '15	31 30
Newport—Railway Station	J. Cormier	11	12	3 m., to June 30, '14	39 00
Newport—Railway Station	A. Beaudin	11	12	9 m., from July 1, '14	117 00
Newport Point—Catch Post	J. Menier	200 ft.	12	12 fr. July 1, '11	56 00
Newport Point—Pabos Mills	E. Dupuis	2½	6	12 m., from July 1, '14	200 00
New Richmond Centre—Railway Sta.	J. Cyr.	71	6	9 m., 25 d. to Jan. 25, '15	320 01
New Richmond Centre—New Richmond	J. Cyr.	5	6	2 m., 11 d. from Jan. 21, '15	43 75
New Richmond—Railway Station	J. Cyr.	2½	12	2 m., 11 d. from Jan. 21, '15	57 94
New Richmond Station—Petit Casapédia Nord	J. Cyr.	7	2	12 m.	92 00
New Richmond Station—Querry	T. Leblanc	2½	3	12 m.	60 00
Nielet—Railway Station	D. Beiveau		12 & 18	12 m.	217 51
Nielet—St. Georges	E. Beaulac	8	12	12 m.	100 03
Normandin—Pannier	R. Tremblay	5	3	12 m.	103 00
Normandin—R. R. No. 1	H. Brousard	14	6	2 m., 4 d. from Jan. 28, '15	80 21
Normandin—Tikouap	J. Lavoie	10	6	1 m., 4 d. to Aug. 4, '14	82 48
	C. Biron	10	6	7 m., 27 d. from Aug. 3, '14	261 98
	A. Parent			12 m.	100 00
Notre Dame de Rimouski and Station	P. Beaulieu	1	12	12 m.	172 00
Notre Dame du Lac—Railway Station	J. St. Pierre	8	6	3 m., to June 23, '14	60 00
Notre Dame du Lac—St. Eusèbe	C. Bossé	8	6	1 m., from July 1, '11	258 78
Notre Dame du Portage—Railway Sta.	O. Labonté	7	6	12 m.	150 00

APPENDIX B—Continued.

DETAIL of all payments for Mail Transportation in Quebec Postal Division, &c.—Continued.

Name of Route.	Name of Contractor.	Distance in Miles.	No. of Trips per Week.	Period, in Months and Days.	Amount.
Notre Dame du Portage—St. Patrick.	J. Beaulieu.	3½	13	Summer service.	146 25
Notre Dame du Rosaire and Ste. Euphemie.	J. Girard	6	6	6 m. from Oct. 1, '14.	140 00
Nouvelle—Catch Post.	J. Keays	1	12	3 m. to June 30, '14.	15 00
"	W. Aubé	1	12	3 m., 7 d. to Oct. 7, '14.	16 14
"	L. Fallu	1	12	3 m., 24 d. from Oct. 8, '14.	28 85
Oak Bay Mills—Railway Station.	J. D. Sowerby.	150 yd.	12	12 m.	108 29
O'Farrell—St. Malachie.	F. Paré	5½	3	12 m.	140 00
Old Lake Road—Railway Station.	A. Belanger	1	6	12 m.	80 00
Outatchouan—Railway Station.	C. Morin	50 ft.	24 & 28	2 m., 14 d. to June 14, '14, in lieu of notice.	43 56
Ozanam—Catch Post.	N. Ouellet.	3	6	12 m.	130 00
Packington, Ste. Rose du Dégelé.	A. Beaulieu	7	3	7 m., 17 d. from Aug. 15, '14.	87 85
Fadone—Railway Station (I.C.R.).	O. Belanger	250 yd.	12	9 m. from July 1, '14.	48 75
Pagetville—St. Chas. de Bellechasse.	Z. Couture.	3	3	12 m.	75 00
Panet—Ste. Lacie de Beauregard.	P. Guay	9	2	12 m.	125 00
Panet—St. Magloire.	A. Bilodeau.	9	6	12 m.	266 00
Parkhurst—R. R. No. 1.	A. Bedard.	14	6	2 m., 9 d. from Jan. 23, '15.	76 34
Parkhurst—St. Sylvester West.	H. Sylvain	4	6	12 m.	170 33
Parisville—Railway Station.	J. Rivard	1	12	12 m.	80 00
Paspobiac—Rivière Paspobiac.	P. Huard	3½	3	12 m.	75 00
Paspobiac West—Catch Post.	W. Young	586 yd.	12	12 m.	187 80
Pasteur—St. Louise.	J. B. Ouellet.	10	3	12 m.	237 00
Pelletier's Mills—Railway Station.	J. H. Pelletier	1	6	12 m.	170 00
Pentecost River—Pointe aux Anglais.	W. Vallée			Summer service.	100 00
Peribonca—No. 1 R. M. D.	J. Larouche	25	3	8 m. fr. Aug. 1, '14.	240 51
Peribonca—Vauvert.	Rev. C. Frasso.	31	3	12 m.	96 94
Perthuis—Railway Station.	C. J. Godin	500 yd.	12	12 m.	50 00
Petit Becanour—Rivière Noire.	C. Moreau	3	3	12 m.	50 00
Petit Bonaventure—Catch Post.	J. Belanger	1	12	3 m. to June 30, '14.	22 00
Petit Carleton—Catch Post.	B. Arsenault	1	12	9 m. from July 1, '14.	66 00
Petite Madeleine—Rivière à Claude.	A. Boudreau	1	6	6 m. from Oct. 1, '14.	20 00
Petit Pré Est—Railway Station.	M. Boucher	28	6	12 m.	1,560 00
Petit Ste. Marie—St. Ephrem de Tring.	D. Dion	250 yd.	12	11 m., 11 d. fr. April 20, '14.	74 17
Petit Village—St. Ephrem de Tring.	A. Turcotte	6	3	6 m. from Oct. 1, '14.	50 00
Plessisville—Railway Station and Letter Box.	J. Pomerleau	21	3	12 m.	75 00
Plessisville—R. R. No. 1.	F. Boulé	1 & 1	12	12 m.	400 00
Plessisville—St. Ferdinand.	J. Faucher	21	6	4 m., 21 d. from Nov. 10, '14.	214 23
Plessisville—St. Pierre Baptiste.	J. Leblanc	15½	6	12 m.	485 00
Pointe à la Garde—Catch Post.	E. Pouliot	13½	6	12 m.	450 00
Pointe aux Orignaux—Rivière Ouelle.	J. Fair	1	6	12 m.	80 00
Pointe Bleue—Roberval.	A. Michaud	4	12 & 6	12 m.	150 00
Pointe St. Peter—Railway Station.	W. Connolly	5	3	9 m. to Dec. 31, '14.	105 00
Pointe St. Peter—St. George de Malby.	A. Brassard	5	3	3 m. from Jan. 1, '15.	37 50
Polliquin—Ste. Rose de Watford.	T. De Vonge	5	12	12 m.	500 00
Pontbriand—Robertsonville.	J. Mercier	3	6	12 m.	300 00
Pont de Fer—Poteau Attrapeur.	J. Lacasse	4	3	12 m.	100 00
Pont de la Noréau—Portouf Station.	A. Dupuis	3	6	12 m.	125 00
Pont Rouge—Railway Station.	G. Daneause	1306 yd.	6	8 m., 21 d. to Dec. 21, '14.	56 57
Port Daniel East—Railway Station.	A. Gauthier	2	6	12 m.	200 00
Port Daniel West—Railway Station.	E. Godin	2	24	9 m. to Dec. 31, '14.	112 50
Portneuf—Railway Station (C.N.).	J. Marcotte	1	24	3 m. from Jan. 1, '15.	37 50
Portneuf—Railway Station (C.P.).	C. Enright	2	12	12 m.	313 00
Précieux Sang—Railway Station.	H. Langlois	1	12	3 m. to June 30, '14.	20 00
Priceville—Railway Station (G.T.R.).	F. Chouinard	1	12	9 m. from July 1, '14.	60 00
Priceville—Railway Station (C.N.).	E. Bisson	2	12	12 m.	131 46
Priceville—St. Norbert d'Arthabaska.	E. Poulin	1	12	12 m.	100 00
Proulxville—Railway Station.	D. Godin	1	24	12 m.	224 63
Princeville—R. R. No. 1.	M. Gauthier	3½	6	12 m.	80 00
Princeville—R. R. No. 2.	N. Lacourse	250 yd.	12	9 m. from July 1, '14.	54 00
Princeville—R. R. No. 3.	E. Nadreau	250 yd.	12	9 m. from July 1, '14.	75 00
Providence—St. Victor de Tring.	L. Durand	5	6	7 m., 8 d. from July 1, '14.	99 00
Quai de Rimouski—Rimouski.	T. Desy	21	6	12 m.	200 00
Quebec—Cartage of Mail for Can. Cons.	A. Lachance	14½	6	3 m., 8 d. from Dec. 24, '14.	69 25
Ships.	J. Carignan	19	6	3 m., 10 d. from Dec. 22, '14.	89 57
	L. Durand	10	6	1 m., 27 d. from Feb. 2, '15.	50 91
	H. Plante	4½	3	3 m. to June 30, '14.	18 75
	H. Gousse	4½	3	9 m. from July 1, '14.	56 25
	P. Fournier	2	7	Winter Service.	130 00
	P. Campbell			Special Service.	13 00

APPENDIX B—Continued.

DETAIL of all payments for Mail Transportation in Quebec Postal Division, &c.—Continued.

Name of Route.	Name of Contractor.	Distance in Miles.	No. of Trips per Week.	Period, in Months and Days.	Amount.	
					\$ cts.	
Quebec—Conveyance of British Mails	P. Campbell			Special Service	777 00	
Quebec and Differents—Coins de Rues	E. Bergeron	5	6	12 m.	587 00	
Quebec—Immigration Letter Box	A. J. Turcotte	1	as req.	Special Service	195 00	
Quebec—G.T.R. Ferry	J. Norton		24	12 m.	500 00	
Quebec—Letter Carrier Service	Q. R. L. & P. Co.	111, 1, 11	9, 10, as req'd	12 m.	4, 181 43	
Quebec—Railway Stn. and Str. Ldg.	A. Gagné	97	as req'd	12 m.	3, 864 31	
Quebec—Sillery	Quebec Ry., Light, and Power Co.	6	18 & 24	12 m.	480 00	
Quebec—St. Letter Boxes, Parcel Receipts and Sub Post Office	P. Campbell	34	19 & as req'd	12 m.	12, 500 00	
Radnor Forges—Railway Station	G. Drysdale		12	6 m. to Sept. 30, '14.	25 00	
	J. L. Raiche		12	6 m. from Oct. 1, '14.	50 00	
Rancourt—St. Ephrem de Triang.	J. Poulin		3	12 m.	75 00	
Rang Mathias—Railway Station	G. Harvey	130 yd.	12	12 m.	75 00	
Rang St. Achille—St. Ubalde	Z. Frenette		5	12 m.	119 00	
Randot—Squatteck	G. R. Bourgoin		12	3	314 00	
Red Mill—Catch Post	Mrs. H. Bradley	100 ft.	6	12 m.	25 00	
Redmond—Valcarier	A. Carrigan		5	2	78 00	
Restigouche—Railway Station	J. E. Olscamp		4	2	175 00	
Richmond—R. R. No. 2.	N. Ward	8 1/2	16	14 d. to April 14, '14.	24 00	
Rimouski—Railway Station and Steamers	C. F. Déry			12 m.	140 00	
Rimouski—Railway Station	P. Fournier		40	12 m.	558 89	
Rimouski—SS. Empress of Ireland Mails	E. Martin			Special Service	21 50	
Rimouski—St. Letter Boxes	P. Fournier	1 1/2	14	12 m.	111 57	
Rimouski—Ste. Blainde	C. Martin		9	6	276 21	
Riou—Ste. Francoise	M. Michaud		4	3	83 24	
Rivière Gilbert—Catch Post	M. Laflamme	200 yd.	12 & as req'd	12 m.	50 00	
River Gilbert—River Gilbert Gold Mines	A. Grondin		3	3	100 00	
Rivière à Claude—Ste. Anne des Monts	P. Vallée	35	6	12 m.	1, 000 25	
Rivière à l'Ours—St. Léonard de Chincoutimi	L. Bergeron		6 1/2	2	125 00	
Rivière à l'Ours—Tremblay	L. Bergeron	18	4	6 m. to Sept. 30, '14.	200 00	
Rivière à Pierre—Railway Station	A. Leveillé		3	26	205 77	
Rivière au Doré—Ste. Famille de Demoules	E. Gagnon		6	6	2 m., 17 d. from Sept. 23, '14.	63 59
Rivière au Doré—Ste. Famille de Demoules	O. Savard		6	6	6 m., 8 d. fr. Sept. 23, '14.	91 39
Rivière au Doré—St. Felicien	E. Gagnon	14	6	5 m., 22 d. to Sept. 22, '14.	215 22	
Rivière aux Graines—Str. Landing	M. Langlois			Summer Service, 1914.	20 00	
Rivière au Rat—Rivière Melkinac	X. Rhault	32 1/2	2	12 m.	700 00	
Rivière aux Pins—St. Gabriel Station	Mrs. M. Hayes		9	2	150 00	
Rivière Blanche—Portneuf & St. Alban	J. L'Ecuyer		4	6	120 00	
Rivière du Loup—Letter Boxes	N. Pelletier		6 1/2	19 & 25	890 88	
Rivière du Loup au Bas—Railway Stn. (L.C.R.)	E. Marchand		1 1/2	as req'd	950 00	
Rivière du Loup en Bas—Railway Stn. (T. R.)	F. Meunier		1 1/2	12	125 00	
Rivière du Loup en Bas—Rivière du Loup Wharf	O. Ouellet		2 1/2	20	Summer Service, 1914.	108 50
Rivière du Millieu—Railway Station	A. Cantin	125 yd.	2	9 m. to Dec. 31, '14.	5 00	
Rivière du Moulin—R. R. No. 1.	L. Racine	15 & 500 yd.		6	3 m. from Jan. 1, '15.	138 58
Rivière Famine—St. Georges Est	O. Gilbert		3 1/2	3	3 m. to June 30, '14.	25 00
	J. Morin		3 1/2	3	9 m. from July 1, '14.	102 00
Rivière Jaune—Stoneham	W. Craig		8	6	12 m.	400 00
Rivière Metgermette—Nord and St. Zacharie	J. Lamontagne		2	6	12 m.	100 00
Rivière Noire—Railway Station	N. Duresault	60 ft.	12	12	25 00	
Rivière Ouelle—Railway Station	S. LeBrun		5	12	300 00	
Rivière Ouelle Junction—Railway Stn.	E. Plourde	50 yd.	12	12	30 00	
Rivière Ouelle Wharf—Railway Stn.	G. Mercier		1	12 & 24	60 00	
Rivière Raquette—R. R. No. 1.	J. L. Lamontagne		5 1/2	18	4 m., 13 d. to Aug. 13, '14.	322 83
	L. Doyan		5 1/2	18	7 m., 18 d. from Aug. 14, '14.	449 54
Rivière St. André—St. André Station	A. Pelletier		3	3	12 m.	75 00
Rivière Ste. Marguerite—Ste. Marguerite Bay Mills	H. Tremblay		5	4	12 m.	178 07

APPENDIX B—Continued.

DETAIL of all payments for Mail Transportation in Quebec Postal Division, &c.—Continued.

Name of Route.	Name of Contractor.	Distance in Miles.	No of Trips per Week.	Period, in Months and Days.	Amount.
					\$ cts.
Rivière Ste. Marguerite—Tadoussac	P. Maltais	16½	4	9 m. to Dec. 31.	315 00
Rivière Trois Pistoles—Railway Sta.	C. Morency	1	19	12 m.	45 92
Robertsonville—Railway Station	J. Richard	126 yd.	24	12 m.	261 00
Robertsonville—Rumpelville	J. E. Begin	3½	6	4 m., 5 d. to Aug. 5, '14.	52 95
	A. Vachon	3½	6	7 m., 26 d. from Aug. 6, '14.	98 23
Robertsonville—Sacré Coeur de Marie	B. Groleau	3	6	12 m.	160 00
Roberval—Letter Box	E. Couture	14	12	12 m.	100 00
Roberval—Railway Station	E. Couture	28	12	12 m.	314 13
Roberval—Roberval Ouest	J. Martel	8	3	12 m.	225 00
Roberval—St. Felicien	E. Perreault	19	7	12 m.	440 10
Robitaille—Catch Post	E. Quim	1	12	3 m. to June 30, '14.	22 13
	J. Savoie	1	12	9 m. from July 1, '14.	66 38
Robitaille—Shoolbred	E. Quim	2	6	3 m. to June 30, '14.	18 00
	J. Savoie	2	6	9 m. from July 1, '14.	54 00
Rousseau's Mills—Railway Station	F. Lavoie	30 yd.	6	12 m.	40 00
Rousseau Le Blanc—Catch Post	J. L. Bujold	1	12	12 m.	30 40
Routhierville—Railway Sta. (I.C.R.)	Mrs. M. L. Routhier	250 yd.	6	9 m. from July 1, '14.	37 50
St. Adalbert—St. Pamphile	E. Leclerc	10	6	12 m.	390 90
St. Adelaide de Pabos—Railway Sta.	J. Duguay	1	12	12 m.	150 00
St. Adelphe de Champlain—Ste. Thérèse	F. Perron	8	6	12 m.	275 00
St. Agnès—Railway Station	I. Daigle	1	24	12 m.	120 00
St. Agapit Stn.—St. Sylvestre	M. Vaillancourt	20	6	12 m.	370 00
St. Agathe de Lotbinière—R. R. No. 1	T. Dion & E. Dion	25	6	1 m., 17 d. from Feb. 12, '13.	96 15
St. Agathe de Lotbinière—Ste. Agathe East	J. Boulanger	4½	3	4 m. to July 31, '14.	25 07
St. Agathe de Lotbinière—Ste. Agathe East	D. Grégoire	4	3	4 d. to Aug. 4, '14.	1 36
St. Agathe de Lotbinière—Ste. Agathe East	P. Kelly	4½	4	6 m., 7 d. from Aug. 5, '14.	65 19
St. Alban—Railway Station	W. Labonne	7	18	1 m. to Apr. 30, '14.	37 09
	O. Naud	7	18	11 m. from May 1, '14.	412 91
St. Albert—R. R. No. 1	A. Jutra	23	6	5 m., 21 d. to Oct. 21, '14.	411 31
	P. Pratte	23	6	5 m., 10 d. fr. Oct. 22, '14.	331 12
St. Alexandre de Kamouraska—Railway Station	T. Barbeau	1	24	12 m.	133 33
St. Alexandre de Kamouraska—St. Elmthère	E. Béflanger	24 and 400 ft.	3	12 m.	268 75
St. Alexandre de Kamouraska—Verbois	H. Deschênes	1	3	12 m.	80 00
St. Alexis Station—Railway Station	S. Poirier	300 yd.	12	12 m.	90 00
St. Amelot—Railway Station	A. Barville	1,302 yd.	12	12 m.	135 00
St. Amélie—Railway Station	F. Baker	1	12	12 m.	260 0
St. Anastasie—Railway Station	V. Delamarro	1½	12	12 m.	130 00
St. André de Kamouraska—Railway Station	L. Michaud	5	18	12 m.	165 00
St. André Station—Railway Station	L. Bossé	1	7	4 m., 14 d. to Aug. 14, '14.	29 78
St. André Station—Railway Station (I.C.R.)	M. Ouellet	1	7	7 m., 17 d. from Aug. 15, '14.	30 22
St. Angèle de Laval—Railway Station	Mrs. A. D. Thibodeau	1	12	12 m.	50 00
St. Angèle de Rimouski and St. Joseph de Leparc	W. Levesque	61	6	12 m.	230 00
St. Anne de Bonapre—Street Letter Boxes	J. Gilbert	1½	6	12 m., 18 d. from July 14, '14.	107 20
St. Anne de la Paroisse and Railway Station	J. Ives	37-52	24	12 m.	115 00
St. Anne de la Pocatière and Railway Station	E. Langlois	1	32	12 m.	200 00
St. Anne de la Pocatière and Village du Moulin	J. M. Martin	1	6	9 m. to Dec. 31, '14.	75 00
St. Anne de la Pocatière and Village du Moulin	I. Dumas	1	6	3 m. from Jan. 1, '15.	25 00
St. Anne Station and St. Joachim de Montmorency	A. Fortin	7	1	11 d. to April 11, '14.	1 00
St. Anne Station and St. Joachim de Montmorency	G. Vilion	7	1	2 d. from April 15.	2 00
St. Anne Station and St. Joseph de Montmorency	G. Pilon	7	1	Winter service	56 50
St. Anne—Railway Station	E. Pitou	1	24	12 m.	181 50
St. Antoine de Lotbinière and Railway Station	X. Lafleur	81, 260 yd.	12	3 m. to June 30, '14.	102 95

APPENDIX B—Continued.

DETAIL of all payments for Mail Transportation in Quebec Postal Division, &c.—Continued.

Name of Route.	Name of Contractor.	Distance in Miles.	No. of Trips per Week.	Period, in Months and Days.	Amount.
St. Antoine de Lotbinière and Railway Station	G. Demers	8,126 yd	12	3 m. from July 1, '14	150 00
St. Antoine de Lotbinière and Railway Station	X. Lafleur	8,126 yd	12	6 m. from Oct. 1, '14	252 75
St. Antoine—Railway Station	A. Michaud	4½	6	12 m.	200 00
Ste. Appoline de Paton—Ste. Appoline Station	A. Bernier	12	6	9 m. from July 1, '14	204 00
St. Arsène—Railway Station	C. Richard	500 yd.	12	12 m.	44 00
St. Arsène—Viger	A. Dionne	7	6	12 m.	285 00
St. Aubert—Railway Station	P. St. Pierre	14	18	12 m.	150 00
St. Aubert—St. Pamphile	D. Anetil	31	6	9 m. to Dec. 31, '14	804 00
	O. Jenn	31	6	3 m. from Jan. 1, '15	237 50
St. Augustin—Railway Station	J. H. Desroches	14	18	12 m.	298 50
Ste. Aurélie and St. Prosper de Dorchester	J. Maheux	8	6	12 m.	390 00
Ste. Aurélie—Vachon	J. Maheux	3	3	12 m.	40 00
St. Barile de Portouf—Railway Station	N. Gormain	21	18	12 m.	378 00
St. Benjamin—Railway Station	O. Veilleux	3½	18	12 m.	930 00
St. Benoit Labre—Railway Station	Estate of G. Busque	9	6	12 m.	250 00
St. Bernard de Dorchester and Scott Junction	I. Vaillancourt	5	6	9 m., 20 d. from June 11, '14	160 99
St. Bernard de Dorchester and Vaillancourt	O. Letellier	4	3	12 m.	52 00
Ste. Brigitte des Saules—Railway Station	J. Parenteau	4½	7	3 m. to June 30, '14	43 75
Ste. Brigitte des Saules—Railway Station	A. Trudeau	4½	7	6 m. to Dec. 31, '14	87 50
St. Bruno de Kamouraska and St. Paschal	M. Tardif	7	6	12 m.	200 00
St. Bruno du Lac St. Jean and Railway Station	A. Tremblay	2½	5	12 m.	122 00
St. Bruno Lac St. Jean and R. R. No. 1	P. Simard	13	6	9 m., 6 d. from June 25, '14	322 84
St. Bruno, Lac St. Jean No. II	E. C. Tremblay	10	6	1 m., 30 d. from Feb. 3, '15	51 73
St. Camille de Bellechasse and Railway Station	J. Blouin	4½	18	12 m.	558 00
St. Camille de Bellechasse and St. Magloire	P. Lemieux	8	6	12 m.	325 00
St. Casimir—Railway Station	H. Dussablon	7	12	12 m.	150 00
	P. Dolbes	4,1,255 yd	24	12 m.	589 74
St. Casimir—St. Thuribe	A. Naud	4½	6	12 m.	215 00
St. Casimir—St. Ubalde	J. H. Gingras	11	6	12 m.	360 00
Ste. Catherine—Railway Station	A. Julien	14	14	12 m.	180 00
Ste. Catherine Station—Railway Station	J. Henchey	20 yd.	10	12 m.	44 66
Ste. Cecile de Lévrard and St. Pierre les Becquets	T. J. Demers	3½	6	12 m.	100 00
St. Célestia—Railway Station	E. Arseneau	14	6	12 m.	120 00
St. Charles de Bellechasse and Railway Station	D. Lacroix	1	12	12 m.	126 00
St. Charles de Caplan—Railway Station	W. Brière	1	12		75 00
Ste. Claire—Railway Station	N. Langlois	5	6	6 m. to Sept. 30, '14	75 00
	L. Audet	5	6	6 m. from Oct. 1, '14	102 50
Ste. Claire—St. Malachie	A. Turgeon	10	6	12 m.	200 00
St. Clement—St. Cyprien	L. Tremblay	5	6	12 m.	135 00
St. Clement—St. Eloi	M. April	12	6	12 m.	540 00
Ste. Clothilde—Victoriaville	H. Gosselin	20	6	12 m.	344 00
Ste. Croix—Laurier Railway Station	A. Blouin	8½	12	6 m. to Sept. 30, '14	216 00
	A. Daigle	8½	12	6 m. from Oct. 1, '14	153 06
	J. Croteau	4½	3	12 m.	90 00
Ste. Croix—Ste. Croix Est.					
St. Cyrille de l'Islet—St. Marcel de l'Islet	E. Belanger	15	6	12 m.	544 50
St. Damase de Rimouski and St. Moise Station	A. Paquet	7	6	12 m.	280 00
St. Damase de Thetford and Thetford Mines West	A. Grenier	4	2	12 m.	60 00
St. Damien de Buckland and St. Lazare Village	A. Mercier	9 and 10	6	12 m.	270 00
St. David de Lévis—Railway Station	Mrs. N. Bégin	4 and 1	6 and 6	12 m.	150 00
St. Denis de la Boutillerie and Railway Station	A. Garon	4½	18	12 m.	549 45
St. Donat and St. Gabriel de Rimouski	F. Charotte	9	6	12 m.	395 00

APPENDIX B—Continued.

DETAIL of all payments for Mail Transportation in Quebec Postal Division, &c.—Continued.

Name of Route.	Name of Contractor.	Distance in Miles.	No. of Trips per Week.	Period, in Months and Days.	Amount.
					\$ cts.
St. Donat—Ste. Lucie Station	L. Paquet	6½	6	12 m.	189 00
St. Edmond de Stoneham and Stoneham	J. Martin	5	2	12 m.	75 00
t. Eleuthère—Sully	C. Levesque	7½	3	12 m.	200 00
Eloi—Railway Station	E. Godbout	3	6 or 12	12 m.	245 54
t. Elzéar de Beauce—Ste. Marie de Beauce	J. P. Guay	3	6	12 m.	215 00
St. Ephrem de Tring—Railway Station	T. Gagnon	3 & 25 yd.	12	12 m.	150 00
Ste. Eulalie—Railway Station	E. Leveillé	3	6	12 m.	120 00
Ste. Eulalie Station—Railway Station	O. Bussièrre	200 ft.	12	12 m.	20 00
St. Evariste de Forayth—Railway Station	J. Bilodeau	2	12	12 m.	105 00
St. Evariste Station—St. Hilaire de Dorset	P. Francoeur	8½	3	12 m.	135 00
St. Fabien—R. R. No. 1	C. Rioux			Special Service	5 00
St. Fabien—Railway Station	T. Fortin	1	13	12 m.	92 07
St. Felicien—No. 1 R. M. D.	H. Savard	19	6	6 m., 8 d. from Sept. 23, '14.	344 54
St. Felicien—No. II R. M. D.	N. Perron	17	6	3 m., from Jan. 1, '15.	66 84
St. Felicien—Tékuapé	N. Perron	7½	6	9 m. to Dec. 31, '14.	168 75
Ste. Flavie—Railway Station	A. Lamontagne	3	13	12 m.	250 00
Sto. Flavien—Railway Station, I.C.R. (Laurier)	G. Bédard, Sr.	2½	12	9 m. from July 1, '14.	151 07
St. Flavien—Railway Station	A. Coté	2½	12	3 m. to June 30, '14.	49 41
Ste. Flavie Station—Railway Station	A. Lamontagne	200 yd.	12	3 m. to June 30, '14.	89 81
Ste. Flavie Station—St. Joseph de Lepage	A. Plante	1½	6	3 m. to June 30, '14.	18 75
Ste. Florence—Railway Station	S. Thibault	50 yd.	12	11 m. to Feb. 28, '15.	76 77
	J. N. Richard	50 yd.	12	1 m. from March 1, '15.	7 23
St. Francois de Lévrard and Ste. Sophie de Lévrard	M. Spénard	5,1,255 yd	4	12 m.	145 80
St. Francois de Madawaska—Railway Station	P. Levasseur	330 yd.	12	12 m.	123 29
St. Francois de Montmagny—Railway Station	L. Létourneau	1½	18	12 m.	111 00
St. Francois-Xavier de Viger and Viger	J. Jaibert	6	4	10 m., 26 d. from May 6, '14.	140 10
	J. Martin	6	4	1 m., 5 d. to May 5, '14.	15 38
Sto. Francoise—Trois Pistoles	M. Bérubé	7½	6	12 m.	173 00
St. Frédéric—Railway Station	H. Plante	3	12	12 m.	148 00
St. Gabriel de Rimouski and St. Marcellin	E. Levesque	4½	2	12 m.	50 00
St. Gabriel Station—Railway Station	F. Moreau	3	12	12 m.	295 00
St. Gédéon—R. R. No. 1	J. T. Lavoy	12	6	12 m.	417 86
St. Gédéon—R. R. No. 2	E. Girard	14½	6	29 d. from March 3, '15.	32 76
St. Gédéon—Railway Station	F. Gagnon	1½ m	14	12 m.	162 88
St. Gédéon de Beauce—St. Rufine	A. Tanguay	10	2	12 m.	100 00
Ste. Geneviève de Batiscan—Railway Station	N. Paquette	4	12	12 m.	125 00
St. Georges—R. R. No. 1	A. Doyon	13½	6	12 m.	668 24
St. Georges—R. R. No. 2	L. Gendreau	10½ and 12	6 and 7	6 m., 26 d. to Oct. 26, '14.	753 05
	N. Dumas	10½ and 12	6 and 18	5 m., 5 d. from Oct. 27, '14.	394 48
St. Germain de Kamouraska, Railway Station and Point Séche	P. Deschênes	2½ and 4	12 and 6	12 m.	200 00
Ste. Gertrude—St. Joseph de Nicolet	O. Lavigne	2½	3	12 m.	54 60
St. Gervais—Railway Station	A. Paré	5½	12	12 m.	120 00
St. Gervais—St. Lazare Village	E. Gossetin	6	6	7 m., 25 d. to Nov. 25, '14.	137 36
	J. Brochu	6	6	4 m., 5 d. from Nov. 26, '14.	62 75
St. Gilbert—Railway Station	J. Gignac	5	12	12 m.	350 00
St. Godefroy—Railway Station	L. Huard	3½	12	12 m.	90 00
St. Grégoire—Railway Station	A. Levesque	1	12	12 m.	75 00
Ste. Hélène de Chester and St. Norbert d'Arthabaska	A. Gouin	11	6	12 m.	480 00
Sto. Hélène de Kamouraska—Railway Station	J. Levasseur	1	18	12 m.	100 00
Ste. Hénédine—Railway Station	L. Royer	1	24	12 m.	150 00
St. Henri de Lévis—Railway Station	F. X. Ferland	3	24	6 m. to Sept. 30, '14.	50 00
	P. Couet	3	24	6 m. from Oct. 1, '14.	75 00
St. Henri de Lévis—St. Lambert de Lévis	F. Pelchat	10	6	12 m.	200 00
St. Hilaire—Railway Station	H. Cyr	385 yd.	12	12 m.	140 00
St. Irénée les Bains—St. Irénée	P. Gauthier	1	2	Summer service 1914.	91 80

SESSIONAL PAPER No. 24

APPENDIX B—Continued.

DETAIL of all payments for Mail Transportation in Quebec Postal Division, &c.—Continued.

Name of Route.	Name of Contractor.	Distance in Miles.	No. of Trips per Week.	Period, in Months and Days.	Amount.
					\$ cts.
St. Irénée les Bains, St. Irénée and Steamer Landing.	P. Gauthier.....	1 and 1/2	2 and as req.	Summer service 1914.	145 80
St. Isidore de Dorchester—R. R. No. 1.	C. Pelchat.....	14	6	11 m., 4 d. from April 27, '14	293 44
St. Isidore de Dorchester—Railway Station.	H. Guay.....	6	6	12 m.....	235 00
St. Jacques.—Railway Station.	J. A. Charest.....	21	12	12 m.....	75 00
St. Jean Chrysostôme—St. Romuald d'Etchemin.	T. H. Cantin.....	3	6	12 m.....	137 50
St. Jean de Dieu—R. R. No. 1.	J. Ouellet.....	11 1/2	6	3 m., 6 d. from Dec. 26, '14.	130 88
St. Jean de Dieu—Trois Pistoles.	L. Rousseau.....	13	6	12 m. and arrears.....	239 95
St. Jean l'Évangéliste—Railway Station.	G. Frenette.....	1	12	12 m.....	112 10
St. Jean Port Joli—Railway Station.	G. Dumas.....	1 1/2	18	12 m.....	206 58
St. Joachim de Montmorency and St. Tite des Caps.	A. Fortin.....	7	6	8 d. to April 8, '14.....	9 60
St. Joachim de Montmorency and St. Tite des Caps.	G. Filion.....	7	6	11 m., 22 d. from April 9, '14	586 81
St. Joseph d'Alma—No. 1 R. M. D.	J. Filion.....	13	6	5 m., 18 d. from July 14, '14.	293 13
St. Joseph d'Alma—Railway Station.	J. Tremblay.....	9	7	11 m., 8 d. to March 8, '15.	332 97
	L. N. Asselin.....	9	7	23 d. from March 9, '15.	28 43
	F. Larouche.....	19 1/2	7	5 m., 23 d. to Sept. 23, '14.	390 72
	J. Tremblay.....	19 1/2	7	6 m., 7 d. from Sept. 24, '14.	519 13
St. Joseph de Beauce—Railway Station	A. Lessard.....	18	12	12 m.....	195 10
Ste. Julie Station—Railway Station.	J. T. Twohey.....	270 ft.	12	12 m.....	75 00
St. Léandre—Railway Station.	V. Coulombe.....	10 1/2	6	3 d. to April 3, '14.....	3 30
	M. Desrosiers.....	10 1/2	6	30 d. to May 3, 14.....	32 97
	F. Bélanger.....	10 1/2	6	10 m., 28 d. from May 4, '14.	318 27
St. Léandre Station—Railway Station	N. St. Laurent.....	600 yd.	6	12 m.....	75 00
St. Léonard d'Acton—Railway St'n.	Mrs. V. P. Hébert.....	600 yd.	12	12 m.....	75 00
St. Léonard de Portneuf—Railway St'n.	L. Lesage.....	1 1/2	7	11 m., 2 d. to Mar. 2, '15.	103 75
St. Léonard de Portneuf—Railway St'n.	P. Tremblay.....	1 1/2	7	29 d. from Mar. 3, '15.	11 28
St. Louis de Ha Ha—Railway Station.	L. Levesque.....	1	12	12 m.....	125 00
Ste. Louise—Railway Station.	J. B. Caron.....	1 1/2	18	12 m.....	65 00
Ste. Lucie—Railway Station.	J. Tremblay.....	2	12	12 m.....	225 00
St. Ludger—Railway Station.	E. Roy.....	17	6	12 m.....	315 00
St. Malachie—St. Nazaire de Buckland	A. Pelchat.....	8	6	12 m.....	245 00
St. Malachie—Standon.	F. Lachance.....	13	6	9 m. to Jan 1, '15.	372 63
St. Malachie—Standon.	F. Hébert.....	13	6	3 m. from Jan. 1, '15.	122 37
Ste. Marie de Beauce—Railway Station	J. Grégoire.....	1	24	12 m.....	156 73
Ste. Marie de Blanford—Railway St'n.	E. Boudreau.....	4	6	3 d. to June 30, '14.	31 30
Ste. Marie de Blanford—Railway St'n.	A. Desroches.....	4	6	9 m., from July 1, '14.	93 00
St. Mathieu—Railway Station.	E. Bélanger.....	3	6	12 m.....	99 00
St. Mathieu—Ville Réal.	A. Boileau.....	1 1/4	6	12 m.....	90 00
St. Maurice—Railway Station.....	A. Morin.....	1	18	12 m.....	112 50
St. Maxime—Scott Junction.	H. Couture.....	1 1/2	6	12 m.....	100 00
St. Michel de Bellechasse—Railway Stn	J. Martinens.....	5	12	12 m.....	325 00
St. Modeste—Railway Station.	J. Pelletier.....	4	6	12 m.....	200 00
St. Moïse—St. Moïse Station.	Z. Sirois.....	24	6	12 m.....	110 00
St. Moïse Station—Railway Station.	A. Emond.....	64 yd.	12	12 m.....	60 00
Ste. Monique de Nicolet—Railway St'n.	A. Danneault.....	2 1/2	12	12 m.....	195 00
St. Narcisse—Railway Station.	F. Nobert.....	34	18	12 m.....	225 90
St. Nérée—St. Raphael Est.	J. Dutil.....	6	6	12 m.....	198 00
St. Nicholas—Railway Station.	M. Carrier.....	4	12	12 m.....	291 06
St. Nicholas—St. Nicholas, Sud.	L. F. Demers.....	4	3	12 m.....	93 00
St. Nicholas Station—R. R. No. 1.	B. Moffett.....	22	6	12 m.....	821 40
St. Norbert d'Arthabaska—Stanford.	L. Durand.....	5	6	3 m. to June 30, '14.....	49 50
St. Octave—Railway Station.	P. Therriault.....	1/2	19	12 m.....	101 64
St. Omer—Catch Post.	J. H. Allard.....	181 6 ft.	12	12 m.....	62 05
St. Onésime—Railway Station.	P. Ouellet.....	5	6	12 m.....	150 00
St. Pacôme—Railway Station.	F. Levesque.....	1 1/2	18	3 m., 20 d. to July 20, '14.....	58 99
St. Pacôme—Railway Station.	C. Plourde.....	1 1/2	18	8 m., 11 d. from July 21, '14.	163 42
St. Pacôme Station—Railway Station.	C. Levesque.....	200 ft.	12	12 m.....	48 00
St. Paschal—Railway Station.	J. B. Bernier.....	468 ft.	14	12 m.....	87 60
St. Patrick—Railway Station (I. C. R.)	A. Picard.....	4	13	Summer service, 1914.	146 25
St. Paul de Buton—St. Paul Est.	N. Fournier.....	2	6	12 m.....	95 00
St. Paul du Buton—St. Pierre Montmagny.	F. Côté.....	17	6	12 m.....	448 88
Ste. Pétronille—R. R. No. 1.	P. Pichette.....	12	6	12 m.....	506 36
Ste. Pétronille—R. R. No. 2.	E. Chabot.....	22	6	12 m.....	1,066 31
St. Pierre de Montmagny—Rail. St'n.	J. Besumont.....	1 1/2	18	6 m. to Sept. 30, '14.	60 00
St. Pierre de Montmagny—Rail. St'n.	E. Lamonde.....	1 1/2	18	6 m. from Oct. 1, '14.	60 00
St. Pierre les Beccquets and Ste. Sophie de Lévrard.	T. J. Demers.....	18 & 21	2, 4, 6.	12 m.....	550

APPENDIX B—Continued.

DETAIL of all payments for Mail Transportation in Quebec Postal Division, &c.—Continued.

Name of Route.	Name of Contractor.	Distance in Miles.	No. of Trips per Week.	Period, in Months and Days.	Amount.
					\$ cts.
St. Prime—No. 1 R. M. D.	A. Cayonotte.	18	6	6 m., 24 d. from Sept. 7, '14	325 75
St. Prime—No. 2 R. M. D.	L. Guy.	12	6	7 m., 26 d. from Aug. 6, '14	250 95
St. Prime—No. 3 R. M. D.	A. Perron.	10	6	6 m., 8 d. from Sept. 23, '14	165 86
St. Prosper—Railway Station	L. Houde.	2	12	12 m.	30 00
St. Prosper de Dorchester—Rail. St'n.	L. Bernier.	4	24	3 d. to June 30, '14	61 25
St. Prosper de Dorchester—Rail. St'n.	A. Lacasse.	44	24	9 m. from July 1, '14	435 00
St. Prosper de Dorchester—St. Zacharie	W. Busque.	9	12	12 m.	665 74
St. Raphael Est.—Railway Station.	E. Côté.	61	12	12 m.	190 00
St. Raymond—Railway Station	Estate of Mrs. H. Plamondon.	1	25	3 m. to June 30, '14	44 69
St. Raymond—Railway Station	W. Genois.	1	25	9 m. to July 1, '14	354 96
St. Rémi de Tingwick—R. R. No. 1.	P. Trotter.	11	6	1 m., 14 d. to May 14, '14	34 93
St. Rémi de Tingwick—R. R. No. 1.	L. Pothier.	11	6	10 m., 17 d. from May 15, '14	254 74
St. Romuald—Belchemin—Rail. St'n.	J. B. Lambert.	1	12	12 m.	200 60
St. Rose—Railway Station.	F. X. Fortier.	5	6	12 m.	138 00
St. Rose de Watford—R. R. No. 1.	L. Morin.	81	6	12 m.	362 00
Sto. Rose du Défilé—Letter Box and Railway Station.	A. Soucy.	1 & 1	12	12 m.	115 00
Sto. Sabine de Bellechasse—Rail. St'n.	J. Létourneau.	4	18	12 m.	510 00
St. Simeon de Horton—Railway St'n.	B. Bergeron.	7	6	12 m.	247 00
St. Sébastien de Benne—Railway St'n.	A. Marceau.	3	12	12 m.	156 00
St. Sébastien Station—Railway St'n.	J. Rouleau.	150 ft.	12	12 m.	60 00
St. Sèvein de Beauvillage—Rail. St'n.	A. Lachance.	51	6	12 m.	290 00
St. Siméon—Tadoussac.	W. Munnig.	26	6	12 m.	1,200 00
St. Siméon—Tadoussac Shelter Camp.	D. Bouffine.			Winter Service, '14.	60 00
St. Siméon de Rimouski—Railway St'n.	E. Caron.	1	13	12 m.	102 91
St. Sophie de Magenta—R. R. No. 1.	J. A. Gosselin.	13	6	5 m., 11 d. from Oct. 21, '14	186 18
St. Stanislas de Champlain—Railway Station.	P. A. Cloutier.	11	12	12 m.	40 00
St. Sylvère—Railway Station.	F. Fancher.	6, 125 yds.	6	12 m.	240 00
St. Sylvestre—R. R. No. 1.	J. E. Létourneau.	12	6	12 m.	482 06
St. Sylvestre—R. R. No. 2.	A. Dion.	18	6	8 m., 12 d. from July 20, '14	353 63
Sto. Théele—Railway Station.	J. Davidson.	1	12	12 m.	98 00
St. Titre—Railway Station	A. Groléau.	1	12	12 m.	124 00
St. Ute des Caps—Railway Station.	A. Renaud.	7	astroq'd.	12 m.	6 00
St. Ursula Station—Railway Station.	F. Bédard.	3-4	12	12 m.	57 14
St. Valère de Baletrode—Railway St'n.	N. Durcault.	41	6	12 m.	115 00
St. Valier—Railway Station.	E. Chabot.	3	12	12 m.	100 00
St. Victor du Tring—Railway Station.	H. Goussé.	1	12	12 m.	50 00
St. Vénéctin—Railway Station	D. Inekson.	3	12	12 m.	125 00
St. Zacharie—No. 1 R. M. D.	J. Chabot.	121	8	8 m., 18 d. from July 14, '14	188 31
Sandy Bay—Railway Station.	A. Marcheterre.	1	12	12 m.	100 16
Sandy Beach Centre—Railway Station	A. Mullen.	3	12	12 m.	395 00
Sans Brûlé—R. R. No. 1.	O. Cloutier.	5	6	12 m.	469 23
Sayabec—Sayabec Station.	J. Miller.	1	12	12 m.	100 00
Sayabec Station—Railway Station.	J. A. Bouday.	1	12	12 m.	70 96
Scott Junction—Railway Station.	H. Couture.	1 & 4	24	12 m.	130 00
Seal Cove—Railway Station.	T. Hall.	31	6	12 m.	275 00
Severville—Catching Post.	H. Sellers.	1	6	12 m.	89 80
Seven Islands—Steamer "Montcalm"	P. E. Vignault.			Special trips	1 00
Seven Islands—Steamer "Montcalm"	C. Glasson.			Special trips	4 00
Shannon—St. Gabriel Station.	J. Griffin.	1	1	12 m.	13 00
Shenley Est.—Railway Station.	J. Bisson.	9	6	12 m.	260 00
Shingawake—Railway Station.	H. Sullivan.	31	12	12 m.	137 72
Sillery—R. R. No. 1.	L. Robitaille.	15	6	12 m.	1,249 10
South Quebec—Railway Station.	P. Bernier.	500 yd.	30	12 m.	147 01
Stanford—Railway Station.	S. Lacombe.	250 yd.	12	1 m. to Apr. 30, '14	18 00
Stanford—Railway Station.	L. Jacques.	250 yd.	12	1 m. to Apr. 30, '14.	8 24
Stanford—Railway Station.	E. Nadeau.	250 yd.	12	3 m. from May 1, '14.	10 76
Stoneham—Tewkesbury.	Mrs. J. F. Barbeau.	71	6	12 m.	300 00
Tadoussac—Steamer Landing.	A. Marquis.	1	astroq'd.	Summer service, 1914.	100 80
Tarleton—Railway Station.	L. Lenage.	1	12	2 m. to May 31, '14.	36 06
Tarleton—Railway Station.	J. Z. Gosselin.	1	12	3 m., 23 d. from Jan. 9, '15	22 78
Theford Mines—Letter Box Service.	A. Métiévier.	31	12	12 m.	300 00
Theford Mines—Railway Station.	G. Bronsean.	1	31	8 m., 3 d. to Dec. 3, '14 and extra trip.	240 82
Theford Mines—Railway Station.	A. Métiévier.	1	18	3 m., 29 d. from Dec. 4, '14	85 76
Theford Mines West—Railway St'n.	A. Métiévier.	670 yd.	30	12 m.	274 00
Tingwick—R. R. No. 1.	J. Heard.	18	3	12 m.	247 76
Tingwick—R. R. No. 2.	L. Heard.	11	6	12 m.	319 42
Touffe de Pins—Catch Post.	C. J. Morin.	1 ac.	6	12 m.	50 00
Tremblay—No. 1 R. M. D.	L. Hocheur.	7	6	7 m. from Sept. 1, '14.	177 4

SESSIONAL PAPER No. 24

APPENDIX B—Continued.

DETAIL of all payments for Mail Transportation in Quebec Postal Division, &c.—Concluded.

Name of Route	Name of Contractor	Distance in Miles	No. of Trips per Week	Period, in Months and Days	Amount
					\$ Cts.
Tremblay—No. 2 R. M. D.	A. Boucher	20	6	8 m. from Aug. 1, '14	439 88
Tremblay—No. 3 R. M. D.	L. Bergeron	30	4	3 m., 30 d. from Dec. 2, '14	292 75
Tring Junction—Railway Station	E. Lagoux	400 ft.	35	12 m.	180 00
Trois Pistoles—Railway Station	A. Rioux, Jr.	1	14	12 m.	222 37
Trois Pistoles—Railway Station	A. Levesque	1	13	12 m.	196 60
Trois Pistoles—R. R. No. 1.	F. D'Amours	17	6	12 m.	600 12
Trois Pistoles—R. R. No. 2.	J. Lauzier	23	6	8 m., 12 d. from July 20, '14	534 70
Trois Pistoles—Wharf	L. Belzile			extra trips, '14	15 00
Trois Rivières—Valmont	A. Sawyer	15	6	12 m.	600 00
Trois Saumons—Railway Station	A. Mercier	2	6	12 m.	100 00
Val Brillant—Railway Station	O. Michaud	1	13	12 m.	100 00
Val Brillant—Wallace Mills	J. St. Amand	5	2	12 m.	90 00
Valcartier—Railway Station	R. Goodfellow	61	6 & 12	12 m.	190 00
Valcartier Village—R. R. No. 1.	W. Montgomery	7	3	12 m.	315 75
Val Jalbert—Railway Station	J. Linteau	1	24 & 28	2 m. to Aug. 15, '14	53 79
Val Jalbert—Railway Station	G. Tremblay	1	24 & 28	7 m., 16 d. from Aug. 16, '14	191 61
Van Brayson—Railway Station	F. Faure	100 ft.	11 & 13	12 m.	50 00
Vauban—Railway Station	F. Levesque	1	12	12 m.	60 00
Veiloux—Catch Post	I. Mann	310 yds.	6	12 m.	75 00
Verret—Catch Post	J. Verret	600 ft.	6	12 m.	50 00
Victoriaville—R. R. No. 1	E. Gouin	161	6	12 m.	481 42
Victoriaville—R. R. No. 2	E. Gouin	10	6	6 m., 10 d. from Sept. 21, '14	137 07
Village des Aulnaies—Railway Station	A. Caron	5	18	12 m.	324 00
Villeray—Railway Station	E. F. Roy	60 ft.	14	12 m.	32 88
Vincennes—Railway Station	L. Dessureault	41	6	12 m.	174 00
Walker's Cutting—Railway Station	Mrs. E. C. Labrecque	188 yds.	12	12 m.	32 00
Warwick—R. R. No. 1	E. Cautin	14	6	5 m., 7 d. to Sept. 7, '14	112 63
Warwick—R. R. No. 1	A. Desilets	23	6	6 m., 23 d. from Sept. 8, '14	312 12
Warwick—R. R. No. 2	L. Frottier	27	6	12 m.	625 05
Warwick—Railway Station	A. Cautin	200 yds.	12	12 m.	72 00
Whitworth—Railway Station	J. A. Ouellet	226 yds.	12	12 m.	30 00
Transfer of Mails at Montpelier	E. T. Chénard		as req.	12 m.	300 00
Transfer of Mails at Rivière du Loup (I.C.R. trains)	E. Marchand		as req.	12 m.	60 00
Transfer of Mails at Rivière du Loup (I.C.R. & T. B. trains)	E. Marchand		as req.	12 m.	60 00
Transfer of Mails at Villeroy	E. F. Roy		6	12 m.	15 00

PARCEL POST DELIVERY.

Quebec Parcel Post Delivery	J. Norton				1,533 00
-----------------------------	-----------	--	--	--	----------

Total.....\$ 232,782.72

APPENDIX B—Continued.

SHERBROOKE POSTAL DIVISION.

DETAIL of all payments for Mail Transportation in Sherbrooke Postal Division, made within the Fiscal Year ended March 31, 1915.

Name of Route.	Name of Contractor.	Distance in Miles.	No. of Trips per Week.	Period, in Months and Days.	Amount.
					\$ cts.
Abercorn—Railway Station	H. G. Thompson	1	12	12 m.	80 00
"	I. F. Lahue	18	6	12 m.	659 41
"	M. I. Jenne	12	6	12 m.	440 91
Adamsville—Railway Station	D. Daigle	1	18	12 m.	133 43
Adamsville—R. R. No. 1	D. Langevin	17, 176 yd.	6	4 m., 15 d. from Nov. 16, '14	182 04
Alva—Sutton	H. G. Bates	31	3	1 m., April, '14	6 50
Angeline—St. Alphonse de Granby	D. Fortin	4	6	12 m.	130 00
Apple Grove—Beebe Junction	E. T. Foster	91	6	12 m.	547 75
Asbestos—Danville	Maurice Bernard	3	6	12 m.	100 00
Ascot Corner—Railway Station	E. L. Darche	1	24	12 m.	140 00
Ayer's Cliff—Railway Station	A. E. Hurd	1	24	12 m.	100 00
Ayer's Cliff—R. R. No. 1	J. W. Wyman	21	6	12 m.	693 66
Ayer's Cliff—R. R. No. 2	Frank Jones	18	6	12 m.	462 33
Ayer's Cliff—R. R. No. 3	T. C. Norton	13	6	12 m.	421 50
Baldwin's Mills—Corliss	W. K. Baldwin	3	6	10 m. to Jan. 31, '15	96 99
Barnston—R. R. No. 1	S. A. Thornton	12	6	2 m. from Jan. 31, '15	69 13
Bedford—Railway Station	W. A. Shelton	1	6	12 m.	40 00
Bedford—R. R. No. 1	Wm. Thompson	121	6	12 m.	413 25
Bedford—R. R. No. 2	H. L. Smith	141	6	12 m.	429 25
Beebe—Railway Station	H. S. Beane	4	25	12 m.	167 36
Beebe Junction—Railway Station	C. W. Munroe	60 yd.	37	12 m.	179 00
Bellefeuille—Chartierville	E. Bellefeuille	6	3	12 m.	150 00
Bethany—Boston Falls	W. Lancaster	51	3	6 m. to Sept. 30, '14	50 00
"	J. S. Clark	51	3	6 m. from Sept. 30, '14	70 00
Birelton—Railway Station	R. Bridgette	1 ¹⁰	12	12 m.	125 20
Birelton—H. R. No. 1	F. Coates	16	6	12 m.	443 17
Bishop's Crossing—Railway Station	S. E. Bean	125 yd.	24	12 m.	160 00
Bishop's Crossing—R. R. No. 1	R. R. Gilbert	23	6	12 m.	656 24
Bishop's Crossing—R. R. No. 2	A. W. Bartlett	19	6	12 m.	643 67
Bolton Centre—Railway Station	G. Bice	1	12	4 m., 15 d. from Nov. 16, '13	22 50
Bolton Centre—H. R. No. 1	A. G. Fuller	18	6	12 m.	574 07
Bolton Centre—R. R. No. 2	E. E. Cousens	17	6	12 m.	514 60
Bon Conseil—Carmel & Railway Stn.	C. Boisvert	31 ²	6-12	12 m.	225 00
Boulogne, Duncan Station—R. R. No. 1	J. Doyon	5	3	12 m.	170 64
Bourlambaque—Railway Station	R. E. Collins	200 yd.	12	5 m. to Oct. 31, '14, & S.	12 00
Boynton—Railway Station	H. P. Dugate	18	12	12 m.	90 00
Brigham—Railway Station	T. E. Smith	1	12	12 m.	156 50
Brigham—R. R. No. 1	Nap. Dupuis	20	6	12 m.	649 44
Brigham—R. R. No. 2	G. T. Burnett	18	6	12 m.	593 25
Brome—Railway Station	O. Lachambre	1	24	12 m.	206 07
Brome—R. R. No. 1	David Toof	151	6	12 m.	517 15
Brome—R. R. No. 2	J. E. Joyal	131	6	12 m.	456 84
Brompton—Bromptonville	C. Addison	4	3	12 m.	125 00
Bromptonville—Cote St. Joseph	N. Boisvert	5	3	12 m.	120 00
Bromptonville—Mont Carrier	Wm. Carrier	6	2	12 m.	104 00
Bromptonville—Railway Station	Jos. Richard	400 yd.	12	12 m.	110 00
"	N. Levesque	1	30	12 m.	420 00
Bulwer—Railway Station	A. W. Wheeler	30 yd.	12	1 m., 4 d. to May 4, '14	6 79
"	W. H. Hill	30 yd.	12	10 m., 27 d. from May 5, '15	113 66
Bulwer—R. R. No. 1	A. J. Moore	221	6	12 m.	687 86
Bury—Keith	W. S. McCaskill	81	6	12 m.	395 60
Bury—Railway Station	C. F. Murray	1	12	12 m.	75 00
Bury—R. R. No. 1	H. W. Ross	241	6	12 m.	827 33
Bury—R. R. No. 2	C. H. Ward	25	6	12 m.	179 75
Capelton—Buenis	W. J. Barrott	31	12	12 m.	275 44
Capelton—Railway Station	P. Galvin	200 yd.	30	12 m.	100 00
Cedarhurst—Graniteville	James Maltman	3	6	Summer service 1914	58 00
Chartierville—La Patrie	Jos. Lauzon	9	6	12 m.	240 00
Chemin Yamaska—St. Germain de Grantham	J. Pivin	31	3	12 m.	75 00
Chevrelis—Wotton	Geo. Thibault	2	0	6 m. to Oct. 31, '14	37 46
Charonville—Railway Station	D. A. Derlek	1	18	12 m. and arrears	250 00

APPENDIX B—Continued.

DETAIL of all payments for Mail Transportation in Sherbrooke Postal Division, &c.—Concluded.

Name of Route.	Name of Contractor.	Distance in Miles.	No. of Trips per Week.	Period, in Months and Days.	Amount.
					\$ est.
Clarenceville—R. R. No. 1	D. A. Brown	23	6	12 m.	864 84
Clarenceville—R. R. No. 2	D. A. Derick	20½	6		632 00
Cooticook—Goselin's Mills	C. E. Desjarlais	12	6	3 m. to June 30, '14	112 50
	W. Boudreau	12	6	9 m. from June 30, '14	357 50
Cooticook—Ladd's Mills	J. A. Aulson	3,170 yd	3	10 m., 14 d. to Feb. 14, '15	43 75
Cooticook—North Cooticook	S. A. Meade	11	12	12 m.	125 00
Cooticook—Railway Station	C. G. Johnson	1	12 to 36	12 m.	298 00
Cooticook—Rivard's Corner	A. Racicot	11	6	3 m., 15 d. to July 15, '14	102 53
	A. P. Terrill	11	6	3 m., 19 d. to Nov. 2, '14	153 38
	W. Desande	11	6	1 m., 13 d. to Dec. 14, '14	74 00
Cooticook—R. R. No. 2 (Old Route)	Omer Belisle	15½	9	11 m. to Feb. 28, '15	496 55
Cooticook—R. R. No. 2 (New Route)	E. Trudeau	24	6	3 m., 17 d. from Dec. 15, '14	225 50
Cooticook—R. R. No. 3	O. Belisle	20½	6	1 m., March, '15	60 07
Cooticook—R. R. No. 4	R. H. Cartwright	20½	6	1 m., 14 d. from Feb. 15, '15	72 04
Cooticook—R. R. No. 5	W. Riendeau	26½	6	2 m. from Feb. 1, '15	148 31
Cooticook—R. R. No. 6	P. Guay	12½	6	2 m. from Feb. 1, '15	66 63
Cooticook—Street Letter Boxes	N. Jalbert	9/10	12	12 m.	75 00
	J. Boudreau	9/10	6	12 m.	25 00
Coleraine—Wolfestown	Oscar Lehoux	9	6	3 m. to June 30, '14	66 25
	A. Rouleau	9	6	9 m. from June 30, '14	198 75
Comins Mills—Railway Station	E. P. Chouinard	100 yd	12	9 m. from July 1, '14	62 40
Compton—Railway Station	E. Dawson	11	6 to 12	12 m.	246 05
Compton—R. R. No. 1	O. Rodrigue	13½	6	12 m.	470 70
Compton—R. R. No. 2	D. Bolduc	21	6	12 m. and arrears	862 52
Compton Station—R. R. No. 1	Alf. Bureau	15	6	11 m. from May 1, '14	430 83
Cookshire—Railway Station	U. Roussseau	1	37	12 m.	270 20
Cookshire—R. R. No. 1	R. F. French	20	6	12 m.	595 20
Cookshire—R. R. No. 2	U. Roussseau	21	6	12 m.	827 17
Cookshire—R. R. No. 3	J. A. Kerr	24	6	12 m.	832 85
Cookshire—R. R. No. 4	G. Woolley, jr.	19½	6	12 m.	627 50
Corriss—Railway Station	J. W. Leith	100 ft.	12	12 m.	60 00
Côtés Mills—St. Fortunat	F. Côté	21	3	12 m.	47 00
Cowansville—Railway Station	P. Hanver	1	24	12 m.	144 00
Cowansville—R. R. No. 1	M. B. Ruiter	14	6	12 m.	472 75
Cowansville—Sweetzburg	C. Williams	11	6	12 m.	65 00
Dalling—Valcourt	T. Carlin	8½	3	12 m.	185 00
Danby—Railway Station	Mrs. S. Grégoire	7 ac.	12	12 m.	100 00
Danville—Railway Station (G.T.)	O. M. J. Ingalls	1	18	12 m.	169 00
Danville—Railway Station (G.T.)	L. Connolly	1	12	12 m.	150 00
Danville—R. R. No. 1	P. Johnson	14	3	12 m.	290 05
Danville—R. R. No. 2	P. Johnson	16	3	12 m.	289 67
Danville—R. R. No. 3	L. E. Findley	15	3	12 m.	217 24
Danville—R. R. No. 4	R. Smith	21	6	12 m.	469 83
Danville—St. Camille	F. Corbeil	17	6	12 m.	780 00
Danville—St. George de Windsor	L. Roy	11½	6	12 m.	500 00
Davidson Hill—South Durham	J. Proulx	7½	3	12 m.	156 00
Derby Line—Rock Island and Railway Station	Milton Henry	3	37	12 m.	151 77
D'Israeli—Railway Station	J. D. Adam	227 yd	24	3 m. to June 30, '14	33 20
	Z. Beaudoin	227 yd	25	9 m. from June 30, '14	113 95
D'Israeli—St. Fortunat	X. Coré	15	6	12 m.	297 00
Dixville—Railway Station	B. R. Baldwin	1	12	12 m.	60 00
Dixville—Tanquay	A. Tanquay	4	3	12 m.	75 00
Drummondville—Railway Station	P. H. Blanchette	1	12	12 m.	50 00
	J. Hamel	1	33-26	12 m.	177 03
Drummondville—Wickham Falls	Mrs. P. H. Blanchette	7	2	12 m.	78 00
Dudswell Junction—Railway Station	B. R. Rolfe	300 yd	24	7 m., 18 d. to Nov. 18, '14	47 49
	P. Tittler	300 yd	24	4 m., 12 d. from Nov. 18, '14	37 31
Duncan Station—Railway Station	P. Paul	2 ac.	12	12 m.	29 00
Dunham—R. R. No. 1	E. H. Layzell	19½-22½	6	12 m.	620 66
Dunham—R. R. No. 2	M. E. Baker	14	6	12 m.	445 18
Dunham—Stanbridge Station	W. A. Shelus	13-3½	6	5 m. to Aug. 31, '14	276 18
	C. S. Bailey	13-3½	6	7 m. from Aug. 31, '14	467 07
Dunham—Sweetzburg	C. Williams	7½	6	12 m.	297 75
East Angus—Linds	J. B. Hall	11	3	12 m.	50 00
East Angus—Railway Station	J. Panche	350 yd	24	12 m.	86 14
East Angus—R. R. No. 1	John McKee	19½	6	12 m.	463 89
East Angus—South Dudswell	S. P. Orr	3½	6	12 m.	259 00
East Clifton—Railway Station	J. Bailey	2½	6	12 m., April, '14	15 31
	J. A. Lowrey	100 yd	6-12	1 m. from April, '14	62 31
East Clifton—R. R. No. 1	G. B. Waldron	11	6	11 m. from May 1, '14	3
East Farnham—Railway Station	W. E. Hall	1	12	12 m.	140

APPENDIX B—Continued.

DETAIL of all payments for Mail Transportation in Sherbrooke Postal Division, &c.—Continued.

Name of Route	Name of Contractor	Distance in Miles	No. of Trips per Week	Period, in Months and Days	Amount
					\$ cts.
East Hereford—Railway Station	J. A. Laverdure	1	12	12 m.	88 00
East Hereford—R. R. No. 1	A. Giroux	17½	6	12 m.	613 01
East Hereford—R. R. No. 2	H. Fortin	11	6	12 m.	281 67
Eastman—Railway Station	J. A. Moquin	300 yd	45	12 m.	166 39
Eastman—R. R. No. 1	W. O. Whitehead	13-15	6	12 m.	494 68
Eastman—R. R. No. 2	H. A. Dingman	15	6	12 m.	494 65
Eastman Jet.—Mansonville	S. W. Foster	20	6	7 m., 15 d. to Nov. 15, '14	337 50
Eaton—Railway Station	H. H. Winslow	3	12	12 m.	120 00
Echo Vale—Railway Station	J. P. Jones	33 yd	12	12 m.	25 00
Egypte—Upton	W. Maurice	3½	6	12 m.	230 09
Erle—St. Adolphe de Dudswell	J. Guillet	5	6	12 m.	268 00
Farnham—Railway Station	D. Lamarre	200 ft.	12	11 m. April '14	5 83
Farnham—Railway Station	A. Giroux	200 rd	10½	12 m.	580 00
Farnham—R. R. No. 1	E. Martel	15	6	11 m. from May 1, '14	459 00
Farnham—R. R. No. 2	W. Gohouille	16½	6	11 m. from May 1, '14	470 82
Farnham—R. R. No. 3	Arthur Giroux	13	6	12 m.	113 99
Farnham—Street Letter Boxes	H. G. Rieher	2m, 405ft	18	12 m.	293 00
Fontainebleau—Weedon Station	L. A. Lussier	5	6	12 m.	210 00
Fontenoy—Melbourne	W. J. Fraser	6	2	12 m.	80 00
Foster—Railway Station	E. C. Inglis	1	36	6 m. to Sept. 30, '14	30 00
Foster—R. R. No. 1	A. M. Hunter	1	36	6 m. from Sept. 30, '14	75 00
Foster—R. R. No. 2	W. M. Hillhouse	4	6	3 m. to June 30, '14	54 80
Foster—R. R. No. 3	J. Loyal	4½	6	9 m. from June 30, '14	217 17
Foster—R. R. No. 2	E. R. Wing	15	6	12 m.	632 66
Foster—R. R. No. 3	R. Wright	17½	6	12 m.	774 35
Francoeurville—St. Félix de Kingsley	N. Laclere	2	6	7 m. to Oct. 31, '14	92 00
Frelighsburg—Railway Station	W. L. Sager	4	12	12 m.	120 00
Frelighsburg—R. R. No. 1	J. Van Antwerp	15	6	6 m. from Oct. 1, '14	245 09
Frelighsburg—R. R. No. 2	W. L. Sager	19,528 yd.	6	12 m.	495 88
Frost Village—Waterloo	A. McKinney	21	6	12 m.	190 00
Fulford—Laroche	H. Lapierre	4	6	7 m. to Oct. 31, '14	138 00
Fulford—Railway Station	R. F. Graves	4	12	12 m.	60 00
Fulford—R. R. No. 1	C. P. Graves	12,1,332y	6	5 m. from Nov. 1, '14	165 34
Gallup Hill—Melbourne	E. J. Gallup	2	6	12 m.	65 00
Garthby Station—North Ham	N. Dupont	16	3	12 m.	318 00
Garthby Station—Railway Station	Thomas Jacques	200 yd.	24	12 m.	114 10
Georgetown—Mason	A. McLean	13	6	5 m. to June 30, '14	162 50
Georgetown—R. R. No. 1	F. J. McClewan	13	6	9 m. from June 30, '14	433 73
Georgetown—Smith's Mills	H. W. Sheppard	17½	6	12 m.	581 34
Georgetown—Steamboat Wharf	D. E. Duran	10	6	12 m.	365 00
Glen Iyer—Sherbrooke	D. A. Bullock	400 yd.	12	Summer Service, 1914	15 00
Glen Station—Railway Station	D. Gendron	7	6	5 m. 21 d. to Oct. 31, '14	102 21
Gleichen Bay—Railway Station	S. Couser	125 ft.	12	12 m.	100 00
Gleichen Bay—Railway Station	G. Brooks	4	6	12 m.	30 00
Gould—Red Mountain	G. Kerford	1	12	12 m.	125 20
Gould—R. R. No. 1	A. G. McKay	8	6	6 m. to Sept. 30, '14	140 00
Gould—R. R. No. 2	J. McLennan	12	6	12 m.	437 58
Gould—R. R. No. 3	Mrs. M. Morrison	37 m	6	2 m. to May 31, '14	31 90
Gould—R. R. No. 2	D. B. MacAulay	15	6	10 m. from May 31, '14	393 17
Gould—R. R. No. 3	D. McRitchie	11	6	6 m. from Oct. 1, '14	392 35
Gould Station—Railway Station	J. R. McLain	11	12	12 m.	264 00
Granby—Railway Station	T. A. Lynch	21	12	12 m.	436 00
Granby—R. R. No. 1	O. Blenvenne	17½	6	12 m.	615 34
Granby—R. R. No. 2	R. N. Kennedy	19½	6	7 m., 16 d. from Sept. 15, '14	344 28
Granby—R. R. No. 3	A. Choimbry	19½	6	4 m., 15 d. from Nov. 10, '14	229 08
Granby—R. R. No. 4	F. Beauchemin	10,528 yd.	6	4 m. from Dec. 1, '14	166 91
Granby—Sts. Cyprien de Milton	H. Girvehn	9	6	12 m.	309 00
Granby—Shefford Mt., Windsor Mills	G. W. Williams	9	3	7 m., 15 d. to Nov. 15, '14	106 00
Granby—Street Letter Boxes	J. L. Chénierres	9	18	6 m. from July 1, '14	282 20
Greenlay—Railway Station	E. J. Morissette	7	6	12 m.	50 00
Harwood Hills—Windsor Mills	E. Desaulniers	5	3	12 m.	150 00
Hatley—Railway Station	T. D. Hunter	34	6	12 m.	247 08
Hatley—R. R. No. 1	T. D. Hunter	13	6	12 m.	442 75
Highwater—Railway Station	C. R. Crowell	5 ac.	12	12 m.	40 00
Highwater Station—Mansonville P. O.	The C. P. R. Ry. Co.				72 33
Hillsboro—Railway Station	P. Bonner	400 yd.	12	12 m.	50 00
Hillsboro—R. R. No. 1	E. W. Pooock	20	6	12 m.	505 25
Iron Hill—West Shefford	A. W. Beard	6½	6	12 m.	313 00
Island Brook—R. R. No. 1	H. McNaughton	16	6	12 m.	315 00
Johanneville—Railway Station	E. H. Smith	4	12	12 m.	78 25

APPENDIX B—Continued.

DETAIL of all payments for Mail Transportation in Sherbrooke Postal Division, &c.—Continued.

Name of Route.	Name of Contractor	Distance in Miles.	No. of Trips per Week.	Period, in Months and Days.	Amount.
					\$ cts.
Johaville—R. R. No. 1.	D. C. Pierce.	53	12	6 m. to Sept. 30, '14.	231 52
" "	R. Merrill.			11 d. to Oct. 11, '14.	13 83
" "	E. Griffin.	8, 94	6, 6	5 m. 20 d. from Oct. 11, '14.	238 27
Katevale—Magog.	C. G. Tremblay.	6	6	12 m.	270 00
Kingsbury—Melbourne Ridge.	D. O. Davies.	54	6	7 m. to Oct. 31, '14.	166 51
Kingsbury—New Rockland.	W. Armstrong.	2	6	12 m.	135 00
Kingsbury—Railway Station.	R. Crack.	4	12	12 m.	64 00
Kingsbury—R. R. No. 1.	Wm. Armstrong.	16	6	5 m. from Nov. 1, '14.	225 55
Kingsley Falls—Railway Station.	E. Coriveau.	44	12	12 m.	260 00
Kingsley Falls—Robson.	O. Blake.	94	3	12 m.	120 00
Kirkdale—R. R. No. 1.	G. E. Noble.	107	6	12 m.	313 00
Knowlton—Railway Station.	J. N. Robinson.	1	36, 30	12 m.	233 53
Knowlton—R. R. No. 1.	C. B. Bullard.	14	6	12 m.	409 75
Knowlton—R. R. No. 2.	C. B. Bullard.	15	6	12 m.	533 82
Knowlton—Sutton Junction Station.	E. L. Morgan.	7	6	12 m.	468 00
Knowlton Landing—South Bolton Railway Station.	Wm. Gilman.	54	6-12	12 m.	375 00
Knowlton Landing—Steamboat Wharf.	L. P. Knowlton.	300 yd.	12	9 d. from June 22, '14.	3 33
" "	J. F. Tuck.	300 yd.	12	2 m., 8 d. to Sept. 8, '14.	26 07
Labonneville—La Patrie.	Jos. Cloutier.	5	3	12 m.	115 00
Lactor—Stornoway.	Auguste Leblanc.	4	3	12 m.	90 00
Lake Aylmer—St. Girard.	L. Prince.	12	5	11 m., 9 d. from April 22, '14.	280 80
Lake Aylmer—Winnow South.	L. Béliveau.	4	3	12 m.	150 00
Lake Mégantic—Railway Sta. (C.P.).	A. Bolduc.	1	19	12 m.	153 05
Lake Mégantic—Railway Sta. (I.C.).	A. Bolduc.	300 yd.	12	12 m.	125 00
Lake Mégantic Station—Mail Car.	J. St. Pierre.		12	12 m.	100 00
La Patrie and Scotstown—La Patrie and N. D. des Bois.	A. Bouchard.	9-9	6-12	12 m.	520 00
La Patrie—West Ditton.	J. A. Lambert.	34	1	12 m.	17 00
Lawrenceville—Railway Station (C.P.).	P. Hamel.	12	12	12 m.	55 00
Lawrenceville—St. Ann de Stukeley.	M. Guilmain.	6	3	6 m. to Sept. 30, '14.	87 50
" "	S. Allaire.	3	6	6 m. from Sept. 30, '14.	80 00
Lennoxville—Railway Station (C.P. & G.T.).	W. H. Abbott.	70 yd.	18	6 m. to Sept. 30, '14.	30 00
Lennoxville—Railway Station (C.P. & B. & M.).	W. H. Abbott.	70 yd.	36	6 m. to Sept. 30, '14.	72 00
Lennoxville—Railway Station (G.T.).	W. H. Abbott.	70 yd.	26	6 m. to Sept. 30, '14.	72 00
Lennoxville—Railway Stations (C.P., G.T. & B. & M.).	W. H. Abbott.			6 m. from Sept. 30, '14.	174 00
Lennoxville—R. M. D. No. 1.	G. G. McCurdy.	22	6	12 m.	611 25
Lennoxville—R. M. D. No. 2.	G. G. McCurdy.	24	6	12 m.	678 66
Lennoxville—R. M. D. No. 3.	E. A. Burton.	114	6	12 m.	372 50
Lime Ridge—Railway Station M. C.	G. H. Barker.	600 ft.	12	12 m.	50 00
Lime Ridge—St. Adolphe de Duda.	J. Ouellet.	14	6	12 m.	63 00
Lisgar Stn.—Railway Station (G.T.).	J. C. Bachand.	100 ft.	22	12 m.	125 20
Lower Flewden—Racine.	D. Thomson.	34	3	12 m.	65 00
Magog—Railway Station, (C.P.).	J. Ouellette.	1	24	12 m.	175 00
Magog—R. M. D. No. 1.	A. G. Dolherly.	21	6	12 m., 7 d. to Feb. 7, '15.	632 91
Magog—R. M. D. No. 2.	E. Fresnières.	151	6	10 m., 7 d. to Feb. 7, '15.	413 23
" "	L. N. Gaudreau.	32	6	1 m., 21 d. from Feb. 7, '15.	102 77
Magog—R. M. D. No. 3.	Wm. Lannahan.	28	6	12 m.	774 68
Magog—R. M. D. No. 4.	J. H. Peasley.	18	6	12 m.	536 16
Malmaison—Railway Station (C.V.).	G. A. Tittlemore.	7 ac.	12	12 m.	25 00
Malvena—Railway Station (M.C.).	A. Mongeau.	4	6	12 m.	48 00
Mansenville—Railway Station (C.P.).	S. H. Botterill.	50 rd.	12	4 m., 15 d. from Nov. 16, '14.	37 50
Mansenville—Railway Station (C.P.).	S. H. Botterill.	24	18	12 m.	247 50
Mansenville—R. M. D. No. 1.	B. C. George.	20	6	12 m.	785 95
Mansenville—R. M. D. No. 2.	O. A. Heid.	224	6	12 m.	791 50
Mansenville—R. M. D. No. 3.	B. C. George.	15	6	12 m.	590 32
Marocuil—St. Felix de Kingsley.	Z. Prince.	34	4	12 m.	68 00
Marsboro—Marsboro Mills.	N. H. McLeod.	3	3	12 m.	100 00
Melbourne—Richmond.	S. Cross.	14	12	12 m.	225 00
Melbourne—R. M. D. No. 1.	J. Côté.	34	6	12 m.	674 00
Melbourne—Upper Melbourne.	A. E. Main.	4	13	12 m.	85 00
Milan—Railway Station (C.P.).	J. D. Morrison.	264 yd.	12	12 m.	42 00
Milan—Val Racine.	B. Michaud.	9	6	3 m. to June 30, '14.	97 50
Milan—R. R. No. 1.	B. Michaud.			9 m. to June 30, '14.	307 17
Milan—Whitwick.	M. N. McDonald.	5	3	12 m.	192 00
Mitchell Station—Railway Sta. (I.C.).	H. St. Pierre.	4	12	12 m.	50 00
Mystic—Railway Station (C.P.).	C. Phelps.	5 ac.	12	12 m.	80 00
North Hatley—Railway Sta. (B. & M.).	B. A. Blossom.	12	31-30	12 m.	271 06
North Hatley—Reeds Crossing.	B. A. Blossom.	4	12	12 m.	90 00

APPENDIX B—Continued.

DETAIL of all payments for Mail Transportation in Sherbrooke Postal Division, &c.—Continued.

Name of Route.	Name of Contractor.	Distance in Miles.	No. of Trips per Week.	Period, in Months and Days.	Amount.
					\$ cts.
North Hatley—R. M. D. No. 1	T. V. Ried	16-24	6	12 m.	734 00
North Hatley—R. M. D. No. 2	A. M. Bowen	16½	6	12 m.	565 59
North Stanbridge—Ry. Stn. (C.V.)	F. Lamoureux	12 ac.	12	3 m. to June 30, '14	23 50
"	B. S. Lavoie	12 no.	12	9 m. from June 30, '14	82 50
North Stoke—Stoke Centre	J. Provancher	6	2	12 m.	165 00
North Stukely—Railway Stn. (O.M.)	J. Marchessault	11	12	6 m. to Sept. 30, '14	62 50
North Stukely—Railway Stn. (C.P.)	J. M. Proulx	11	12	6 m. from Sept. 30, '14	75 10
North Whitton—Spring Hill	M. K. McAulay	4½	3	12 m.	100 00
N. Wolfestown—Wolfestown	D. Larkin	3	3	12 m.	55 00
N. D. De Ham—Toupin	N. Payer	3	3	12 m.	60 00
N. D. de Stanbridge—Malmaison Railway Station	L. Belisle	3	6	12 m.	150 00
N. D. de Stanbridge—Myatie Railway Station	L. Belisle	3	6	12 m.	100 00
N. D. de Stanbridge—R. M. D. No. 1	L. Belisle	9½	6	11 m. from May 1, '14	276 32
Noyan—Railway Station (Q.M. & S.)	A. A. Derick	1	12	12 m.	207 05
Noyan—R. M. D. No. 1	A. W. Derick	17½	6	12 m.	581 08
Paquette—Railway Station (M.C.)	Nap. Gagner	11	6	12 m.	84 00
Paquette—R. M. D. No. 1	J. E. Leblivre	12½	6	10 m. from June 1 '14	338 17
Paquette—R. M. D. No. 2	J. Brulé	12	6	9 m. from July 1, '14	234 08
Peareton—Stan. E. Railway Station	C. H. Jones	4	6	6 m. to Sept. 30, '14	63 00
Philipsburg—St. Armand Sta. (C.V.)	N. Larivière	2	12	7 m., 22 d. to Nov. 22, '13	235 07
"	L. Maskell	2	12	4 m., 8 d. from Nov. 22, '14	123 90
Potton Springs—Railway Stn. (C.P.)	J. A. Wright	100 ft.	12	4 m., 15 d. from Nov. 16, '14	18 75
Racine—Railway Station (O.M.)	J. H. Simoneau	1	12	6 m. to Sept. 30, '14	25 00
Racine—Railway Station (C.P.)	J. H. Simoneau	1	12	6 m. from Sept. 30, '14	40 00
Racine—South Ely	N. Darby	1	6	12 m.	100 00
Richmond—Railway Stn. (G.T.)	S. Cross	1	18	12 m.	180 00
Richmond—Railway Stn. (G.T.)	A. Taylor	1	12	12 m.	175 00
Richmond—Railway Stn. (G.T.)	S. Cross	1	20	12 m.	325 00
Richmond—R. M. D. No. 1	N. Leclerc	15	6	12 m.	618 81
Richmond—R. M. D. No. 2	N. Ward	8½	6	15 d. to April 15, '14	0 75
"	J. C. Damao	15	6	11 m., 15 d. from April 15, '14	504 35
Richmond—Transfer of Mails	P. Hesley	as required	12	m.	500 00
Rivier St. Francis—Sydenham Place	J. H. Moore	3½	3	5 m. to Aug. 31, '14	31 38
Rock Forest—Railway Station, C.P.	E. A. Clement	1	12	12 m.	124 80
Rock Forest—Suffield	E. E. Bean	3	3	12 m.	91 00
Rock Forest—R. R. No. 1	J. Gendron	21, 1408 yd.	6	5 m. from Nov. 1, '14	275 93
Roxton East—Roxton Falls	E. Dulpé	5	6	12 m.	240 00
Roxton Falls—Acton Ry. Stn. (G.T.)	H. Codère	6	12	12 m.	297 00
Roxton Falls—Ry. Sta. (C.P.)	J. Massé	18½ yd.	12	12 m.	40 00
Roxton Falls—R. R. No. 1	A. Bouchard	14½	6	10d. from March 22, '15	13 16
Roxton Pond—Granby Ry. Sta. (C.V.)	H. Dutilly	7½	6	12 m.	194 00
St. Adolphe de Dudswell—Marbleton Station (C. Q.)	J. Ouellet	5½	24	12 m.	250 00
St. Adrien—Wotton	N. Dubois	13½	6	12 m.	450 00
St. Armand Sta.—R. M. R. No. 1	A. Depatie	24	6	12 m.	698 02
St. Armand Station—R. M. R. No. 2	G. G. Johnston	13½	6	11 m., from May 1, '14	428 92
St. Armand Sta.—Ry. Station (C.V.)	A. Depatie	200 yd.	6	6 m. from Oct. 1, '14	37 50
St. Camille—R. R. No. 1	A. Dion	16, 528 yd.	6	4 m., 15 d. from Nov. 16, '14	206 65
St. Cécile de Whit—Railway Stn. Q.C.	J. Bellean	7	12	12 m.	60 00
St. Cécile Stn.—Ry. Station (Q.C.)	J. Audet	150 yd.	12	12 m.	20 00
St. Claude Nord—Windsor Mills	Mrs. N. P. Maurice	10	6	12 m.	400 00
St. Cyr—Railway Station—(G.T.)	S. St. Pierre	300 yd.	12	12 m.	50 00
St. Cyrille de W.—Ry. Sta. (I.C.)	Alf. Boisvert	525 yd.	24	12 m.	175 00
St. Cyrille de W.—St. Lucien	P. Lefebvre	10	4	12 m.	250 00
St. Edwidge—R. R. No. 1	A. Marion	22	6	9 m. from July 1, '14	396 91
St. Etienne de B.—Eastman Ry. Stn. (C.P.)	D. Decelles	5	6	12 m.	150 00
St. Etienne de Bolton—R. M. R. No. 1	D. Decelles	10	6	12 m.	323 25
St. Eugène de Grantham—Ry. Stn.	O. Morin	31	12	12 m.	180 00
St. Felix de Kingsey—R. R. No. 1	X. Descoiteau	20	6	7 m. from Sept. 1, '14	361 24
St. F. X. de Brompton—Windsor Mills	P. Salois	4	6	12 m.	170 00
St. George de Windsor—Windsor North	P. Brouillard	34	3	3 m. to June 30, '14	18 75
"	J. Boucher	3	3	9 m. from June 30, '14	72 50
St. Girard—Railway Station	P. Lussier	250 yd.	14	12 m.	134 30
St. Germain de Grantham—Ry. Sta.	R. Girard	1	18	12 m.	259 88
St. Herménégilde—Villette	C. Morin	5	3	12 m.	74 00
St. Isidore d'Auckland—By. Stn. (M.C.)	J. Philip	3 ac	12	12 m.	30 00
St. Joseph de Shefford—Windsor	Mrs. M. B. Bachand	7	6	9 m., 19 d., to Jan. 19, '15	206 63
St. Malo—Railway Station, M.C.	I. Lemieux	3½	6	12 m.	120 00

APPENDIX B—Continued.

DETAIL of all payments for Mail Transportation in Sherbrooke Postal Division, &c.—Continued.

Name of Route.	Name of Contractor.	Distance in Miles.	No. of Trips per Week.	Period, in Months and Days.	Amount.
St. Malo—R.M.R. No. 1.	C. Crête	16½	6	12 m.	515 58
St. Malo—R. M. R. No. 2	D. Favreau	10½	6	12 m.	381 00
St. Mary's of Ely—Valcourt.	H. Carlin	7	3	12 m.	149 00
St. Romain—St. Sébastien Ry. Stn.	A. Collette	8	6	12 m.	200 00
St. Samuel Station—Railway Stn. (Q.C.)	Francis Roy	6	6	12 m.	36 00
Savages Mills—Ry. Stn. (C.P.)	H. T. Tamelin	6	6	9 m., 19 d. to Jan. 19, '15.	56 19
Sawyerville—Ry. Station (M.C.)	H. H. Hunt	24	12	12 m.	100 00
Sawyerville—R. M. D. No. 1.	A. Harvey	23	6	12 m.	624 09
Sawyerville—R. M. D. No. 2	R. A. Cairns	19	6	12 m.	501 59
Scotstown—Railway Station (C.P.)	R. B. Scott	1	13	12 m.	91 25
Scotstown—R. M. D. No. 1.	D. J. McLeod	7½	12	12 m.	661 00
Scotstown—R. M. D. No. 2	A. M. McKenzie	20	6	12 m.	699 33
Sherbrooke—Conveyance of Let. C'rs.	Sherbrooke Railway & Power Co.			12 m.	289 25
Sherbrooke—E. & S. Sherb. & Ry. Stn.	M. Lothrop	as req.		12 m. and extra trips.	2,346 25
Sherbrooke—E. & S. Sherb. & Ry. Stn. and Street Letter Boxes	D. W. Armstrong				1 10
Sherbrooke—Railway Station	D. W. Armstrong				0 10
Sherbrooke—R. M. D. No. 1	H. B. Aitchison	24½	6	12 m.	716 14
Sherbrooke—R. M. D. No. 2	W. C. Elliott	21	6	12 m.	632 57
Sherbrooke—R. M. D. No. 3	A. A. Lothrop	15½	6	5 m. from Nov. 1, '14	265 49
Sherbrooke—Stoke Centre.	J. Malenfant	9½	6	12 m.	313 00
Sherbrooke—Sp. Mail Delivery.	M. M. Lothrop & Co.			Special Service	15 00
Silver Granite—Ry. Sta. I. C.	Megantic Granite Co. Ltd	100 ft.	12	5 m., 28 d. to Dec. 28, '14.	36 34
Smith's Mills—Railway Station B. & M.	W. H. Miller	7 ac	18	12 m.	94 50
Smith's Mills—R. M. D. No. 1.	D. E. Doran	22½	6	12 m.	615 50
South Bolton—Railway Station (C.P.)	H. G. Lane	3	12	4 m., 15 d. from Nov. 16, '14	56 25
South Durham—Ry. Sta. G. T.	E. D. Auclair	1/2	30	12 m.	75 00
South Roxton—Railway Station (C.P.)	A. D. Savage	75 yd	12	12 m.	20 00
South Stukely—Railway Station C.P.	J. J. Savage	3	24	12 m.	313 00
South Stukely—R. M. D. No. 1.	T. S. Martin	15½	6	12 m.	527 16
South Stukely—R. M. D. No. 2.	W. C. Courville	19½	6	12 m.	516 68
Spring Hill—Ry. Station (C.P.)	D. M. McDonald	250 yd	12	12 m.	130 00
Spring Hill—R. M. D. No. 1.	Rod McKay	14	6	12 m.	829 53
Stanbridge East—Railway Sta. (C.V.)	R. Kidd	43 rd	12	3 m. to June 30, '14	20 00
Stanbridge East—R. R. No. 1.	B. E. Rhinard	43 rd	6	12 m.	56 25
Stanbridge—R. R. No. 2.	M. Callaghan	13½	6	12 m.	445 50
Stanbridge—R. R. No. 3.	C. M. Hall	14½	6	6 m. from Oct. 1, '14	238 75
Stanbridge Station—R. M. D. No. 1	H. C. Johnston	13½	6	6 m. from Oct. 1, '14	234 50
Stanhope—Ry. Sta. G. T.	S. Lamotha	19½	6	12 m.	419 53
Stanstead—Ry. Station (B.V.M.)	F. Young	24	12	12 m.	95 00
Stanstead—R. M. D. No. 1.	W. E. Gibson	38	12	12 m.	117 16
Stanstead—R. M. D. No. 2.	E. L. Aldrich	20, 26	6	12 m.	926 21
Stornoway—Ry. Station (C.P.)	W. E. Gibson	24	6	12 m.	967 58
Stornoway—Tolsta	B. Breton	0, 180 yd	6	12 m.	298 75
Sutton—Railway Station (C.P.)	A. McDonald	4	2	12 m.	65 00
Sutton—R. M. D. No. 1.	A. Bresse	176 yd	30	12 m.	234 75
Sutton—R. M. D. No. 2.	F. E. Dyer	15½	6	12 m.	567 33
Sutton—R. M. D. No. 3.	O. Spicer	20	6	12 m.	535 42
Sutton—R. M. D. No. 4.	V. P. Gendron	23	6	6 m., 14 d. to Oct. 14, '14	432 44
Sutton Junction—Ry. Stn. (C.P.)	H. C. Stowell	23	6	5 m., 17 d. from Oct. 14, '14	330 96
Sutton Mt.—R. R. M. No. 1.	A. Darragh	20½	6	12 m.	988 50
Sweetsburg—Railway Station (C.P.)	J. J. Emerson	30 yd	24	12 m.	150 00
Sweetsburg—R. M. R. No. 1.	W. R. Safford	15½	6	12 m.	681 78
Sweetsburg—R. M. R. No. 2.	P. Vézina	12	12	6 m. to Sept. 30, '14	75 00
Sweetsburg—R. M. R. No. 3.	C. L. Caswell	12	12	6 m. to Sept. 30, '14	75 00
Sweetsburg—R. M. R. No. 4.	P. A. Ruiter	18½	6	12 m.	624 00
Titus Station—Railway Station, G. T.	W. E. Lee	10½	6	12 m.	463 13
Trenholm—R. R. No. 1	T. D. Ward	12	12	12 m.	50 00
Valcourt—Railway Station (O. M.)	W. H. Stevens	17	6	5 m. from Nov. 1, '14	237 70
Valcourt—West Ely	H. Balthazar	11	12	12 m.	150 00
Warden—Railway Station (C.P.)	N. Robicheud	7	6	12 m.	199 00
Warden—R. R. No. 1.	W. F. Shores	46 rd	12	12 m.	100 00
Waterloo—Railway Station (C.P. & C. V.)	L. Bachand	18½	6	2 m., 12 d., from Jan. 20, '15	121 41
Waterville—Railway Station (G.T.)	J. N. Hudon	4	42	12 m.	157 50
Waterville—Railway Station (G.T.R.)	H. W. Burton	12	12	12 m.	100 00
Waterville—R. M. R. No. 1.	H. W. Burton	12	12	12 m.	110 00
Waterville—R. M. R. No. 2.	H. W. Burton	16½	6	12 m.	544 26
Way's Mills—R. R. No. 1	James Long	14	6	9 m., 21 d. from June 10, '14	364 75
Way's Mills—R. R. No. 2	W. W. Brown	17	6	2 m. from Feb. 1, '15.	91 19

APPENDIX B—Continued.

DETAIL of all payments for Mail Transportation in Sherbrooke Postal Division, &c.—Concluded.

Name of Route.	Name of Contractor.	Distance in Miles.	No of Trips per Week.	Period, in Months and Days.	Amount.
					\$ cts.
Weedon Centre & South Ham—Ry. Station, Weedon Centre.	L. Giguere.	2½ 8	12, 6	12 m.	450 00
Weedon Station—Railway Station (I. C.)	J. H. Bourget	1	12	12 m.	45 94
West Brome—Railway Station (C.P.)	C. E. Pettes	1	12	12 m.	85 00
West Brome—R. M. R. No. 1.	C. E. Pettes	15½	6	13 m.	515 75
West Brome—R. M. D. No. 2.	C. E. Pettes	12½	6	13 m.	445 92
Westbury Basin—Catch Post.	O. Lepitre	100 yd.	6	12 m.	100 00
West Shefford—Railway Station (C.P.)	L. J. Jodoin	89 rd.	24	12 m.	150 00
West Shefford Station—Ry. Stn. (C.V.)	N. B. Gannon	950 yd.	12	7 m., 15 d. to Nov. 15, '14.	37 50
	E. E. Farley	950 yd.	12	4 m., 15 d. from Nov. 15, '14.	22 50
West Shefford—R. R. No. 2.	Ed. Rogers	15, 1408 y.	6	4 m. from Dec. 1, '14.	182 72
Wickham West—Ry. Stn. (C.P.)	D. Moulin	5 ac.	12	12 m.	75 00
Windsor—Railway Station (G.T.)	M. Neehan	400 ft.	6 & 36	6 m. from Oct. 1, '14.	314 50
Windsor Mills—Railway Station (G.T.)	P. L. McCabe	400 ft.	12,	6 m. to Sept. 30, '14.	62 80
Windsor Mills—Railway St'n (G.T.)	M. Pye	400 ft.	6	3 m. to June 30, '14.	27 00
	F. L'onde	110 yd.	30	6 m. to Sept. 30, '14.	162 50
Windsor—Railway Station (C.P.)	P. McCabe		12	6 m., 26 d. to Oct. 26, '14.	100 00
	E. Bailey		12	5 m., 5 d. from Oct. 26, '14.	73 45
Windsor Mills—Railway St'n (O.M.)	M. Pye		12		45 00
Windsor Mills E.—Railway Station & Windsor Mills.	O. Bégin	1	10	13 m.	193 83
Wotton—R. R. No. 1.	D. Pinard	17, 990 yd.	6	5 m. from Nov. 1, '14.	208 17
Wotton—Wotton Hill.	L. D. Breault	4	3	12 m.	65 00
Wotton—Wotton Nord.	L. D. Breault	4½	3	10 m. to Oct. 31, '14.	43 82

PARCEL POST DELIVERY.

Sherbrooke—Parcel Post Delivery	A. Lafond			2 m. to May 31, '14.	89 20
	M. M. Lathrop			9 m. from May 31, '14.	335 00

Total..... \$ 107,362 02

APPENDIX B—Continued.

MONTREAL POSTAL DIVISION.

DETAIL of all payments for Mail Transportation in Montreal Postal Division, made within the Fiscal Year ended March 31, 1915.

Name of Route.	Name of Contractor.	Distance in Miles.	No. of Trips per Week.	Period, in Months and Days.	Amount.
					\$ cts.
Abbotsford—Papineau D'Abbotsford.	A. Rainville.	3	6	9 m. to Dec. 31.	93 75
Abbotsford—Pauline.	J. P. Rocheleau.	3	3	5 m. to Aug. 31, '14.	33 54
Abbotsford—Railway Station (C.P.)	A. Maynard.	3	24	12 m.	199 00
Abbotsford—R. R. No. 1.	A. Maynard.	144	6	7 m. from Sept. 1.	243 20
Abenakis Springs—St. Francis du Lac and Railway Station.	E. Mondou.	23	18	12 m.	260 00
Acton Vale—Ry. St'n. (C.P. & G.T.)	E. Leclerc.	251 yd.	12	12 m.	125 00
Acton Vale—Railway Station (G.T.)	T. Lemieux.	280 yd.	31	12 m.	235 00
Acton Vale Railway Station—Transfer of mails at night.	A. Duchesne.			12 m.	78 25
Acton Vale—R. R. No. 1.	A. Bonenfant.	17	6	11 m., 26 d. from April 6.	543 22
Acton Vale—R. R. No. 2.	J. O. Picard.	24	6	12 m.	752 65
Acton Vale—R. R. No. 3.	E. Leclerc.	181	6	12 m.	595 83
Acton Vale—St. Theodore d'Acton.	L. Gauthier.	51	7	11 m., 14 d. to Mar. 14, '15.	140 12
Acton Vale—St. Theodore d'Acton—R. R. No. 1.	L. Gauthier.	4	12	17 d. from Mar. 15, '15.	16 22
Ahuntsic—Pont Vieu.	E. Primeau.	1	12	12 m.	120 00
Alençon—St. Ignace de L.	Mrs. F. Latour.	2	3	5 m. to Aug. 31, '14.	25 11
Allan's Corner—Railway Station.	P. Barr.	1	12	12 m.	80 00
Ange Gardien—Railway Station.	J. Barsalou.	1/4	24	12 m.	168 00
Ange Gardien—R. R. No. 1.	A. Pinsonneault.	19	6	5 m. from Nov. 1, '14.	226 22
Anjou—R. R. No. 1.	L. Rouleau.	9	6	4 m. from Dec. 1, '14.	98 91
Anjou—St. Barthelemy.	A. Rouleau.	3	6	12 m.	195 00
Arcanum—Railway Station (C.P.)	A. Hébert.	1	12	Summer service.	10 00
Arundel—Crystal Falls.	J. Riddle.	7	3	4 m., 23 d. to Aug. 23, '14.	60 50
	J. H. Scott.	14w., 15 s.	6	7 m., 8 d. from Aug. 24, '14.	177 96
Arundel—Railway Station.	W. Thompson.	3	6	12 m.	93 60
Arundel—Rouge Valley.	J. Dubeau.	51	2	12 m.	100 00
Arundel Station—Mail Car.	G. W. Bériault.			12 m.	90 00
Athelstan—Railway Station.	G. E. Rowe.	11	12	12 m.	325 00
Aubrey—R. R. No. 1.	A. Major.	131	6	9 m. from July 1, '14.	368 75
Aubrey—R. R. No. 2.	A. Allen.	181	6	9 m. from July 1, '14.	421 34
Athelstan—R. R. No. 1.	M. Foe.	264	6	5 m. from Jan. 1, '14.	197 75
Avoca—Pointe au Chêne.	A. McPhee.	7	3	12 m.	100 00
Ayotts—St. Didace.	J. Neveu.	7	2	12 m.	100 00
Barbue de St. Césaire and St. Césaire.	P. Angers.	41	3	9 m. to Dec. 31.	56 25
Barkmere—Railway Station.	J. Labrosse.	1	6	Summer service.	34 43
Barrington—R. R. No. 1.	R. TOLLIER.	182	6	4 m. from Dec. 1, '14.	233 84
Bas de Ste. Rose—Ste. Rose.	H. Oumet.	4	3	12 m.	95 00
Bas du Sault—Sault au Récollet.	Mrs. O. David.	3	3	12 m.	100 80
Bayonne—Ste. Elizabeth.	J. Tessier.	33	6	12 m.	145 00
Beaconsfield—Railway Station.	C. Legault.	100 yd.	12w., 24s.	12 m.	25 00
Beauharnois—Melocheville.	D. Brunet.	3	6	12 m.	140 00
Beauharnois—Railway Station.	D. Brunet.	4	24	12 m.	125 00
Beauharnois—St. Etienne de, Beauharnois.	P. Tessier.	5	12	9 m. to Dec. 31, '14.	240 75
Beauharnois—St. Etienne de, Beauharnois.	J. E. G. Laberge.	5	12	5 m. from Jan. 1, '14.	100 00
Beauvepaire—Railway Station.	J. Legault.	11	12	Summer service.	50 00
Beith—Railway Station.	M. Hamilton.	7	6	12 m.	269 96
Belisle's Mills—Railway Station.	L. Dufresne.	150 ft.	12	12 m.	73 00
Belle Plage—Vaudreuil.	N. Campes.	11	6	12 m.	75 00
Bellerive—Valleyfield.	E. Rapin.	15 ac.	12	12 m.	145 00
Bellevue Junction—Railway Station.	L. Paullus.	2 ac.	6	12 m.	25 00
Beloeil Centre—Railway Station.	M. Charbonneau.	21	6	5 m. to Sept. 30, '14.	62 50
Beloeil Station—Railway Station.	A. D. Goulet.	200 yd.	30	12 m.	60 00
Beloeil Village—Railway Station.	V. Théoret.	11	18	12 m.	280 00
Beloeil Village—R. R. No. 1.	J. A. Beauchemin.	24	6	12 m.	872 56
Beloeil Village—St. Marc.	L. Collette.	9	12	12 m.	437 00
Berthier—Grand Cote.	D. Tellier.	2	3	12 m.	50 00
Berthier—St. Ignace.	P. Latour.	31	6	12 m.	168 00
Berthier—Sorel.	F. Crépeau.	5	7w., 12s.	12 m.	630 00

APPENDIX B—Continued.

DETAIL of all payments for Mail Transportation in Montreal Postal Division, &c.—Continued.

Name of Route.	Name of Contractor.	Distance in Miles.	No. of Trips per Week.	Period, in Months and Days.	Amount.
					\$ cts.
Berthier Junction—Fernetville.	L. Brissette.	1	6	12 m.	75 00
Berthier Junction—Railway Station.	F. X. Piché.	2½, 3 ac	1, 24	12 m.	162 25
Bisillon—Railway Station.	J. E. Janelle.	100 ft.	12	12 m.	65 00
Bois Blanc—Railway Station.	P. Doucet.	6 ac.	12	3 m. to June 30, '14.	12 50
	A. Mandeville.	6 ac.	12	9 m. from July 1, '14.	37 50
Boisbriand—Railway Station.	P. Picard.	2 m. 6 ac.	12	7 m. to Oct. 31, '14.	75 53
Bois de Filion—Rosemore.	M. Chapleau.	4	2	12 m.	60 00
Bord à Plouffe—Bord à Plouffe Ouest.	C. Charbonneau.	2	6	12 m.	55 73
Bordeaux—Stc. Dorothee.	O. Lecavalier.	7½	12	12 m.	479 00
Botreux—Ormstown.	O. Bergevin.	4½	2	3 m., 14 d. to July 14, '14.	12 10
Boucherville—Railway Station.	A. Bemeur.	133 yd.	24	12 m.	96 00
Boucherville—R. R. No. 1.	A. Sicotte.	23	6	6 m. from Oct. 1, '14.	393 25
Boucherville—R. R. No. 2.	A. Ostieuv.	24½	6	5 m. from Nov. 1, '14.	341 49
Bournival—St. Barnabé North.	W. Grenier.	3	3	12 m.	89 00
Bout de l'Isle—Maisonneuve.	Montreal Term. Ry.	11, 6	12	12 m.	500 00
Bréboeuf—St. Jovite.	A. Piché.	7	6	12 m.	225 00
Breilay—Vaudreuil Station.	A. Vanier.	4	6	12 m.	160 00
Britannia Mills—Railway Station.	N. Guilbert.	60 yd.	12	12 m.	25 56
Britonville—Morin Heights.	T. Pollock.	3½	3	12 m.	106 10
Brizard—St. Cuthbert.	A. Rainville.	5	6	12 m.	190 69
Brodeur—St. Césaire.	J. Maynard.	4	3	3 m. to June 30, '14.	25 00
Brossau Station—Railway Station.	G. Damontel.	10 ac.	12	12 m.	60 00
Brossau Station—R. R. No. 1.	A. Ste. Marie.	16	6	12 m.	524 18
Brownburg—Mount Maple.	A. Tomalty.	3½	2	5 m., 15 d. to Sept. 15, '14.	29 85
Brownburg—R. R. No. 1.	J. Tomalty.	20½	6	6 m., 15 d. from Sept. 16.	376 57
Brownburg—Rouillon.	H. Poulin.	1½	6	5 m., 15 d. to Sept. 15, '14.	45 92
Brownburg—Staynerville.	A. St. Onge.	3½	6 & 12	12 m.	265 10
	A. Kempler.	3	6	2 m., 15 d. to Sept. 15, '14.	16 50
Cairnside—Railway Station.	W. J. Cairns.	2	6	6 m., 18 d. to Oct. 18, '14.	71 36
Calumet—Railway Station.	E. C. Winfield.	100 yd.	25	12 m.	62 45
Calumet—R. R. No. 1.	D. J. Bates.	17	6	5 m., 17 d. from Oct. 15.	442 83
Cap St. Martin—Village Bélanger.	A. Page.	1	6	12 m.	75 00
Carillon—Lachute.	M. Campau.	9	6	12 m.	318 32
Carillon—Monalou.	I. Vinette.	2	2	3 m., 26 d. to July 26, '14.	35 65
Carillon—Pte. Fortune.	A. Larocque.	1	11-6	12 m.	222 62
Carillon—St. Andrews.	M. Carneau.	2	6	12 m.	89 26
Chamendes Point—Railway Station.	J. C. DeMontigny.	5½	12	12 m.	469 48
Caughnawaga—Adirondack Junction.	N. A. Gissano.	1½	6 & 12	12 m.	162 22
Cavignac—Mail car.	S. Brodeur.	100 ft.	6	2 m., 14 d. from Jan. 18, '14.	7 30
Cavignac—Railway Station.	O. Julien.	100 ft.	6	9 m., 17 d. to Jan. 17, '15.	23 91
Caxton—St. Barnabé North.	C. Garceau.	5½	3	3 m. to June 30, '14.	23 25
	F. Ricard.	5½	3	9 m. from July 1, '14.	75 00
Cazaville—May Bank.	J. McGibbon.	2½	6	12 m.	80 00
Cazaville—White's Station.	C. Hurteau.	4½	6	3 m. to June 30, '14.	40 00
	U. Hurteau.	4½	6	9 m. from July 1, '14.	129 00
Cedars—Railway Station.	E. Leroux.	3	12	12 m.	250 00
Chabot—Stc. Madeleine.	P. Houle.	3	3	9 m. to Dec. 31, '14.	75 90
	Z. Gilbert.	3	3	3 m. from Jan. 1, '14.	25 00
Chambly—Cois Brunelle.	P. Beaulieu.	32	6	1 m., 17 d. to May 17, '14.	32 28
Chambly—Railway Station.	E. Beauvais.	4	18	12 m.	52 37
Chambly-Bassin—R. R. No. 1.	O. Perron.	22	6	10 m., 14 d. from May 19, '14.	683 42
Chambly-Canton—Railway Station.	Mrs. B. Brunelle.	4	18	12 m.	74 79
Chantelle—St. Theodore.	J. Grégoire.	4	2	12 m.	50 00
Charette—Railway Station.	A. Héroux.	5 ac.	12	12 m.	60 00
Charette—St. Barnabé North.	N. Bourassa.	5	6	12 m.	95 52
Charlemaigne—Railway Station.	M. Lebeau.	1	24	12 m.	144 00
Charlemaigne—Stc. Philippe d'Arg.	J. Donaldson.	2½	3	3 m., to June 30, 1914.	11 50
Châteauguay—Railway Station.	A. Desparros.	11	18 & 24	12 m.	212 30
Châteauguay—R. R. No. 1.	E. Riley.	14	6	5 m., from Nov. 1, 1914.	282 75
Cléry—Mortigny.	W. Graham.	3½	3	12 m.	60 00
Choisy—Railway Station.	N. Paradis.	12 ac.	12	12 m.	22 50
Christieville—Railway Station.	F. A. Watchorn.	1	6	9 m., to Dec. 31, 1914.	6 50
	G. Ivald.	1	6	1 m., from Jan. 1, 1915.	15 00
	G. Picotte.	3½	3	12 m., from Feb. 1, 1915.	125 00
Chute Ste. Ursule—Stc. Ursule.	L. Durocher.	5 ac.	24	12 m.	62 00
Clairvaux de Hugot—Railway Station.	U. Durocher.	15½	6	4 m., 15 d. from Nov. 16, '14.	205 82
Clairvaux de Hugot—R. R. No. 1.	D. Galina.	9	3	Summer Service.	100 00
Club Shawinigan—Lac Bellemare.	M. W. Lechy.	1½	4	12 m.	90 00
Coffey's Cor—Mapleton.	E. Remillard.	1	12	8 m., to Nov. 30, 1914.	86 69
Cois Langueoc—St. Edouard.	J. E. Charost.	1	6, 12, 18	3 m., to June 30, 1914.	99 57
Como—Oha.	N. Castonguay.	3	6	12 m.	100 00
Como—Pte. Cavignac.					

APPENDIX B—Continued.

DETAIL of all payments for Mail Transportation in Montreal Postal Division, &c.—Continued.

Name of Route.	Name of Contractor.	Distance in Miles.	No. of Trips per Week.	Period, in Months and Days.	Amount.
					\$ cts.
Como—Roquebrune	G. Lauzon	4	3	12 m	75 00
Como—Railway Station	F. N. Chipman	1	24	12 m	200 00
Contrecoeur—Railway Station	E. Lamoureux	7 ac.	24	12 m	160 00
Contrecoeur—R. R. No. 1	J. Laeroix	10½	6	9 m., from July 1, 1914	293 67
Contrecoeur—R. R. No. 2	J. B. Roy	14	6	9 m., from July 1, 1914	348 12
Cornwall—St. Regis	J. Thomas	6	2	8 m. to Nov. 30, 1914	50 66
	A. Iatour	6	2	4 m. to Dec. 1, 1914	34 33
Coteau du Lac—Railway Station	L. Gauthier	1	24	12 m	186 00
Coteau Landing—Railway Station	Mrs. I. A. Beaudette	2	19	6 m. to Sept. 30, 1914	97 50
"	E. Gauthier	2	49	1 m. to Oct. 31, 1914	28 75
"	H. Denis	2	49	5 m. from Nov. 1, 1914	143 75
Coteau Station—Railway Station	R. Lefebvre	1	24 a.		
			7d.	12 m	416 35
Cote des Perron—Ste. Rose	J. A. Young	4	3	12 m	25 00
Cote des Neiges—St. Laurent	R. Bouthillier	3½	12	12 m	500 00
Cote Rouge—Cote St. Vincent	M. Lefebvre	9	6	12 m	433 32
Cote Rouge—Pte. aux Touristes	M. Lefebvre	2½	3	12 m	75 00
Cote St. Emmanuel—Pont Chateau	J. Arsenault	2	3	12 m	50 00
Cote St. Hermas—Railway Station	J. Legault	3	6	9 m., 10 d. to Jan. 10, 1915	64 95
Cote Ste. Therese—Railway Station	S. Ste. Marie	2 ac.	12	7 m. to Oct. 31, 1914	23 33
Covey Hill—Vicars	G. B. Edwards	2½	6	3 m., 14 d. to July 14, 1914	36 00
Crabtree Mills—Les Dalles	A. Boudard	2m 22 yds.	6	12 m	156 45
Crabtree Mills—Railway Station	E. Crabtree & Sons	1	12	12 m	90 00
Dalesville—Lachute	T. Morrow	6	6	12 m	300 00
Dalesville—Lousin	J. Neil	0	2	12 m	62 40
Dalesville—St. Michel	W. Gagne	11	2	12 m	129 00
Dalbousie Station—Railway Station	T. S. Montgomery	120 yds.	24	12 m	130 00
Danby—Ste. Christine	A. Bisault	4½	4	12 m	195 00
D'Aranson—St. Frs. de Sales	C. Maisonneuve	4	3	11 m. to Feb. 28, 1915	110 00
D'Auray—Lanoraie	A. Mondor	4½	3	12 m	120 00
De Lery—St. Jacques le Mineur	H. Beaudin	2	3	2 m., 5 d. to June 5, 1914	9 67
De Lesseps—Railway Station	X. Legault	50 ft.	6	12 m	17 50
Delmont—Ogilvie's Cor's	M. Finn	1½	4	12 m	80 80
Delson—Railway Station	S. Bordeaux	1 ac.	12	12 m	100 00
De Queylus—Terminal Railway Sta.	J. N. Provost	13 ac.	12	1 m. to April 30, 1914	5 00
Desrosiers—Ste. Scholastique	E. Desrosiers	3½	3	9 m., 10 d. to Jan. 10, 1915	81 18
Dewittville—Railway Station	H. L. Holiday	1½	12	12 m	100 00
Dorval—Railway Station	A. G. Decary	1½	13	4 m., 6 d. to Aug. 6, 1914	66 37
Dorval—Railway Station	P. Guenetie	1½	18	7 m., 25 d. from Aug. 7, 1914	108 63
Douglasburg—Napierville	S. Pare	2½	3	2 m. to Sept. 30, 1914	20 00
Dragon—Railway Station	Curtis Harvey Ltd.	200 yds.	12	Summer Service	1 00
Drummondville—St. Bonaventure	P. H. Blanchette	12	6	12 m	325 00
Dundas—Railway Station	J. Tyo	1	24	12 m	200 00
Dundee R. R. No. 1	G. S. Miller	15½, 17½	6	12 m	576 59
Edina—Pine Hill	J. Moneriel	4	2	12 m	100 00
Emileville—St. Pie	E. Morrissette	1	6	6 m., 4 d. to Oct. 4, 1914	26 56
Entrelac—Lac Charlebois	M. Legault	1½	6	Summer Service	30 00
Farnham—Magenta	J. E. Hrouseau	5	2	12 m	73 00
Farnham—St. Sabine	I. Barriere	6	6	12 m	200 00
Ferron—Yamachiche	T. Guillemette	4	3	1 m., 7 d. to May 7, 1914	10 16
	M. Noel	4	3	10 m., 24 d. from May 8, 1914	89 84
Filion—Railway Station	R. Lalande	15 ac.	6	2 m. to May 31, 1914	15 00
Fontarabie—Railway Station	N. St. Louis	1	6	12 m	40 00
Fortier—Ste. Scholastique	T. Ouellette	3	6	12 m	90 00
Franklin Centre—Geraldine	J. Jackson	4	3	3 m. to 14 d. July 14, 1914	17 28
Franklin Centre—Hemmingford	E. Buchanan	16½	6	3 m., 14 d. to July 14, 1914	180 03
Franklin Centre—Huntingdon	G. Haws	20½	6	4 m. to July 31, 1914	300 81
Franklin Centre—Ormstown	W. A. Campbell	9½ms.	6	8 m., 17 d. from July 15, 1914	359 72
Franklin Centre—R. R. No. 1	J. Sproule	24½	6	8 m., 17 d. from July 15, 1914	607 47
Franklin Centre—R. R. No. 2	L. E. Blair	21½	6	2 m., 10 d. from Jan. 22, 1915	134 90
Gamelin—Terminal Railway Station	Mrs. O. Thiffault	5 ac.	24	12 m	10 00
Gasparine—Holton	F. Delage	3½	2	6 m. to Sept. 30, 1914	17 00
Gérin—Railway Station	S. Villeneuve	1½	12	12 m	65 00
Girard—Railway Station	C. Gagnon	70 yds.	12	12 m	24 00
Glenada—Railway Station	H. Marchand	150 yds.	12	12 m	50 90
Glenelm—Railway Station	T. S. McFarlane	150 yds.	18	12 m	43 75
Grande Caroline—Railway Station	U. Meunier	2 ac.	12	12 m	25 00
Grand Chicot—St. Eustache	N. Larose	4 m. & 2ac	2	12 m	95 00
Grande Frontière—St. Bonoit	X. Daoust	6 m. & 3ac	6	12 m	208 52
Grande Ligne—St. Blaise	J. D. Paradis	1	12	12 m	90 00
Grande Mere—Ste. Flore	B. Lampron	4	12	3 m., 12 d. to July 12, 1914	83 65
	E. Blais	4	12	8 m., 19 d. from July 23, '14	200 17

APPENDIX B—Continued.

DETAIL of all payments for Mail Transportation in Montreal Postal Division, &c.—Continued.

Name of Route.	Name of Contractor.	Distance in Miles.	No. of Trips per Week.	Period, in Months and Days.	Amount.
					\$ cts.
Grand Rousseau—St. Saviour de Montagnes	G. Belanger	3	3	Winter Service	58 00
Greenfield Park—St. Lambert	W. H. Montgomery	1	6	12 m.	100 00
Grenville—Harrington East	S. Cayer, sr	22	3	6 m., 14 d. to Oct. 14, 1914	215 22
Grenville—Railway Station	M. Poulin	14	13	12 m. and extra trips	154 86
Grenville—R. R. No. 1	Jas. Dinamore	22	6	6 m., 16 d. from Sept. 15, '14	405 97
Grenville—Scotch Road	S. Cayer, sr	0	3	5 m., 17 d. from Oct. 15, 1914	138 58
Hallerton—Hemmingford	T. McAleer	41	3	3 m. to Nov. 30, 1914	157 09
Harrington—Rivington	J. A. McCabe	5	3	6 m., 14 d. to Oct. 14, 1914	41 96
Harwood—Vaudreuil Station	J. A. Colson	2 m. & 15a	6	12 m.	100 00
Hazel Land—Mille Isles	M. Dawson	24	3	6 m. to Sept. 30, 1914	32 50
Hazel Land—St. Jerome	H. Riddle	144	3	6 m. to Sept. 30, 1914	151 50
"	M. Dawson	144	6	6 m. from Oct. 1, 1914	303 00
Helena—White's Station	H. A. Donnelly	4	6	12 m.	290 00
Hemmingford—Railway Station	F. Berthiaume	4	6	12 m.	45 00
"	G. Orr	4	6	12 m.	142 03
Hemmingford—R. R. No. 1	F. Berthiaume	21 1/2	6	12 m.	659 08
Hemmingford—R. R. No. 2	J. P. Brogan	23 1/2	6	12 m.	757 15
Hemmingford—R. R. No. 3	J. P. Simpson	21 1/2	6	12 m.	739 30
Henryville—Railway Station	A. Lemieux	19 1/2	18	12 m.	124 00
Henryville—R. R. No. 1	A. Bonneville	19 1/2	6	12 m.	351 83
Henryville—R. R. No. 2	L. Dupuis	18 1/2	6	12 m.	569 42
Holton—Ste. Clothilde	N. Bombardier	2	6	6 m. to Sept. 30, 1914	40 00
Howick St. Chrysostome—Railway Station	H. Camelin	9 1/2	24-12	12 m.	583 08
Howick—R. R. No. 1	O. Houle	12	6	5 m., 13 d. from Oct. 19, '14	180 53
Huberdeau—Railway Station	J. Gauthier	8 ac.	6	12 m.	50 00
Hudson—Hudson Heights Ry Station	A. W. Mullan	7-21	18-6	12 m.	116 64
Hudson—Railway Station	A. Bertrand	1/4	24	12 m.	150 00
Huntertown, St. Paulin & Ry. Station	J. A. Juneau	1/4	12-6	12 m.	220 00
Huntingdon—Railway Station (G.T.)	G. T. Maxwell	1/4	24	12 m.	200 00
Huntingdon—Railway Station (N.Y.C.)	S. Davis	1/4	6	3 m. to June 30, 1914	13 75
"	G. T. Maxwell	1/4	12	9 m. from June 30, 1914	90 00
"	F. Allard	1/4	6	3 m. to June 30, 1914	13 75
Huntingdon—Rockburn	G. Hawes	16 1/2	6	8 m. from Aug. 1, 1914	374 18
Huntingdon—R. R. No. 1	B. O'Connor	22 1/2	6	12 m.	790 75
Huntingdon—St. Auicet	S. Dupuis	13	6	12 m.	600 00
Iberville—Railway Station	J. Dion	4	42	12 m.	291 68
Iberville—R. R. No. 1	E. Coyette	11 1/2	6	12 m.	356 81
Iberville—R. R. No. 2	M. Guillette	12	6	12 m.	389 33
Ile aux Noix—St. Valentine	F. Hebert	3	12	12 m.	97 00
Ile Bizard—Railway Station	J. Boileau	12	12	12 m.	300 00
Ile Dupas—R. R. No. 1	E. Courchesne	10	6	7 m. from Sept. 1, 1914	143 13
Ile Perrot—Ste. Anne de Bellevue	M. Leduc	5 1/2	6	12 m.	200 00
Ile Perrot Nord—Ste. Anne de Bellevue	M. Leduc	5 1/2	6	Summer Service	23 40
Ivry Nord—Railway Station	D. Levert	20 ac.	12	9 m. from July 1, 1914	75 00
Jetté—La Visitation	H. Boisvert	64	6	12 m.	274 48
Jogues—St. Pie	D. Fontaine	5	3	6 m., 4 d. to Oct. 4, 1914	61 30
Joliette—Railway Station	A. Chamberland	4	24	12 m.	445 00
Joliette—Ste. Beatrix	O. Héroux	16	6	12 m.	699 78
Joliette—Ste. Mélanie	F. Versailles	14	4	12 m.	470 00
Joliette—St. Paul D'Industrie	L. A. Duhamel	4	6	3 m. to June 30, 1914	18 25
"	E. Perreault	4	6	9 m. from July 1, 1914	112 50
Joliette—L. Boxes	A. Chamberland	6	18	12 m.	203 72
Junction Bel-Air—Railway Station	U. Visu	14	24	12 m.	175 00
Kanawano—St. Saviour des Monts	H. Filion	4	6	Summer Service	57 00
Kelvin Grove—Railway Station	D. A. McFarlane	14	6	12 m.	100 00
Kierkoski—St. Charles-tiver-Riebelieu	C. Charron, Jr.	5	3	26 d. to April 26, 1914	6 79
"	A. Berger	5	3	11 m., 4 dy. from April 27, '14	19 83
Kilbourn Siding—Railway Station	J. H. Johnston	1	12	6 m., 25 d. to Oct. 25, 1914	573 00
Kilcane—St. Alphonse	A. Daphond	12	6	12 m.	86 64
La Baie—Railway Station	D. Martel	4	18	9 m., 11 d. to Jan. 11, 1914	24 36
"	N. Belisle	4	18	2 m., 20 d. from Jan. 12, 1914	251 59
La Baie—R. R. No. 1	J. A. Courchesne	22 1/2	6	4 m., 16 d. from Nov. 16, '14	236 91
La Baie—R. R. No. 2	S. Elle	22 1/2	6	6 m., 16 d. from Oct. 1, 1914	200 00
La Baie—St. Zephrin	E. Chasse	7	12	6 m. from Oct. 1, 1914	225 00
La Baie Shawinigan—Railway Station	J. Bourgeois	7	12	6 m. to June 30, 1914	24 25
La Baronié—Railway Station	J. Beauchemin	1	6	2 m. to May 31, 1914	41 25
La Bataville—Acadie Station	M. Denault	44	3	12 m.	74 00
Laberge—Primeauville	J. Bte. Primeau	24	6	10 m. from May 1, '14	45 00
La Boucane—Railway Station	R. Lafande	15 ac.	6	10 m. from May 1, '14	45 00

APPENDIX B—Continued.

DETAIL of all payments for Mail Transportation in Montreal Postal Division, &c.—Continued.

Name of Route.	Name of Contractor.	Distance in Miles.	No. of Trips per Week.	Period, in Months and Days.	Amount.
					\$ cts.
L'Acadie—Railway Station.....	F. F. Bourgeois.....	16 ac.	12	12 m.....	90 00
L'Acadie—R. R. No. 1.....	C. Gagnon.....	6	6	12 m.....	709 75
L'Acadie—R. R. No. 2.....	A. Gagnon.....	13½	6	12 m.....	487 00
Lac à la Truite—Ste. Agathe des Mts.	J. B. Brunet.....	24	6	Summer Service.....	60 00
Lac Bellemare—Shawinigan.....	J. Robert.....	9	6	12 m.....	303 32
Lac Charlebois—Lac Masson.....	P. Gauthier.....	5	6	Summer Season, '14.....	105 00
Lac Echo—Lesage.....	A. Desjardins.....	3	6	Summer Season, '14.....	78 00
La Chaloupe—Railway Station.....	W. Beaulieu.....	3	6	12 m.....	125 00
La Chapelle—Railway Station.....	N. Bouvrette.....	3	6	12 m.....	125 00
Lachenaie—Terrebonne.....	A. Lamarche.....	44	6	12 m.....	200 00
Lachine—Railway Station (G.T.).....	E. Richer.....	1	24	12 m.....	156 50
Lachine—Rail. St'ns. & Letter Boxes	E. Richer.....	24, 36, 12	12	12 m.....	1, 229 99
Lachine Rapids—Railway Station.....	D. Dunberry.....	2	6	12 m.....	194 69
Lachine St'n.—Letter box & Rail. St'n.	W. E. Boyes.....		12	12 m.....	30 00
Lachute—Lachute Mills.....	J. Quesnel.....	1	18	12 m.....	175 00
Lachute—Lakefield.....	R. Evans.....	9	3 & 6	12 m.....	281 25
Lachute—Lakefield.....	R. Evans.....	9	8	Season 1914.....	18 75
Lachute—Railway Station.....	H. M. Gall, Jr.....	1-5	24	6 m. to Sept. 30, '14.....	125 69
Lachute—Railway Station.....	J. Paul.....	1	24	6 m. from Oct. 1, '14.....	147 00
Lachute—R. R. No. 1.....	H. Sutton.....	13	6	12 m.....	618 57
Lachute—R. R. No. 2.....	J. A. McGibbon.....	13½	6	12 m.....	505 25
Lachute—R. R. No. 3.....	V. A. Paquin.....	19	6	12 m.....	649 00
Lachute—R. R. No. 4.....	W. Elliott.....	17½	6	12 m.....	500 92
Lachute—R. R. No. 5.....	V. Morrisson.....	21½	6	8 m., 5 d. from July 27, '14.....	508 88
Lachute—R. R. No. 6.....	W. E. Morrisson.....	20½	6	7 m. from Sept. 1, '14.....	389 22
Lachute—Shrewsbury.....	G. B. Robinson.....	15½	3	12 m.....	375 00
Lac L'Achigan—St. Hippolyte de Kil- kenny.....	W. Molson.....	2	6	Summer Service 1914.....	50 00
Lac Manitou—Railway Station.....	D. Levert.....	20 ac.	12	3 m. to June 30, '14.....	25 00
Lac Manitou, Sud.—Ste. Agathe des Monts.....	A. Lallier.....	4	6	Summer Services, 1914.....	80 00
Lac Marois—Shawbridge.....	C. St. Amour.....	34	6	10 m. from June 1.....	80 00
Lac Maskinonge—St. Jovite.....	Z. Filion.....	31	7	10 m. from June 1, '14.....	80 00
Lac Masson, Lac Charlebois and St. Emile de Montcalm.....	E. Provost.....	5-10	6	12 m.....	375 00
Lac Masson—Railway Station.....	W. Lacasse.....	4½	12	12 m.....	240 00
Lac Mercier—Railway Station.....	J. Dufour.....	50 yds	6	4 m., 19 d. to Aug. 19, '14.....	11 57
Lac Mercier—Railway Station.....	J. B. D'Amour.....	50 yds	6	7 m., 12 d. from Aug. 20, '14.....	39 70
Lac Nantel—Railway Station.....	D. Whalen.....	100 yds	12	12 m.....	35 00
Lac Paquin—Val Morin.....	A. Paquin.....	3	6	Summer Service, 1914.....	80 00
Lac Supérieur—Railway Station.....	A. Grenon.....	7	3 W 6 s.	12 m.....	150 00
Lac Tremblant—Railway Station.....	W. Guay.....	24	6	Summer Service, 1914.....	125 00
Lacolle—Railway Station.....	A. H. Clarkson.....	24	36	12 m.....	70 00
Lacolle—R. R. No. 1.....	E. Hébert.....	15½	6	12 m.....	474 65
Lacolle—R. R. No. 2.....	C. Elvidge.....	16½, 19½	6	12 m.....	683 85
Lacolle—R. R. No. 3.....	E. Hébert.....	23½	6	12 m.....	869 26
Lacolle St'n.—Railway Station.....	J. C. Bourdreau.....	300 yds	12	12 m.....	70 00
La Fourche—Carr's Crossing.....	A. Demers.....	3	6	2 m. to May 31, '14.....	39 00
La Guerre—Carr's Crossing.....	Mrs. J. Duherr.....	8	6	12 m.....	450 00
Lakefield—North Gore.....	A. G. Kerr.....	31	2	12 m.....	50 00
Lanoraie—Railway Station.....	W. Doucet.....	6 m, 1004 y	12	12 m.....	164 28
L'Annonciation—L'Ascension.....	A. Sarasin.....	12	6	12 m.....	500 00
Lantier—Ste. Lucie de Domestier.....	A. Beauchamp.....	5	3 & 6	12 m.....	209 00
La Plaine—Railway Station.....	A. Gauthier.....	51	12	12 m.....	90 00
Laprairie—Railway Station.....	M. Pagé.....	4	24	12 m.....	198 84
Laprairie—Railway Station.....	C. Pagé.....	1	12	12 m.....	152 00
Laprairie—R. R. No. 1.....	C. Pagé.....	201	6	11 m., 23 d. from Apr. 8, '14.....	639 05
Laprairie—R. R. No. 2.....	J. Gagnon.....	25	6	10 m., 26 d. from May 6, '14.....	651 99
La Presentation—St. Hyacinthe.....	L. Desmarais.....	6	6	12 m.....	350 00
La Presentation—Salvail.....	P. Dusseau.....	14	6	12 m.....	75 00
L'Assomption—Railway Station.....	L. Charette.....	1	24	12 m.....	150 00
L'Assomption—St. Sulpice.....	J. Giard.....	5	6	12 m.....	195 00
La Tortue—Railway Station.....	E. Boire.....	3 ac.	12	12 m.....	55 00
La Tortue—R. R. No. 1.....	L. Trudeau.....	19½	6	10 m., 16 d. from May 16, '14.....	715 21
La Trappe—Oka.....	Union Experimental des Agriculture de Que.....	31	12	12 m.....	325 00
Laurel—Lost River.....	M. Cluskey.....	6	2	12 m.....	200 00
Laurence—Ruisseau St. Georges.....	L. H. Durand.....	2	3	7 m. to Oct. 31, '14.....	58 33
Laurentides—Railway Station.....	P. Gauthier.....	8 ac.	18	12 m.....	147 35
Laurentides—R. R. No. 1.....	C. Paquin.....	181	6	12 m.....	593 04
Laurentides—R. R. No. 2.....	G. B. Brassard.....	15½	6	12 m.....	582 58

APPENDIX B—Continued.

DETAIL of all payments for Mail Transportation in Montreal Postal Division, &c.—Continued.

Name of Route.	Name of Contractor.	Distance in Miles.	No. of Trips per Week.	Period, in Months and Days.	Amount.
					\$ cts.
Laurentides—R. R. No. 3.	E. Therrien	12	6	9 m. from July 1, '14	282 66
Laval des Rapides—Railway Station	D. Vanier	5 ac.	18	12 m.	75 00
Lavaltrie—Railway Station	J. B. Hétu	8	6	12 m.	296 00
Lavaltrie Station—Railway Station	A. Coderre		12	12 m.	18 00
Lavoie—Railway Station	J. Marcotte	21	3	12 m.	85 00
Le Cordon—St. Jérôme	J. H. Lanthier	2	6	7 m. to Oct. 31, '14	8 90
Le Cordon—St. Jérôme	G. Lauzon	2	5	5 m. from Nov. 1, '14	45 70
Lemoyne—St. Jérôme	U. Laurion	300 ft.	24	12 m.	100 00
Leopold—Moria Heights	J. Riddell	10	2	12 m.	100 00
L'Épiphanie—Railway Station	L. Thouis	10	12	12 m.	240 00
L'Épiphanie—R. R. No. 1	L. Provost	13 1/2	6	5 m., 15 d. from Sept. 17, '14	264 30
L'Épiphanie—St. Roch L'Achigan	G. Perrault	6	6	12 m.	247 52
Lesage—Railway Station	J. Renaud	10 ac.	12	12 m.	156 50
Les Hautours—St. Jérôme	J. B. Lanthier	7	6	2 m., 19 d. from July 13, '14	65 32
Les Hurons—Ste. Juste Bte. de Rouville	E. Poirier	5	6	5 m. to Aug. 31, '14	93 75
Les Tremés—St. Mathias	P. Beaudry	34	6	1 m. to April 30, '14	16 67
Les Vieilles Forges—Trois Rivières	E. Marchand	71	3	12 m.	200 00
Longueuil—Railway Station	H. Brissette	1	24	12 m.	443 33
Lost River—Weir	J. Morgan	10	3	12 m.	206 40
Louiseville—Nancy	C. E. Pichette	6	3	12 m.	77 74
"—Railway Station	P. Lefebvre	8 ac.	48	Broken period	148 34
"—St. Léon	A. Paillé	61	6	6 m., 16 d. fr. Sept. 15, '14	81 15
"—St. Paulin	A. Paillé	181	6	5 m., 14 d. to Sept. 14, '14	191 02
"—Ste. Ursule	E. Grenier	51	6	12 m.	262 00
"—St. Letter Boxes	A. Lupien		18	12 m.	50 00
Mabel—Ogdensburg	C. Lahaie	21	3	5 m., 15 d. to Sept. 15, '14	45 22
Mabel—Staynerville	C. Lahaie	3	3	5 m., 15 d., to Sept. 15, '14	20 66
Macdonald College—Railway Station	T. F. Ward	1	30	12 m.	75 00
Mandeville—St. Gabriel de Brandon	E. Paquin	7	6	12 m.	138 00
Marquette—Railway Station	M. Houle	11	6	1 m. to Oct. 31, '14	14 58
Marier—Railway Station	P. Legault	200 yds	12	12 m.	65 00
Marieville—Monnoir	H. Gladu	21	6	3 m., 16 d. to July 14, '14	33 12
Marieville—Railway Station	A. M. Hubert	1	18	12 m.	120 00
Marieville—Ruisseau St. Louis	H. Lassier	21	6	3 m., 14 d. to July 14, '14	36 00
Marieville—R. R. No. 1	H. Gillard, sr	121	6	12 m.	463 34
Marieville—R. R. No. 2	J. Aubertin	101	6	8 m., 17 d. from July 15, '14	378 94
Marion—Railway Station	A. Perreault	2	6	12 m.	100 00
Mascouche—Railway Station	J. Beaudoin	11	24	12 m.	120 00
Mascouche—R. R. No. 1	J. Beaudoin	18	6	12 m.	731 42
Mascouche—R. R. No. 2	P. V. Robinson	17 1/2		12 m.	622 58
Michaudville—St. Jude	P. Planaud	6	6	12 m.	206 00
Mille Isles—St. Jérôme	M. Dawson	12	3	6 m. to Sept. 30, '14	119 00
Mille Isles—Tamaracouta	C. Dawson	2	6	Season 1914	35 00
Mile End—Montreal, P.Q.	F. Briegel, Supt.				
	R. M.S. (to pay)			Special trip	2 00
Milot—Yamachiche	S. Dussault	41	3	12 m.	100 00
Mirabel—Railway Station	M. Desrosiers	11	6	7 m. to Oct. 31, '14, and compensation in lieu of notice	97 41
Mongeeville—Railway Station	J. E. Villeneuve	2-17	6-12	12 m.	312 34
Montarville—St. Damase	H. Martel	24	6	9 m., 10 d. to Jan. 10, '14	132 22
Montcalm Mills, Montcalm—Rail Stn	J. E. Trussell	2	12-6	12 m.	275 00
Montclair—Railway Station	C. Faurel	9 ac	6	12 m.	25 00
Montfort—Railway Station	E. J. Williamson	4 ac	12	3 m. to June 30, '14	9 00
Montfort—Railway Station	W. Reid	4 ac	12	9 m. from July 1, '14	37 00
Montreal—Conveyance of Let. Carriers	Montreal Tramway Co., Ltd.			12 m.	18,463 86
Montreal—Electric Railway	The Canadian Transfer Co., Ltd.				86 00
Montreal—P.O. and Postal Stations	The Canadian Transfer Co., Ltd.			Special trips	156 00
Montreal—Post St's "B., C & E."	The Canadian Transfer Co., Ltd.			Special trips	6 00
Montreal—Post St's "D & E," and Hochelaga	The Canadian Transfer Co., Ltd.			Special trips	132 00
Montreal—Railway Station	The Canadian Transfer Co., Ltd.			Special trips	2,720 50
Montreal—Railway Station (G.T.)	The Shedden Forwarding Co., Ltd.				2,862 51
Montreal—Res'g. Houses and Street L. Boxes	The Canadian Transfer Co., Ltd.			12 m.	36,930 29

APPENDIX B—Continued.

DETAIL of all payments for Mail Transportation in Montreal Postal Division, &c.—Continued.

Name of Route.	Name of Contractor.	Distance in Miles.	No. of Trips per Week.	Period, in Months and Days.	Amount.
Montreal—Rec'g. Houses and Street L. Boxes.	L. O. Taillon, P.M.			Special trips	7,403 06
Montreal—Railway Stations and Wharves.	The Canadian Transfer Co., Ltd.			9 m. from July 1, '14.	24,750 00
Montreal—Special Xmas Delivery	The Canadian Transfer Co., Ltd.			Xmas, 1914.	43 00
Montreal—Special Xmas Delivery	J. E. Laurent.			Xmas, 1914.	65 50
Montreal—Steam Boat Wharf.	The Canadian Transfer Co., Ltd.			10 m., 30 d. from May 2.	1,128 00
Montreal P.O.—Transfer of Mails to Steamer "Empress."	The Canadian Transfer Co., Ltd.			Special trips.	0 75
Montreal—Transfer of L. Bags.	L. J. Filion.			Special trips.	0 50
Montreal Est.—Railway Station.	J. B. Boudreau.	225 ft.	12	12 m.	25 00
Montreal South—Railway Station.	N. Labonté.	⁹ / ₁₀	12	12 m.	57 50
Montreal West—Railway Station.	D. J. Munro.	230 yds.	18	6 m. to Sept. 30, '14.	37 50
Montreal West—Railway Station.	A. B. Otter.	450 yds.	18	6 m. from Oct. 1, '14.	37 50
Mount Rolland—Railway Station.	J. O. Proteau.	4 ac.	18	12 m.	90 00
Morin Heights—Railway Station.	H. Wood.	5 ac.	12	12 m. and arrears.	99 17
Morrison Sta.—Railway Station.	E. Lawrence.	7 ac.	6	12 m.	20 00
Moulin Lacroix—St. Calixte de Kilkenry.	M. Thinel.	¹ / ₂	3	12 m.	117 00
Mount Johnson—Railway Station.	J. B. Tétrault.	² / ₃	12	12 m.	223 00
Mount Johnson—R. R. No. 1.	A. Lalanne.	194	6	12 m.	638 57
Mount Johnson—R. R. No. 2.	A. Bessette.	184	6	12 m.	585 15
Mount Oscar—Verte Vallée.	L. Decary, Sr.	2	6	12 m.	125 00
Napierville—Railway Station.	E. Tremblay.	¹ / ₂	12	7 m. to Oct. 31, '14.	52 50
Napierville—R. R. No. 1.	L. Tremblay.	¹ / ₂	12	5 m. from Nov. 1, '14.	37 50
Napierville—R. R. No. 3.	M. Derome.	144	6	9 m., 11 d. from June 20, '14.	483 87
Napierville—R. R. No. 3.	C. Bouchard.	149	6	9 m., 20 d. from June 11, '14.	465 28
New Erin—Railway Station.	A. Donahoe.	¹ / ₂	12	12 m.	125 00
New Glasgow—Railway Station.	F. Langlois.	5 ac.	12	12 m.	85 00
New Glasgow—R. R. No. 1.	N. Lamarche.	26, 211	6	7 m. from Sept. 1, '14.	431 53
North Georgetown—Railway Station.	J. Turcot.	¹ / ₂	6	12 m.	60 00
Norton Creek, St. Remi—Railway Station.	W. Lemieux.	⁹ / ₂	6-24	6 m. to Sept. 30, '14.	225 00
N. D. de la Merci—Ste. Lucie de Doncaster.	C. Crépeau.	10	3	6 m. to Sept. 30, '14.	147 50
"	U. Carrière.	10	3	6 m. from Oct. 1, '14.	144 00
N. D. de Pierreville—Pierreville.	L. Simard.	44	7	9 m. to Dec. 31, '14.	94 50
"	J. N. Germain.	44	7	3 m. from Jan. 1, '15.	32 50
N. D. des Victoires—Railway Sta.	J. N. Provost.	12 ac.	12	11 m. from May 1, '14.	55 05
Oka—Como Railway Station.	C. C. Charest.	1	12-18w	9 m. from July 1, '14.	239 68
Ormatown—Railway Station.	C. A. Cleland.	¹ / ₂	24	12 m.	250 40
Ormatown—R. R. No. 2.	R. Didier.	231	6	2 m., 27 d. from Jan. 5, '15.	158 22
Ormatown—R. R. No. 3.	S. C. Geddes.	123	6	1 m., 17 d. from Feb. 15, '15.	53 70
Ormatown—R. R. No. 5.	C. A. Cleland.	111	6	1 m., 17 d. from Feb. 15, '15.	46 87
Ormatown—Tatehurst.	C. A. Cleland.	2	6	12 m.	125 00
Panneton—Yamachiché.	H. Milot.	44	3	12 m.	100 00
Pépin—St. Léonard de Port Maurice.	O. Guy.	24	6	3 m., 1 d. to July 1, '14.	31 59
"	L. Lauzon.	24	6	9 m. from July 1, '14.	112 09
Père Charlebois—Ste. Thérèse de Blainville.	A. Guimet.	4	2	12 m.	75 00
Petit Bois—St. Lambert.	J. A. Deschenes.	24	6	12 m.	80 00
Petit Brûlé—St. Augustin.	F. Mondou.	61	6	9 m., 14 d. to Jan. 14, '15.	236 66
Petite Côte Ste. Rose—Ste. Rose.	F. X. Aubry.	3	3	12 m.	37 52
Petite Mascouche—Railway Station.	E. Gagnon.	100 ft.	12	12 m.	36 00
Petite Rivière—Renaud.	J. Prudhomme.	3	3	12 m.	75 00
Philibert—Ste. Ursule.	A. St. Yves.	44	3	12 m.	100 00
Pierreville—Pierreville Mills.	L. Simard.	44	7	3 m. to June 30, '14.	47 25
Pierreville—Railway Station.	O. Larivière.	500 yd.	18	12 m.	134 00
Pierreville—St. Elphège.	J. Hamel.	6	6	5 m., 14 d. from Oct. 18, '14.	107 50
Pierreville—St. Zéphirin.	J. Cajolet.	13	6	12 m.	195 00
Pincebec—St. Alexis des Monts.	O. Boulanger.	3	3	12 m.	80 00
Pointe à Calumet—St. Joseph du Lac.	R. Larocque.	2	6	12 m.	75 00
Pointe au Chêne—Railway Station.	A. Mathews.	33 yd.	6-18	12 m. and extra trips.	53 87
Pointe aux Trembles—Riv. des Prairies.	F. Roy, Jr.	61	6	12 m.	350 00
Pointe Claire—Railway Station.	D. Legault.	1	12-7w	12 m.	96 08
"	C. Brunet.	14	12	12 m.	80 00
Pointe du Jour—St. Thomas d'Acquin.	J. H. Laplante.	34	2	6 m. to Sept. 30, '14.	37 59
"	C. Morin.	34	2	6 m. from Oct. 1, '14.	37 50
Pointe Fortane—Railway Station.	E. Boutin.	7	1	12 m.	194 00

APPENDIX B—Continued.

DETAIL of all payments for Mail Transportation in Montreal Postal Division, &c.—Continued.

Name of Route.	Name of Contractor.	Distance in Miles.	No. of Trips per Week.	Period, in Months and Days.	Amount.
					\$ cts.
Pointe du Lac—Railway Station	N. Duval	25 ac.	12	3 m. to June 30, '14	24 00
	T. Rouette, Jr.	23 ac.	12	9 m. from July 1, '14	72 00
Pont Chateau—St. Clet	J. Arseneault	2 m., 3 ac.	6	12 m.	100 00
Pont Chateau—Vallée des Érables	J. Arseneault	2	3	12 m.	50 00
Pont de Maskinongé—Railway Sta.	A. Laurent	9 ac.	18	6 m. to Sept. 30, '14	37 50
	R. St. Onge	9 ac.	24 at.	6 m. from Oct. 1, '14	57 50
Pont de Maskinongé—Riv. Maskinongé	J. O. Adam, Jr.	6	3	12 m.	149 00
Pont de Maskinongé—St. Justin	L. Casaubon	5	6	12 m.	290 00
Pont Mousseau—St. Roch L'Achigan	A. Brien	3½	3	9 m. to Dec. 31, '14	82 50
Rang Fortage—St. Didace	C. Coust	5	3	12 m.	75 00
Rapide Lallemant—St. Dorothée	B. Chartrand	3	6	12 m.	198 81
Rapide—Railway Station	G. Trudeau	1½	24	12 m.	200 00
Rawdon—St. Théodore	P. Parent	14	6	12 m.	375 00
Repentigny les Bain—Railway Station	J. Deschamps	2	6	Summer Service	— 00
Repentigny—St. Paul l'Ermité	A. Junesu	2	6	12 m.	102 00
Rigaud—Railway Station	J. Charlebois	½	24-30	12 m.	105 15
Rigaud—St. Redempteur	A. Quesnel	6	6	12 m.	198 32
Rigaud—Valdes Eboulis	E. Quesnel	4	6	12 m.	160 00
Rinfret—St. Jérôme	D. Boivin	2	6	3 m., 12 d. to July 12, '14	30 86
Riv. aux Ecceores—St. Alexis de Monts	P. Barrette	3	3	12 m.	75 00
Riv. Beaudefert—Railway Station	F. Bissonnette	½	30	12 m.	100 00
Riv. des Feves—St. Urbain	Z. Bergevin	2	6	7 m., 15 d. to Nov. 15, '14	90 62
Riv. des Prairies—Riv. des Prairies Ouest	J. Bte. Archambault	3	3	12 m.	120 00
Riv. Yaska—St. Césaire	L. Normandin	4	3	9 m., 10 d. to Jan. 10, '15	77 77
Rivington—R. R. No. 1	D. J. Bates	16	3	5 m., 17 d. from Oct. 15, '14	135 23
Rosemere—Railway Station	A. Labelle	200 yd.	12	12 m.	43 75
Rougemont St.—Railway Station	C. Ostigay	4	6	12 m.	125 00
Route Alfred—St. Gabriel de Brandon	J. Coust	4½	4	12 m.	140 00
Ruisseau des Anges—St. Roch l'Achigan	O. Lafortune	6	3	7 m., 15 d. to Nov. 15, '14	62 50
Ruisseau Plat—St. Didace	J. Morin	7½	2	12 m.	104 68
Ruisseau St. Georges—Railway Stn.	E. Dupuis	10 ac.	12	12 m.	75 00
Ruisseau St. Georges—Ruisseau Vacher	M. Plouffe	1½	6	12 m.	75 00
St. Adèle—Railway Station	J. M. Quevillon	1½	12-18	12 m.	186 00
St. Adolphe de Howard—Ste. Agathe des Mts.	C. Corbeil	7½	6	12 m.	280 68
Ste. Agathe des Mts.—Railway Sta.	N. Meunier	4	24	12 m.	325 84
Ste. Agathe des Mts.—Ste. Agricole	J. B. Bélair	2	12-15	12 m.	160 88
Ste. Agathe des Mts.—Ste. Lucie de Doncaster	G. Grenier	10	6	9 m. to Dec. 31, '14	264 36
Ste. Agathe des Mts.—Ste. Lucie de Doncaster	F. Clark	10	6	3 m. from Jan. 1, '15	115 50
St. Agnes—Railway Station	E. McCaffrey	180 ft.	18	12 m.	50 00
St. Agnes—R. R. No. 1	G. Davidson	24½	6	12 m.	808 35
St. Aimé—Railway Station	P. Menard	14	12	12 m.	120 00
St. Aimé—R. R. No. 1	T. Forcier	25	6	3 m., 17 d. from Dec. 15, '15	120 63
St. Aimé—R. R. No. 2	T. Forcier	24½	6	3 m., 17 d. from Dec. 15, '15	232 70
St. Alexandre—Railway Station	T. Villeneuve	1	18	12 m.	260 00
St. Alexandre d'Iberville—R. R. No. 1	T. J. Davignon	20	6	12 m.	651 25
St. Alexandre d'Iberville—R. R. No. 2	J. Ostigay	21	6	12 m.	674 00
St. Alexis de Mont—Railway Station	L. Béllale	2½	24	12 m.	350 00
St. Alexis Nord—Railway Station	A. Beaudry	30 ac.	6	3 m. to June 30, '14	206 57
St. Alexis de Mont—R. R. No. 1	L. Béllale	12½	6	12 m.	456 50
St. Alexis de Monts—St. Esprit	A. Bertrand	6	6	12 m.	175 00
St. Alexis des Monts—St. Paulin	F. Lambert	10	6	12 m.	240 00
St. Amable—Ste. Julie de Verchères	N. William	5	6	12 m.	172 50
St. Andrews East—R. R. No. 1	J. W. Proulx	194	6	12 m.	694 76
Ste. Angèle Monnoir & Railway Sta.	P. Bédard	14½	12	12 m.	103 58
Ste. Angèle de Monnoir—R. R. No. 1	P. Gingras	14	6	3 m., 25 d. from Dec. 7, '14	141 60
Ste. Anne de Bellevue—Railway Sta.	Mrs. A. St. Denis	4	18-31	12 m.	103 00
Ste. Anne des Plaines—Railway Sta.	L. Bohémier	6 ac.	12	12 m.	75 00
Ste. Anne de Sorol—Sorol	A. Latraverse	3	12	12 m.	342 88
St. Antoine—R. R. No. 1	J. Jodoin	16½	6	10 m., 29 d. from June 2, '14	491 37
St. Antoine—R. R. No. 2	A. Lamotte	23½	6	10 m., 23 d. from June 8, '14	599 66
St. Augustin—Railway Station	E. Meillier	11	12	12 m.	75 00
Ste. Barbe—St. Stanislas de Kostka	Z. Tremblay	44	6	12 m.	145 00
St. Barnabé Sud—Railway Station	C. Langlois	15 ac.	12	12 m.	30 00
St. Barnabé Nord—Yamachiché	W. Melançon	12	6	2 m. to May 31, '14	82 20
	A. Gélins	12	6	10 m. from June 1, '14	237 24
St. Barthelemi—Railway Station	N. Drainville	1½	18	12 m.	120 00
St. Barthelemi Station—Railway Sta.	M. Lemarbré	10 ac.	12	12 m.	50 00

APPENDIX B—Continued.

DETAIL of all payments for Mail Transportation in Montreal Postal Division, &c.—Continued.

Name of Route.	Name of Contractor.	Distance in Miles.	No. of Trips per Week.	Period, in Months and Days.	Amount.
					\$ cts.
St. Basile le Grand—Railway Station	E. Lalumière	0-07	7	12 m.	50 00
St. Basile le Grand—R. R. No. 1	A. Jérôme	23	6	6 m. from Oct. 1, '14	400 93
St. Blaise—Railway Station	J. B. Sénécal	4½	12	12 m.	40 00
St. Blaise—R. R. No. 1	L. V. Boissonneault	16½	6	12 m.	499 42
St. Bonaventure—St. Frs. du Lac	E. Duhaime	12	6	12 m.	353 75
St. Bonaventure—St. Guillaume d'Upton	F. Taillon	7½	6	12 m.	325 00
St. Brigid—Railway Station	P. Saurette	11	12	12 m.	150 00
St. Brigid—R. R. No. 1	J. E. Dextraze	19	6	12 m.	609 85
St. Brigid—R. R. No. 2	J. B. Dextraze	15	6	12 m.	476 00
St. Brigid—R. R. No. 3	J. Soutière	16½	6	12 m.	544 64
St. Bruno—Railway Station	A. Hébert	1	13	12 m.	50 00
St. Bruno—Ste. Julie de Verchères	A. Hébert	6	7	12 m.	193 00
St. Caliste de Kilkenny—Railway Sta.	J. Desroches	10	6	6 m. to Sept. 30, '14	172 14
	A. Bloncin	10½	6	6 m. from Oct. 1, '14	172 14
St. Canute—St. Canute Est.	A. Labelle	3	3	12 m.	80 00
St. Césaire—Railway Station	B. Gingras	4	12	12 m.	95 00
	A. Brisebois	3	6	12 m.	206 00
St. Césaire—R. R. No. 1	N. Giroux	20	6	9 m. from July 1, '14	544 58
St. Césaire—R. R. No. 2	F. Roy	18	6	7 m. from Sept. 1, '14	117 78
St. Césaire—R. R. No. 3	F. A. Arca	22	6	3 m. from Jan. 1, '15	308 17
St. Césaire—R. R. No. 4	N. Letourneau	16	6	7 m. from Sept. 1, '14	330 80
St. Charles River, Richelieu—St. Hilaire Stn. and St. Denis	A. Geoffrion	10-6	12-6	12 m.	800 00
St. Charles de Mont—St. Théodore	S. Morin	5	2	12 m.	75 00
St. Christine de B.—R. R. No. 1	B. Bisailon	24½	6	2 m., 12 d. from Jan. 20, '15	161 34
St. Chrysostôme—R. R. No. 1	J. Lott	12½	6	12 m.	461 43
St. Chrysostôme—R. R. No. 2	J. Plouffe	15	6	12 m.	561 03
St. Chrysostôme—R. R. No. 3	S. Renaud	23½	6	12 m.	871 75
St. Chrysostôme—R. R. No. 4	H. Delisle	20½	6	9 m. from July 1, '14	430 59
St. Cleophas—Railway Station	A. Boucher	1	12	12 m.	80 00
St. Clot—Railway Station	M. Besner	4	24	12 m.	227 50
St. Clot—St. Marthe	J. Mussé	8	6	12 m.	275 00
St. Columbin—Ste. Scholastique	M. J. Phelan	13	6	12 m.	376 08
St. Côme—Ste. Emile de l'Energie	A. Labine	9	6	12 m.	300 00
St. Constant—Railway Station	E. Longtin	4	18	12 m.	100 00
St. Constant—R. R. No. 1	H. Letourneau	13½	6	12 m.	304 47
St. Cuthbert—Railway Station	N. Bellebumeur	3	12	12 m.	280 00
	S. Tessier	3	6	12 m.	150 00
St. Cuthbert Station—Railway Sta.	N. Adam	5 ac.	12	6 m. to Sept. 30, '14	25 00
	E. Hénault	11 ac.	12	6 m. from Oct. 1, '14	35 00
St. Cyrille de Wendover—St. Joachim de Courval	D. Faucher	7½	3	12 m.	185 00
St. Damasc—Railway Station	M. Choinière	4 ac.	18	12 m.	90 00
St. Damasc—R. R. No. 1	C. Brodeur	17½	6	1 m. from March 1, '15	49 91
St. Damasc—R. R. No. 2	J. Z. Dupont	14½	6	1 m. from March 1, '15	39 88
St. Damien de B.—Ste. Emile de l'Energie	J. Courtois	15	6	12 m.	299 00
St. Damien de B.—St. Gabriele de Brandon	A. Bélanger	6	7	12 m.	227 48
St. David—Yamaska Est.	G. Danis	6	6	6 m. to Sept. 30, '14	54 50
	E. Lamoureux	6	6	6 m. from Oct. 1, '14	52 00
St. Denis River, Richelieu—Ry. Sta.	H. Archarobault	8½	12	12 m.	470 24
St. Denis—R. R. No. 1	N. Lussier	25	6	4 m., 15 d. from Nov. 16, '14	239 78
	J. Mathieu	22½	6	1 m. from Mar. 1, '15	48 49
St. Didaes—St. Gabriel de Brandon	A. Paquin	6	7	12 m.	139 48
St. Dominique—R. R. No. 1	J. Laflamme	19	6	1 m. from March 1, '15	50 91
	J. Authier	16½	6	1 m. from March 1, '15	49 55
St. Dominique—St. Hyacinthe	R. Paradis	5½	7	9 m. to Dec. 31, '14	246 60
	L. Cassavant	5½	7	3 m. from Jan. 1, '15	95 75
St. Dominique Station—Railway Sta.	A. Séguin	350 ft.	12	12 m.	30 00
St. Donat de Montcalm—Ste. Lucie de Doncaster	W. Aubin, J. Ritchie	15	6	3 m. to June 30, '14	147 50
St. Donat de Montcalm—Ste. Lucie de Doncaster	Z. Crépeau	15	6	9 m. to July 1, '14	671 25
St. Dorothee—R. R. No. 1	A. Taillefer	17½	6	1 m. from March 1, '15	44 38
St. Edmond de Berthier—St. Gabriel de Brandon	R. Lauzon	9	4	12 m.	300 00
St. Edouard—Railway Station	H. Palin	11	12	12 m.	68 00
St. Edouard de Napierville—R. R. No. 1	W. Poissant	23½	6	4 m. from Dec. 1, '14	202 83
St. Edouard de Napierville—R. R. No. 2	F. Robillard	17½	6	4 m. from Dec. 1, '14	129 42

APPENDIX B—Continued.

DETAIL of all payments for Mail Transportation in Montreal Postal Division, &c.—Continued.

Name of Route.	Name of Contractor.	Distance in Miles.	No. of Trips per Week.	Period, in Months and Days.	Amount.
					\$ cts.
St. Elie—Railway Station	A. Ferron	4½	6	12 m.	263 24
St. Elizabeth—Railway Station	F. H. Joly	10 ac.	12	12 m.	65 00
St. Elzear de Laval—St. Martin's Jet.	O. Ouimet	2	6	12 m.	175 00
St. Emile de l'Energie—St. Jean de Matha	J. Roch	12½	6	12 m.	230 00
St. Emile de l'Energie—St. Michel des Saints	H. Basinet	33	6	12 m.	1,345 00
St. Emile Junction—Railway Station	A. Robillard	½	6	12 m.	50 00
St. Esprit—Railway Station	A. Bertrand	5	6	12 m.	165 00
St. Esprit—R. R. No. 1	A. Bertrand	15½	6	5 m. from Nov. 1, '14.	216 00
St. Etienne de Grès—Railway Station	E. St. Onge	11	12	3 m. to June 30, '14.	75 00
"	E. Lemire	11	12	9 m. from June 30, '14.	225 00
St. Eustache—St. Joseph du Lac	R. Larocque	11	5	12 m.	360 00
St. Faustin—Railway Station	O. Paré	30 ac.	18	4 m., 19 d. to Aug. 19, '14.	91 47
"	M. Dufour	30 ac.	18	7 m., 12 d. from Aug. 19, '14.	186 66
St. Faustin Station—Railway Station	A. Poirier	4 ac.	18	12 m.	73 45
St. Felix de Valois—Railway Station	J. Boisclair	½	24	12 m.	149 00
St. Felix de Valois—St. Jean de Matha	A. Durand	8	6	6 m. to June 30, '14.	74 50
"	J. Dufresne	8	6	6 m. from June 30, '14.	74 50
St. François de Sales Station—Ry. Sta.	S. Charbonneau	150 yd.	12	12 m.	60 00
St. François de Sales Sta.—R. R. No. 1	C. Gascon	21½	6	1 m. from Mar. 1, '15.	61 15
St. Gabriel de Brandon—Railway Sta.	X. St. Onge	½	24	12 m.	170 00
St. Geneviève de Pierrefonds—Sara-guayville	J. Boileau	3	6	12 m.	100 00
St. Georges de Bagot—Ry. Sta.	J. Carrière	16½	6	7 m. to Oct. 31, '14.	20 42
St. Gérard d'Yamaska—Railway Sta.	D. Laplume	2	6	12 m.	119 00
St. Guillaume—Railway Station	E. Taillon	1	24	12 m.	300 00
St. Guillaume—R. R. No. 1	F. Taillon	22½	6	6 m. 15 d. from Sept. 15, '14.	462 95
St. Hector de Bagot—St. Liboire	E. Ménard	7	3	12 m.	102 28
St. Helene de Bagot—Railway Sta.	L. Déry	0 ac.	12	12 m.	100 00
St. Helene de Bagot—R. R. No. 1	J. Picard	24½	6	12 m.	775 08
St. Henri de Montreal—Railway Sta.	S. H. Stone	380 yd.	12, 13	6 m. to June 30, '14.	55 77
"	T. Matte	380 yd.	13	6 m. from June 30, '14.	56 24
St. Hermas—Railway Station	M. Lafond	4	12	12 m.	345 00
St. Hermas—R. R. No. 1	A. Cheaver	13½	6	12 m.	601 34
St. Hermas—R. R. No. 2	H. Robitaille	15½	6	5 m. from Nov. 1, '14.	242 83
St. Hilaire Station—Railway Station	L. P. Martin	100 yd.	42	12 m.	200 00
St. Hilaire—Station St. Jean Hte. de Rouville	E. Lemonde	5	12	12 m.	250 00
St. Hilaire Village—St. Hilaire Station	F. Leduc	½	12	12 m.	200 00
St. Hippolyte de Kilkenny—Shaw'dige	N. Nadon	5	6	12 m.	269 88
St. Hubert—Railway Station	A. David	1	7	3 m. to June 30, '14.	16 25
"	J. H. Robert	1	7	9 m. from June 30, '14.	112 50
St. Hubert—R. R. No. 1	C. Marcell	20½	6	5 m., 13 d. from Oct. 19, '14.	325 62
St. Hugues—Railway Station	I. Phaneuf	1	24	6 m. to Sept. 30, '14.	78 00
"	A. Lefebvre	1	24 st.	6 m. from Sept. 30, '14.	78 00
St. Hugues—R. R. No. 1	J. B. Gendron	25½	6	5 m., 16 d. from Sept. 15, '14.	454 10
St. Hugues—R. R. No. 2	H. Casavant	18½	6	5 m., 16 d. from Sept. 15, '14.	358 03
St. Hyacinthe—Railway Station (C.P.)	M. Cordeau	11	24	1 m. 24 d. to May 24, '14 and extra trips.	84 61
"	V. Cadorette	11	12	1 m., 24 d. to May 24, '14.	22 25
St. Hyacinthe—Railway Station (G.T.)	F. Ledoux	1	6	1 m., 24 d. to May 24, '14.	11 50
"	L. H. Robert	1	20	1 m., 24 d. to May 24, '14.	13 09
"	The Shedden Forwarding Co.	1	as re.	1 m., 24 d. to May 24, '14.	29 67
St. Hyacinthe—Railway Station (I.C.)	M. Cordeau	1	12	1 m., 24 d. to May 24, '14.	7 27
St. Hyacinthe—Q. M. S. trains	M. Cordeau	1	12	1 m., 24 d. to May 24, '14.	23 14
St. Hyacinthe—Railway Station (Q.M.)	S. Cadorette and Beaupré	1	18	1 m., 24 d. to May 24, '14.	17 80
"	M. Cordeau	1	6	1 m., 24 d. to May 24, '14.	7 42
St. Hyacinthe—Ry. Stns. & Transfer of mails	A. Boulay	1½	as reg.	10 m., 7 d. from May 25, '14.	1,266 40
St. Hyacinthe—R. R. No. 1	G. Loranger	21½	6	1 m. from Mar. 1, '15.	43 50
St. Hyacinthe—Street Letter Boxes	M. Cordeau	5 m., 8 ac.	12	3 m. to June 30, '14.	60 89
"	A. Boulay	5 m., 6 ac.	12	9 m. from June 30, '14.	234 75
St. Ignace du Lac—St. Michel des Saints	E. Charrette	9	3	7 m., 5 d. to Nov. 5, '14.	106 04
"	J. Lanoie	9	3	4 m., 22 d. from Nov. 5, '14.	67 13
St. Ignace de Loyola—R. R. No. 1	A. Richard	8½	6	7 m. from Sept. 1, '14.	175 67
St. Isidore—Railway Station	E. Primeau	1	18	12 m.	108 00
St. Isidore de Laprairie—R. R. No. 1	J. O. Demers	24	6	10 m., 13 d. from May 18, '14.	668 34
St. Isidore de Laprairie—Trudel	E. Primeau	3	6	1 m., 17 d. to May 17, '14.	16 17
St. Isidore Junction—Railway Station	J. Longtin	100 ft.	12	12 m.	50 00

APPENDIX B—Continued.

DETAIL of all payments for Mail Transportation in Montreal Postal Division, &c.—Continued.

Name of Route.	Name of Contractor.	Distance in Miles.	No. of Trips per Week.	Period, in Months and Days.	Amount.
					\$ cts.
St. Jacques—Railway Station	S. Piquette	12 ac	24	12 m	200 00
St. Jacques l'Achigan—R. R. No. 1	J. Goulet	14	6	4 m. from Dec. 1, '14	127 42
St. Jacques le Mineur—R. R. No. 1	A. Vivier	231	6	9 m., 25 d. from June 6, '14	656 00
St. Jacques le Mineur—St. Philippe	A. Bisailon	5	6	12 m	168 00
St. Jacques Nord—Railway Station	M. Goulet	1	12	12 m	125 00
St. Janvier—Railway Station	J. B. Hamel	18 ac	12	12 m	60 00
St. Janvier—Val Gagnon	J. Gagnon	3	3	12 m	100 00
St. Janvier Station—Railway Station	J. Hamel	300 ft	12	12 m	30 00
St. Jean—Railway Station	A. Hebert	1 1/2	70, 24	12 m	536 17
St. Jean—R. R. No. 1	M. Allard	16	6	12 m	615 34
St. Jean—R. R. No. 2	A. Langlois	201	6	12 m	631 84
St. Jean—St. Luc	N. H. Alix	6	6	12 m	361 25
St. Jean—Street Letter Boxes	L. Frith	2 1/2	19	12 m	350 00
St. Jean Baptiste de Rouville—R. R. No. 1	L. Demarrais	231	6	7 m. from Sept. 1, '14	436 23
St. Jean Baptiste de Rouville—R. R. No. 2	H. Blanchard	18 1/2	6	7 m. from Sept. 1, '14	337 85
St. Jérôme—Railway Station	F. Lachance	1	24	12 m	187 80
St. Jérôme, C. P. R.—Ry. Sta. (C.N.)	F. Lachance		24	12 m	44 22
St. Jérôme, Ry. Sta. (C.N.)	F. Lachance		24	12 m	350 00
St. Jérôme Junction—Railway Station	C. Taillon		12	12 m	90 00
St. Joachim de Borthier—Railway Sta.	J. Allard		12	12 m	75 00
St. Joseph de Sorel—Sorel	E. C. Champagne	11	12	12 m	100 00
St. Jovite—Railway Station	J. Forget	20 ac	30	7 m., 15 d. to Nov. 15, '14	140 62
	F. Goyette	20 ac	30	4 m., 15 d. from Nov. 15, '14	53 16
St. Jovite Station—Railway Station	C. Picard	250 ft	18	12 m	58 76
St. Jude—Railway Station	F. X. Leblanc	5 ac	12	12 m	50 00
Ste. Julie de Vercheres—R. R. No. 1	A. Trudeau	25	6	3 m., 10 d. from Jan. 15, '15	128 32
Ste. Julienne—Railway Station	Mrs. J. Robert	1 1/2	12	12 m	175 00
St. Lambert—Electric Railway	J. Ste. Marie			3 m., 10 d. from Jan. 22, '15	18 30
St. Lambert—Railway Station	Ada Davies		12	4 m. to July 31, '14	92 03
	E. Perras		29 st	8 m. from July 31, '14	349 50
St. Lambert—Transfer of Mails	G. W. Peck		29 st	7 m., 8 d. from Aug. 24, '14	72 67
St. Laurent—Street Letter Boxes	P. Groulx	1	12	12 m	150 00
St. Lazare—Railway Station	L. Lanthier	2	18	11 m. to Feb. 28, '15	183 33
	G. Leduc	2	18	1 m. from Feb. 28, '15	16 67
St. Leon—R. R. No. 1	P. Trépanier	14	6	6 m., 10 d. from Sept. 15, '14	155 82
St. Leon—R. R. No. 2	V. Paillé	21 1/2	6	1 m. from March 1, '15	35 06
St. Leonard, de Port Maurice—Sub-office No. 18	N. Roy	4 1/2	6	3 m., 1 d. to July 1, '14	50 55
St. Leonard, de Port Maurice—Sub-office No. 18	L. Lauzon	4 1/2	6	8 m., 30 d. from July 1, '14	149 45
St. Liboire—Railway Station	G. Dupont	8 ac	30	12 m	130 00
St. Liboire—R. R. No. 1	A. Grandpré	171	6	5 m. from Nov. 1, '14	260 33
St. Liboire—R. R. No. 2	T. Brunelle	15	6	4 m., 15 d. from Nov. 16, '14	249 64
St. Liguori—Railway Station (G.T.)	M. Robert	11	12	12 m	140 00
St. Louis de Bonsecours—Ry. Sta.	N. St. Martin	9 ac	12	12 m	65 00
St. Louis de Gonzales—Railway Sta.	H. Pinsonneault	4	12	12 m	250 00
St. Louis Station—Railway Station	A. Roy	110 yd	12	12 m	50 00
St. Luc—R. R. No. 1	T. M. Donnell	111, 131	6	12 m	496 76
St. Madeleine—Railway Station	I. D. Rainville	6 ac	18	12 m	110 00
St. Marcel—Railway Station	W. Plamondon	4	6	12 m	200 00
St. Marc—R. R. No. 1	E. Fontaine	101, 121	6	7 m., 16 d. from Aug. 15, '14	240 80
St. Marc—R. R. No. 2	A. Archambault	17	6	7 m., 16 d. from Aug. 15, '14	261 85
Ste. Marguerite Sta.—Railway Station	M. J. Vilbon	150 ft	12	12 m	12 00
Ste. Marie Salomé—Railway Station	M. Larivière	2	24	12 m	225 00
Ste. Marthe—Verte Vallée	L. Déclary, sr	1 1/2	6	12 m	75 00
Ste. Martine—Railway Station	A. Bédard	20 ac	24	12 m	115 52
St. Mathias—R. R. No. 1	E. Sorel	16 1/2	6	12 m	493 37
St. Mathias—Village Richelieu	J. B. Adam	31	12	12 m	280 00
St. Michel de L.—Railway Station	A. Sénécal	2	12	12 m	125 00
St. Michel de Napierville—R. R. No. 1	J. Huot	22 1/2	6	4 m., 15 d. from Nov. 16, '14	254 58
St. Michel de Rouge Mont—Ry. Sta.	C. Ostigny	1,232 yd	12		121 29
St. Michel de Rouge Mont, Saints—R. R. No. 1	J. Landreville	21	6	4 m. from Dec. 1, '14	206 33
St. Michel Station—Railway Station	L. H. Trudeau	200 ft	6	12 m	30 00
Ste. Monique—St. Augustin	J. Lacroix	2	6	12 m	150 00
St. Nazaire—Railway Station	O. Vertefeuille	4 1/2	12, 3	12 m	222 05
St. Nazaire—R. R. No. 1	G. Bedard	27 1/2	6	2 m., 25 d. from Jan. 7, '15	260 83
St. Norbert—Railway Station	J. Poirier	3	12	12 m	190 00
St. Norbert—R. R. No. 1	J. Poirier	11 1/2	6	4 m. from Dec. 1, '14	125 83

APPENDIX B—Continued.

DETAIL of all payments for Mail Transportation in Montreal Postal Division, &c.—Continued.

Name of Route.	Name of Contractor.	Distance in Miles.	No. of Trips per Week.	Period, in Months and Days.	Amount.
					\$ cts.
St. Ours—R. R. No. 1.	H. Harpin	15½	6	10 m., 16 d. from May 15, '14	466 40
" " " " 2.	E. Cardinal	19½	6	1 m. from March 1, '15.	41 17
St. Ours—Railway Station.	A. Girard	2½	18	12 m.	112 48
St. Ours Lock—St. Ours.	H. Delabarre	1½	7	12 m.	100 00
St. Paul l'Ermité—Railway Station.	A. Juneau	10 ac.	24	12 m.	150 00
St. Paulin—St. Yves.	A. St. Yves	5	3	12 m.	114 58
St. Philippe d'Ar.—R. R. No. 1.	E. McMeekin	19½	6	9 m. from July 1, '14.	500 08
St. Philippe d'Argenteuil—Ry. Station	E. Raymond	1	12	5 m., 14 d. to Sept. 14, '14.	33 78
	J. Paquin	1	24 st	6 m., 16 d. from Sept. 14, '14	119 55
St. Philippe de Laprairie—Ry. Stn.	A. Leblanc	6 ac.	18	9 m. to Dec. 31, '14.	81 06
	J. Menard	6 ac.	18	3 m. from Dec. 31, '14.	47 50
St. Philippe de Laprairie—R. R. No. 1	A. Morin	18½	6	11 m., 10 d. from Apr. 21, '14	604 92
St. Philippe de Laprairie—R. R. No. 2	E. P. Martin	17½	6	10 m., 16 d. from May 15, '14	456 21
St. Philippe de Laprairie—R. R. No. 3	E. P. Martin			5 m. from Nov. 1, '14.	198 70
Ste. Philomène—Railway Station.	Z. Beaulieu	2½	12	12 m.	183 00
St. Pie de Bagot—Railway Station.	A. Girouard	10 ac.	24	12 m.	170 71
St. Pie de Bagot—R. R. No. 1.	E. Beloit	17	8	5 m., 27 d. from Oct. 5, '14	297 02
St. Pie de Bagot—R. R. No. 2.	A. Grise	25	6	7 m., 13 d. from Aug. 19, '14	535 40
St. Pie de Bagot—R. R. No. 3.	E. Dupont	14½	6	7 m., 13 d. from Aug. 19, '14	311 65
St. Placide—Ste. Scholastique.	M. Labrosse	11½	6	12 m.	480 00
St. Polycarpe—Railway Station	J. Daoust	1	24	12 m.	170 25
St. Polycarpe—R. R. No. 1.	S. Poirier	21½	6	4 m., 13 d. from Nov. 16, '14	351 80
" " " " 2.	H. Prieur	25	6	1 m. from Mar. 1, '15.	48 74
St. Polycarpe Junction—Railway Stn.	F. Brouillard	100 yd.	12	12 m.	25 00
St. Remi—Railway Station	Z. McGee	2	24 st	6 m. from Oct. 1, '14.	139 50
St. Remi de Nap.—R. R. No. 1.	W. Lemieux	24	6	6 m. from Oct. 1, '14.	357 75
" " " " 2.	J. V. Bourdeau	31	6	5 m. from Nov. 1, '14	375 17
St. Robert—Railway Station.	J. Cournoyer	5 ac.	12	12 m.	50 00
St. Roch de l'Achigan—R. R. No. 1.	R. Vezina	134	6	3 m. from Jan. 1, '15.	83 42
St. Roch l'Achigan—R. R. No. 2.	H. Mangan	23	6	4 m., 16 d. from Nov. 16, '14	203 37
St. Roch l'Achigan de Richelieu—R. R. No. 1.	P. Mathieu	24½	6	1 m., 16 d. from Feb. 15, '15.	99 50
St. Rose, Alouette—Railway Station	R. Simard	1	12	6 m. to Sept. 30, '14.	62 50
" " " " " "	N. Lussier	1	12	6 m. from Sept. 30, '14.	75 00
Ste. Rosalie—R. R. No. 1.	E. Lamieux	18½	6	5 m. from Nov. 1, '14.	261 83
Ste. Rosalie—R. R. No. 2.	A. Lamonde	16	6	5 m., 16 d. from Oct. 15, '14	266 40
Ste. Rose—Railway Station.	N. Charette	0-32	18	12 m.	100 00
St. Saurvoir—Railway Station.	E. Aubry	14	12	12 m.	100 00
Ste. Scholastique—Railway Station.	P. Savage	18 ac.	24	9 m., 7 d. to Jan. 7, '15.	124 00
" " " " " "	O. Legault	14 ac.	36	2 m., 25 d. from Jan. 7, '15.	46 06
Ste. Scholastique—R. R. No. 1.	A. Trudel	174	6	2 m., 16d. from Jan. 15, '15.	136 97
St. Sebastien—R. R. No. 1.	A. Trahan	214	6	12 m.	517 54
St. Sebastien—Stanbridge Station.	A. Trahan	64	12	12 m.	445 00
St. Sévere—St. Sévere Nord.	J. Pelletier	3	3	12 m.	78 00
St. Simon—Railway Station.	J. A. Beauchamp	30 ac.	24	12 m.	226 00
St. Simon—d'Yamaska—R. R. No. 1.	E. Fournier	20	6	8 m., 16 d. from July 15, '14	563 28
Ste. Sophie du Lac—Railway Station.	P. Traversy	5 ac.	12	12 m.	75 00
St. Stanislas de Kotska, etc.—Cartier and Emard.	H. Aubin	12	6	12 m.	274 00
St. Stanislas de Kotska, etc.—Railway Station.	J. Pte. Goyer	5 ac.	12	12 m.	50 00
St. Téléphore—Railway Station.	L. H. Pilon	14	12	12 m.	240 00
St. Téléphore—R. R. No. 1.	E. Daoust	22m. 23ac.	6	4 m., 15 d. from Nov. 15, '14	265 75
St. Theodore d'Acton—R. R. No. 1.	J. O. Piesard	23½	6	16 d. from Mar. 15, '15	39 19
St. Theodore d'Acton—R. R. No. 2.	A. Bonenfant	13	6	16 d. from Mar. 15, '15	24 00
Ste. Thérèse—Vercheres	A. Dansereau	6	6	12 m.	269 00
Ste. Thérèse—Railway Station.	M. Desjardins	1	42	12 m.	252 00
Ste. Thérèse—Transfer of Mails.	D. Labonté		6	12 m.	221 75
St. Thomas de Canton—Yamachiche.	H. Boucher	8	3	12 m.	125 00
St. Thomas de Joliette—Railway Stn.	F. Chartier	10 ac.	12	12 m.	100 00
St. Thomas de Soulanges—St. Zotique	F. Lefebvre	54	3	12 m.	153 48
St. Timothée—Railway Station.	C. Lebeau, Jr.	14	18	12 m.	100 00
St. Urbain—Railway Station.	J. Marcell	4	12	12 m.	100 00
St. Urbain de Chateauguay—R. R. No. 1.	D. Marcell	16½	6	4 m. from Dec. 1, '14	160 25
St. Urbain de Chateauguay—R. R. No. 2.	A. Dubuc	13½	6	4 m., 15 d. from Nov. 16, '14	186 92
St. Valentin—Railway Station.	F. Hébert	14	12	12 m.	15 60
St. Valentin—R. R. No. 1.	O. Langevin	15½	6	12 m.	424 33
St. Valentin—R. R. No. 2.	F. Hébert	9	6	12 m.	527 55
Ste. Victoire—Sorel.	F. E. Pelletier	9	6	12 m.	108 00
Ste. Victoire—R. R. No. 1.	N. Cournoyer	164	6	4 m. from Dec. 1, '14.	170 92
Ste. Victoire—R. R. No. 2.	E. Pelletier	24½	6	2 m., 7 d. from Jan. 28, '15	157 24

APPENDIX B—Continued.

DETAIL of all payments for Mail Transportation in Montreal Postal Division, &c.—Continued.

Name of Route.	Name of Contractor.	Distance in Miles.	No. of Trips per Week.	Period, in Months and Days.	Amount.
					\$ cts.
St. Vincent de Paul—Railway Station.	C. Hague.	20 ac	24	12 m.	
St. Vincent de Paul—R. R. No. 1.	D. Arélimbault.	16½	6	1 m., 11 d. from Feb. 18, '15.	342 00
St. Zotique—Railway Station.	T. Asselin.	2	12	12 m.	63 68
Sabrevois—Railway Station.	A. M. White.	5 ar	18	12 m.	109 00
Sabrevois—R. R. No. 1.	G. M. Cloutier.	13½	6	12 m.	75 00
Sabrevois—R. R. No. 2.	H. Belanger.	10½	6	12 m.	419 97
Sault au Recollet—Railway Station.	C. Picaud.	2½	12	12 m.	330 75
Sault St. Lin—R. R. No. 1.	O. Bernier.	16	6	12 m.	630 00
Sennerville—Railway Station.	Mrs. A. St. Denis.	1	12	12 m.	528 50
Shawbridge—Railway Station.	A. D. Shaw.	1	21	12 m.	140 00
Shawbridge—Transfer of Mails.	A. D. Shaw.	1	6	Season 1914.	290 00
Shawinigan—Railway Station.	T. G. Gélinas.	1	12	12 m.	7 00
Shawinigan—Railway St'n. & Les Grés.	E. Garneau.	5	12	3 m., 12 d. to July 12, '14.	150 00
	E. Bourassa.	5	12	8 m., 16 d. from July 12, '14.	70 65
	E. Bourassa.	5	12	8 m., 16 d. from July 12, '14.	172 17
Shawinigan Falls—Railway Station & Les Grés (C. N.).	T. Lambert.	1	24	12 m.	200 00
Shawinigan Falls—Railway Station & Les Grés (St. M. V.).	T. Lambert.	1	24	12 m.	200 00
Sherrington—Railway Station.	A. Menard.	2½	12	12 m.	354 16
Sherrington—R. R. No. 1.	P. Guerin.	20	6	2 m. from Feb. 1, '15.	174 00
Seven Island Lake—Railway Station.	J. Patterson.	2 ac	12	12 m.	131 00
Sorel—Railway Station.	D. Plasse.	36	12	12 m.	50 00
Sorel—Railway Station (Q. S.).	D. Plasse.	12	12	12 m.	300 00
Sorel—Street Letter Boxes.	D. Plasse.	4	12	12 m.	100 00
Staynerville—Mail Car.	A. Kempler.	1	18	12 m.	462 45
Staynerville—Railway Station.	N. Leclair, per P.O.I.	30 yd	6	5 m., 10 d. from Sept. 21, '14.	24 75
Stonfield—Sts. Philippe Railway St'n.	G. Owens.	9	6	3 m. to June 30, '14.	4 50
Strathmore—Railway Station.	Mrs. M. S. Harnott.	9	6	5 m., 14 d. to Sept. 11, '14.	164 45
Summerlea—Railway Station.	S. Constantineau.	1	12	12 m.	10 00
Terrebonne—Railway Station.	E. Brière.	1	12	12 m.	75 00
Terrebonne—Railway Station and Letter Box.	E. Lafrenière.	1	24	12 m.	433 32
Toutraultville—Terminal Railway St'n.	E. Gordon.	1 ac	30	12 m.	24 00
Three Rivers—Doucet's Landing.	Cité de Trois Riv.	2	12	12 m.	35 00
Three Rivers—Railway Station.	A. Savard.	1	6	12 m.	600 00
Three Rivers—Street Letter Boxes.	A. Savard.	1	53	12 m.	875 57
Upton—Railway Station.	P. Levasseur.	11,990 yd.	23	3 m. to June 30, '14.	159 36
Upton—R. R. No. 1.	V. Leduc.	11,990 yd.	23	9 m. from June 30, '14.	451 08
Upton—R. R. No. 2.	E. N. Peltier.	1	36	12 m.	175 00
Valleyfield—Railway Station.	V. Gingras.	14½	6	7 m. from Sept. 1, '14.	262 24
Valleyfield—Street Letter Boxes.	E. Rapin.	16½	6	7 m. from Sept. 1, '14.	208 52
Valmorin—Railway Station.	E. Rapin.	1,10 ac	30	12 m.	190 00
Valmorin Station—Railway Station.	P. Ouellette.	1m,3310ft.	12	12 m.	210 28
Valois—Railway Station.	P. Ouellette.	15	12	12 m.	158 37
Varennes—Railway Station.	F. G. Valois.	800 ft.	12	8, S. 1914.	39 75
Varennes—R. R. No. 1.	E. Lalonde.	3 ac	12	3 m. to June 30, '14.	15 00
Varennes—R. R. No. 2.	P. Dalpé.	3 ac	12	9 m. from June 30, '14.	45 00
Vaudreuil—Railway Station.	P. Charbonneau.	5 ac	12	12 m.	90 00
Vaudreuil—Railway Station.	N. Brunelle.	19½	6	9 m. from July 1, '14.	538 17
Vaudreuil—Railway Station.	M. Yauchoir.	13½	6	7 m., 17 d. from Aug. 15, '14.	238 56
Vaudreuil—Railway Station.	E. Gauthier.	12 ac	12	12 m.	200 00
Vaudreuil—Railway Station.	A. Chevrier.	11	12	6 m., 14 d. to Oct. 14, '14.	37 65
Vaudreuil—Railway Station.	H. Beaugregard.	1	12	12 m.	215 81
Vaudreuil—Railway Station.	E. Chagnon.	12 ac	24	12 m.	200 00
Vaudreuil—R. R. No. 1.	F. Chagnon.	13½	6	9 m. from July 1, '14.	348 50
Vaudreuil—R. R. No. 2.	A. Jodan.	20½	6	9 m. from July 1, '14.	517 17
Village Richelieu—Railway Station.	A. Bécque.	18	12	12 m.	58 10
Village Richelieu—R. R. No. 1.	A. Daiguesault.	21	6	12 m.	829 14
Village St. Omé—Railway Station.	P. O. Inspector to pay.	5 ac	12	12 m.	73 00
Ville St. Pierre—Railway Station.	Mrs. A. M. Normandin.	1	12	12 m.	105 00
Weir—Railway Station.	C. M. Davy.	50 yd.	6	12 m.	105 99
White's Station—Railway Station.	W. D. McCormick.	100 ft.	6	12 m.	23 00
Woodlands—Railway Station.	Mrs. G. Faubert.	7 ac	12	7 m. to Oct. 31, '14.	87 30
Yamaché—Railway Station.	A. Bellemare.	1	12	12 m.	185 78
Yamaska—Railway Station.	M. Carlin.	6 ac	18	12 m.	75 00
Yamaska Est—Railway Station.	A. Lasalle.	1 ac	18	12 m.	45 00

APPENDIX B—Continued.

DETAIL of all payments for Mail Transportation in Montreal Postal
Division, &c.—Concluded.

PARCELS POST.

Name of Route.	Name of Contractor.	Distance in Miles.	No. of Trips per Week.	Period, in Months and Days.	Amount.
					\$ cts.
Montreal—Parcel Post Delivery.....	L. E. Laurent.....		12 m.....		5,214 25
Trois Rivières.....	J. M. Plouffe.....		12 m.....		341 25
St. Hyacinthe.....	O. Dufresne.....		12 m.....		70 75
Total.....					\$ 260,187 07

APPENDIX B—Continued.

OTTAWA POSTAL DIVISION.

DETAIL of all payments for Mail Transportation in Ottawa Postal Division, made within the Fiscal Year ended March 31, 1915.

Name of Route.	Name of Contractor.	Distance in Miles.	No. of Trips per Week.	Period, in Months and Days.	Amount.
					\$ cts.
Acton's Corners—Oxford Mills, Kemptville.	W. J. Todd	3½ & 11½	6 & 6	4 m. to July 31, '14.	166 66
Admaston St'n.—Railway St'n. (G.T.)	R. A. Dalglish		6	12 m.	78 25
Alexandria—R. R. No. 1.	A. Danis	19½	6	9 m., 16 d. from June 15, '14	556 06
Alexandria—R. R. No. 2.	D. K. McDonald	18, 176 yd.	6		639 12
Alexandria—R. R. No. 4.	C. H. McPhee	16½	6	3 m. from Jan. 1, '15.	138 25
Alexandria—Green Valley.	L. Marroux	4	12	12 m.	100 00
Alexandria—Kirk Hill.	A. H. Dewar	11	6	2 m., 13 d. to June 13, '14.	77 49
Alexandria—McCrimmon.	T. Clark	9	6	9 m. to Dec. 31, '14.	285 00
Alexandria—Railway Station (G.T.)	A. McMillan	1	18	12 m.	120 00
Alfred—Fassett.	O. Laroque	11	6	12 m.	600 00
Alfred—Railway Station (C.P.)	O. Laroque	2½	12	12 m.	290 00
Alfred Station—Laderoute.	J. Seguin	3	2	12 m.	50 00
Alfred Station—Railway St'n. (C.P.)	H. Pilon		12	12 m.	45 00
Algonquin—R. R. No. 1.	W. A. Spicer	20½	6	12 m.	612 24
Algonquin—R. R. No. 2.	A. Throop	20½	6	12 m.	508 83
Albee—Pembroke.	A. Stressman	11	2	8 m., 11 d. to Dec. 11, '14.	97 39
Albionette Island—Pembroke.	M. J. McGuire	7	3	12 m.	105 00
Almonte—R. R. No. 1.	J. R. Proctor	23	6	12 m.	297 16
Almonte—R. R. No. 2.	W. Allen	30	6	12 m.	551 84
Almonte—R. R. No. 3.	A. Montell	24½	6	12 m.	535 00
Almonte—R. R. No. 4.	A. W. Wright	18½	6	12 m.	529 00
Almonte—R. R. No. 5.	N. Halpeny	13½	6	12 m.	343 23
Almonte—Naev Meehal.	W. McAuliffe	23	3	1 m. to April 30, '14.	22 38
Almonte—Railway Station (C.P.)	A. G. Horton	29½	36	12 m.	302 40
Almonte—Street Letter Boxes	P. Miller	2½	12	12 m.	250 00
Althorpe—Maberly.	W. J. Norris	10	6	12 m.	183 75
Angers—Cousineau.	X. Braseau, Jr.	6	2	12 m.	50 00
Angers—Railway Station (C.P.)	Z. Routhier	1	18	12 m.	135 00
Apple Hill—R. R. No. 1.	L. J. Raymond	19½	6	12 m.	692 95
Apple Hill—R. R. No. 2.	L. Grant	21	6	3 m. from Jan. 1, '15.	154 50
Apple Hill—Martintown.	A. McDonald	5	12	12 m.	384 00
Apple Hill—Railway Station (C.P.)	D. Grant		24	12 m.	143 52
Appleton—Carleton Place.	J. Hueston	4½	12	1 m., to April 30, 1914.	31 25
"	J. A. McGregor	4½	12	11 m. from April 30, 1914.	343 75
Arklan—Main Post Road.	T. Young	1½	2	6 m. to Sept. 30, 1914.	14 00
Arnprior—R. R. No. 1.	D. K. Cunningham	20	6	12 m.	661 32
Arnprior—R. R. No. 2.	J. S. Waraock	23	6	12 m.	641 00
Arnprior—R. R. No. 3.	W. Blakely	20½	6	12 m.	529 00
Arnprior—Railway Station (C.P.R.)	G. Riddell		36	12 m.	229 12
"	A. J. Campbell		128	12 m.	195 00
Arnprior—Railway Station G. T. R.	T. B. McManus		12	12 m.	140 00
Arnprior—Street Letter Boxes	W. Blakely	3	12	12 m.	224 00
Ashdad—Railway Station (C.P.R.)	T. Brydges	25 ft.	3	12 m.	27 08
Ashdad—R. R. No. 1.	Mrs. M. Sheedy	24½	6	1 m. from Mar. 1, 1915.	57 00
Ashton—R. R. No. 1.	S. A. Jinkinson	14½	6	12 m.	306 00
Ashton R. R. No. 2.	S. A. Jinkinson	17½	6	12 m.	518 00
Ashton—R. R. No. 3.	J. Laffin	21½	6	12 m.	577 16
Ashton—Railway Station (C.P.)	N. H. Conn.	2	6	12 m.	100 00
Augsburg—Eganville.	A. Wodtke	5	3	8 m. 26 d. to Dec. 26, 1914.	88 50
Aultsville—R. R. No. 1.	W. S. Loucks	23	6	12 m.	919 15
Aultsville—Railway Station.	J. W. Sheets	1	30	12 m.	300 00
Avonmore—Railway Station (C.P.R.)	E. Warner	4	24	12 m.	195 00
Aylwin—Mulligan Ferry	T. Mulligan	4	2	12 m.	100 00
Aylwin—Railway Station (C.P.R.)	R. Plewman	2	12	2 m. to May 31, 1914.	47 66
Aylwin—Railway Station.	T. Moodie	2	12	10 m. from May 31, 1914.	208 33
Bainville—R. R. No. 1.	J. Urin	27	6	12 m.	742 55
Bainville—Railway Station (G.T.)	D. McCaig		24	12 m.	120 00
Balderson—R. R. No. 1	J. Cowie	18½	6	11 m. from May 1, 1914.	551 00
Balderson—Phylair.	G. Fleming	5½	6	12 m.	320 00
Balvenie—Strain's Corners.	A. Marchand	1	4 s.	12 m.	40 00

APPENDIX B—Continued.

DETAIL of all payments for Mail Transportation in Ottawa Postal Division, &c.—Continued.

Name of Route.	Name of Contractor.	Distance in Miles.	No. of Trips per Week.	Period, in Months and Days.	Amount.
					\$ cts.
Bark Lake—Barry's Bay.	R. Skuce	5	2	12 m.	50 00
Barry's Bay—Railway Station (G.T.)	W. Kirwin	300 yds.	12	12 m.	100 00
Barry River—Dunraven	M. Belland	3	2	12 m.	75 00
Barryvale—Railway Station (C.P.R.)	J. Wilson	3	6	12 m.	35 00
Baskaton—Maniwaki	J. B. Nault	36	1	12 m.	175 00
Bassin du Lievre—Railway Station C.P.	Z. Chonier	1 and 1	6 and 6	12 m.	100 00
Bayard—Railway Station (C.P.R.)	V. Roy	3	3	12 m.	50 00
Beachburg—R. R. No. 1	J. Johnston	21	6	12 m.	715 16
Beachbrook—Vare	J. Fraser	3	6	12 m.	190 00
Beauséjour—Lorrainville	L. Savard	5	6	12 m.	240 00
Beech Grove—R. R. No. 1	E. Mohr	15 1/2	6	12 m.	451 86
Beach Grove—Mohr's Crossing	W. J. Ingie	3	6 s.	12 m.	188 14
Bellamy's—Railway Station (C.P.R.)	Mrs. E. Grube	150 yds.	6	12 m.	78 24
Bellerive Station—Railway siding.	Mrs. H. Houlet	4	6	12 m.	30 00
Bell Mount—Thoraby	J. J. Dagenais	2 1/2	3	12 m.	200 00
Bell Rapids—Purdy	J. Hicks	9	1	12 m.	101 24
Bell's Corners—Cutch Post C.P.	J. Driscoll	4	12 s.	12 m.	218 47
Bells Corners—R. R. No. 1.	J. Driscoll	16 1/2	6	11 m., 11 d. from April 20, '14	504 16
Benoit—Caselman	E. Sauvage	5	3	12 m.	113 00
Berwick—Glempayne	A. D. McInnes	3	3	7 m., 28 d. to Nov. 28, 1914.	66 03
Berwick—Railway Station	P. L. Oulorkirk	24	12	12 m.	125 20
Berwick—R. R. No. 1.	D. McDermid	19	6	4 m. from Dec. 1, 1914	213 49
Berwick—R. R. No. 2.	G. F. Forsyth	13 1/2	6	4 m. from Dec. 1, 1914.	145 99
Billing's Bridge—R. R. No. 1.	N. Graburn	24	6	12 m.	976 82
Billing's Bridge—R. R. No. 2.	N. Graburn	25	6	12 m.	957 25
Blackburn—Orleans	E. Lefebvre	3	3	3 m. 15 d. to July 15, 1914.	26 25
Blackburn Mine—Ste. Rose de Lima.	F. Dupuis	3	3	8 m., 15 d. from July 15, '14	89 43
Black Donald—Mount St. Patrick	H. L. Forbes	11 1/2	6	12 m.	350 00
Black River Depot—Dumoine	J. Moore	10	1	12 m.	60 00
Blakeney—Railway Station (C.P.)	R. A. Ralph	22	1	12 m.	125 00
Blanche—Echo Beach	R. F. Stewart	960 yds.	12	12 m.	156 50
Blue Sea Lake—Laurielle	Alex. Simolin	8	1	Season 1914.	55 50
" —Railway Station (C.P.)	C. Laurielle	1	1	12 m.	57 34
Boileau—St. Remi d'Amherst	J. St. Jean	1	6 reg.	12 m.	190 00
" —Vernet	X. Leroux	11 1/2	12 Sum.	12 m.	220 00
Bois France—Maniwaki	G. Charron	3	2	6 m. and 14 d. Oct. 14, '14.	34 98
Bonnechère—Killaloe Stn. P.O.	A. Branchard	9 1/2 and 17	12 and 12	12 m.	143 84
" "	D. J. George	8	2	2 m. to May 31, '14	70 00
" "	P. Furlong	8	2	10 m. from May 31, '14	350 00
Booth—Schyan	J. H. Booth	32	1	12 m.	175 00
Borromée—Orleans	J. Guindon	4	3	9 m. to Dec. 31, '14.	90 00
Bouchette—By. Sta. Six Portages	F. Nault	5 and 2	7 and 6	12 m.	200 00
Bourget—Railway Station	J. Morin	1	12	12 m.	100 00
Bowesville—Railway Station	Estate of H. Graham	2	6	12 m.	175 00
Brabson—Chapleau	W. W. Fitzpatrick	4	3	12 m.	117 00
Bradley Creek—Lemieux	J. Leroux	3 1/2	3	12 m.	40 80
Braslie R. R. No. 1	D. Carrochard	17 1/2	4	12 m.	517 95
" —Railway Station (C.P.)	Gillic's Bros. Co., Ltd.	110 yds.	12 s.	12 m.	121 66
Breadalbane—Aankleek Hill	C. Campbell	5	2	12 m.	75 00
Breckenridge Station—By. Sta. (C.P.)	W. K. McLean	100 yds.	6 s & 6 s	4 m. from Dec. 1, '14	23 68
Breckenridge Station—R. R. No. 1	W. K. McLean	21	6	4 m. from Dec. 1, '14	218 32
Bremna Hills—Railway Station (C.P.)	L. Monette	4 acres	6	12 m.	35 00
Brightside—Hopton	W. A. Craig	4	3	12 m.	75 00
Brinton—H. R. No. 1	J. Taylor	21	6	12 m.	675 07
" No. 2	H. J. Johnston	20 1/2	6	12 m.	700 42
Bristol—Railway Station (Embrun)	F. Brisson	1	3	12 m.	75 00
Bristol—Railway Station (McKee)	F. Derrangh	3 1/2	6	12 m.	220 00
Bristol Mines—Wyman	J. Miller	4	6	1 m. to April 30, '14.	26 00
Bristol Ridge—By. Sta. (McKee)	W. W. Clouty	3 1/2	6	12 m.	172 15
Britannia Bay—Britannia Heights	G. Lark	20 1/2	6 s.	10 m., 26 d. from May 6, '14.	70 75
" —R. R. No. 1	H. B. Dunse	20 1/2	6	12 m.	685 50
" —Railway Sta. (C.P.)	W. J. Nesbit	185 ft.	30 s.	12 m.	62 49
Brockville—R. R. No. 1	C. R. Paul	17 1/2	6	12 m.	596 00
" —Morristown (N.Y.)	R. W. Eyre	2	6 s.	12 m.	313 00
" —Railway Station (C.P.)	J. Barton	1	26 s.	12 m.	188 45
" —Railway Station (G.T.)	W. Lee	1	6 s.	3 m. to June 30, '14.	360 00
" "	W. A. Stange	1	65-66	9 m. from June 30, '14	731 25

APPENDIX B—Continued.

DETAIL of all payments for Mail Transportation in Ottawa Postal Division, &c.—Continued.

Name of Route.	Name of Contractor.	Distance in Miles.	No. of Trips per Week.	Period, in Months and Days.	Amount.
Brockville—Street Letter Boxes	C. Burke	4 m.	12 and 7	12 m.	439 02
"	W. A. Stagg	20 yd.	as reqd.	12 m.	25 00
" Junction—Transfers	C. Burke	20 yd.	21	3 m. to June 30, '14	74 25
"	W. A. Stagg	20 yd.	24	9 m. from June 30, '14	212 75
Brodie—Glen Sandfield	Est. of D. Hellefouille	1 & 1	13 & 61	2 m.	188 64
Bruceville—Killaloe Station, P.O.	M. J. Bennett	9 1/2	6	12 m.	574 50
Brunet—Railway siding, (C.P.)	J. A. Villeneuve	110 yd.	6	10 m. from June 1, '14	41 06
Bryson—Portage du Fort	T. Paul	8	6	4 m. to Sept. 30, '14	97 20
" —R. R. No. 1	T. Paul	16	6	6 m. from Oct. 1, '14	242 92
" Railway Station	T. Paul	5 and 5	6 and 12	6 m. from Oct. 1, '14	355 73
" —(Campbells Bay)					
Buelmann—Chalk River	L. J. Walker	10	1	12 m.	80 00
Buckingham—Railway Sta., (C.P.)	C. W. Pearson	3	24	12 m.	62 00
" —Notre Dame de la Salette	Capt. G. Bothwell	18	6	Season 1914	400 00
"	T. Bisson	18	6	Season 1914	735 00
Budd Mills—Golden Lake	W. Schoenfeldt	5	3	12 m.	100 00
Burbidge—Railway Station, (C.P.)	F. Nault	14	6	Season 1914	30 00
Burk's Corners—North Nation Mills	F. J. Wigney	5	2	12 m.	80 00
Burnstown—R. R. No. 1	J. Ostroekie	7	3	12 m.	226 48
" —Spears Hudson	J. McNulty	7	3	12 m.	135 34
Calabogie—Railway Station, (C.P.)	A. Lebris	1	12	12 m.	87 64
" —White	S. A. Smith	12 1/2	2	12 m.	130 00
Caldwell—Doherty	S. A. Horner	10	6	12 m.	405 00
Caldwell's Mills—Green Mountain	W. Sealand	7	2	12 m.	78 00
Caliskan Springs—R. R. No. 1	H. B. Gray	7	12	12 m.	75 00
" —Ry. Sta. (C.P.)	P. Noon	18	6	12 m.	598 16
Calumet Island—Dunraven	J. Lalonde	350 yd.	21	12 m.	180 00
" —Freshwater	J. O'Hare	5	6	12 m.	118 00
" —Ry. Sta. (C.P.)	Mrs. M. Rose	3	3	12 m.	50 00
Cambridge—Ry. Sta. N. Y. & O.	J. E. Cahill	14	13	12 m.	89 97
Campbell's Bay—R. R. No. 1	J. C. Levesque	50 yd.	6	6 m. to Feb. 28, '15	82 92
" Railway Station, (C.P.)	E. Kavanagh	17 1/2	6	12 m.	570 00
Cannamore—Chosterville	F. F. Monsemet	40 yd.	24	12 m.	42 11
Cantley—Kirk's Ferry	M. Robinson	11	6	12 m.	300 00
Cantley—Lucerne	Mrs. D. W. Scott	3	6	11 m., 1 d., broken periods	175 54
Cardinal—R. R. No. 1	C. Paquin	16 1/2	3	11 m., 11 d., broken periods	396 19
" —R. R. No. 2	J. R. Poupore	25 1/2	6	12 m.	316 73
Cardinal—Railway Station, G. T.	G. Hucleroff	9 1/2	6	6 m. from Oct. 1, '14	105 90
"	J. Coons	1	12	12 m.	85 00
"	M. D. Dillon	1	14	12 m.	235 50
"	Legal Rep. of G. Robinson				
Carleton Place—R. R. No. 1	P. T. Coolican, P.O.	24	6	12 m.	783 40
" —" No. 3	G. Presley	30	6	12 m.	822 16
" —Railway Station	R. F. Dowdall	10 1/2	6	3 m. from Jan. 1, '15	92 00
" —(night)	J. McFarlane	1	18 & 6	1 m. to July 31, '14	147 22
" —Street Letter Boxes	R. C. Morris	1	36	8 m. from July 31, '14	203 71
Carleton Place—Railway Station	J. McFarlane	1	5	9 m. from July 1, '14	117 50
Carleton Place—Railway Station	J. McFarlane	1	12	12 m.	240 00
Carleton Place—Railway Station	T. L. Boyd	1	6d. & 1	2 m.	90 82
Carp—R. R. No. 1	J. H. Anderson	19 1/2	6	12 m.	601 49
" —No. 2	E. J. Hughes	18 1/2	6	12 m.	554 10
" —No. 3	T. E. Argo	24	6	12 m.	701 73
" —Huntley	J. H. Anderson	4 1/2	6	1 m. to April 30, '14	11 69
Carp—Railway Station (G.T.)	T. E. Argo	1	12d. & 6s	12 m.	100 00
Carsonby—North Gower	A. Eastman	3 1/2	6	3 m., 14 d., to July 14, '14	45 00
Cascades—Railway Station (C.P.)	S. E. Wilson	1	12 asreq	12 m.	156 00
Casselman—Lemieux	J. Leroux	8 1/2	6	12 m.	250 00
Casselman—Railway Station (G.T.)	A. Lalonde	250 yd.	24	12 m.	100 00
Casselman—Rose Corner	W. Gratton	8	6	12 m.	300 00
Casselman—St. Albert	J. Onimet	6 1/2	6	12 m.	240 00
Castile—Coriac	R. Manion	4	3	12 m.	125 00
Castleford—Castleford Sta., P.O.	W. J. Humphries	2 1/2	6	8 m. to Nov. 30, '14	126 66
Castleford Station—R. R. No. 1	W. A. Johnston	11 1/2	6	4 m. from Dec. 1, '14	114 16
Castleford Sta.—Railway Sta. (C.P.)	G. McLaren	200 yd.	12	12 m.	65 00
Cawood—Dunford Lake	C. Foster	8	3	12 m.	158 00
Centrefield—Wendover	H. St. Pierre	5	3	6 m. to Sept. 30, '14	40 72
Chalk River—Railway Station (C.P.)	T. Field	500 yd.	12	12 m.	400 00
Chapau—Waltham Station, P.O.	A. S. Maloney	9 1/2	6	12 m.	190 00
Chard—Pendleton	R. G. Brown	4	3	10 m. to Jan. 31, '15	41 66
Charteris—Creemore	W. F. Smith	30	6	12 m.	650 00
Charteris—R. R. No. 1	H. R. Laughren	20 1/2	6	15 d. from Mar. 17, '15	24 91

APPENDIX B—Continued.

DETAIL of all payments for Mail Transportation in Ottawa Postal Division, &c.—Continued.

Name of Route.	Name of Contractor.	Distance in Miles.	No. of Trips per Week.	Period, in Months and Days.	Amount.
					\$ cts.
Charteris—Tippins.....	F. Tippins.....	4½	3	12 m.	54 60
Chartrand—Navan.....	A. Chartrand.....	3	6	9 m. to Dec. 31, '14.	112 50
Chelsea—Railway Station (C.P.).....	M. McCloskey.....	1	12 s.	12 m.	71 04
Chemin Gouin—Railway Station.....	A. Paichaud.....	1	12	12 m.	187 20
Cheneville—Dahamed.....	H. Proulx.....	13	2	12 m.	255 00
Cheneville—Papineauville.....	J. L. Lisette.....	22	6	12 m.	395 00
Cheney Station—Railway Station.....	J. Pilon.....	1	12	1 m. from March 1, '15.	4 28
Chesterville—R. R. No. 1.....	H. Robinson.....	24	6	12 m.	784 83
Chesterville—R. R. No. 2.....	A. Henderson.....	21½	6	12 m.	774 91
Chesterville—R. R. No. 3.....	A. Henderson.....	22½	6	12 m.	755 12
Chesterville—Crysler.....	D. J. Empey.....	12	6	12 m.	450 00
Chesterville—Morewood.....	G. A. Bogart.....	8	6	12 m.	275 00
Chesterville—Morrisburg.....	C. McLean.....	18½	6	12 m.	525 00
Chesterville—Railway Station (C.P.).....	G. W. Sharkey.....	5	24	12 m.	288 86
Chevrier—St. Eugène.....	E. Bertrand.....	1	3	7 m., 28 d. to Nov. 28, '14.	66 03
Chichester—Nichabau.....	J. Dunn.....	5	2	12 m.	103 00
Chute Victoria—Lac des Ecoress.....	S. Pilon.....	10	2	12 m.	170 00
City View—R. R. No. 1.....	H. B. Dunse.....	20½	6	12 m.	710 00
City View—Hintonburg.....	A. Dynes.....	5	6	12 m.	250 00
Clarence—Railway Station (Thurso).....	J. Waterston.....	3	12	12 m.	400 00
Clarence Creek—Orient.....	E. Lalonde.....	5	2	12 m.	75 00
Clarence Creek—Railway Station.....	A. Lortie.....	1	36 s.	12 m.	110 00
Clayton—R. R. No. 1.....	J. Guthrie.....	7	3	12 m.	98 84
Clayton—R. R. No. 2.....	J. R. Proctor.....	22	6	12 m.	528 67
Clement—Wright (Winter).....	T. Clement.....	8	1	Season 1914-15.	35 00
Clontarf—Cormac.....	R. Milroy.....	10	3	2 m. to May 30, '14.	46 15
Cobden—Railway Station.....	W. Blackwell.....	1	24	12 m.	150 00
Cobden—R. R. No. 1.....	R. Dunlop.....	24	6	12 m.	712 30
Cobden—R. R. No. 2.....	H. Gilmour.....	3	6	8 m. to Nov. 30, '14.	171 41
Cobden—R. R. No. 3.....	W. McWade.....	23½	6	6 m. to Sept. 30, '14.	407 04
Cobden—R. R. No. 4.....	J. H. Walker.....	22½	6	6 m. from Sept. 30, '14.	409 00
Cobden—R. R. No. 5.....	W. Blackwell.....	22½	6	12 m.	773 37
Cobden—R. R. No. 6.....	R. E. Cook.....	23½	6	12 m.	750 83
Combermere—Craigmont.....	H. McGinn.....	18	6	4 m. from Dec. 1, '14.	177 24
Combermere—Purdy.....	J. Stubbs.....	7	3	12 m.	125 00
Combermere—Railway Station (Burrys Bay).....	J. Stubbs.....	8	1	12 m.	57 12
Combermere—Railway Station (Burrys Bay).....	Mrs. M. J. Hudson.....	13	6	12 m.	175 00
Corky—R. R. No. 1.....	F. Forrest.....	23	6	12 m.	615 31
Cormac—Vanbrugh.....	E. Warlick.....	5	3	10 m. from June 1, '14.	130 00
Cormac—Wolfe.....	J. Wolfe.....	12½	3	12 m.	288 60
Cornwall—R. R. No. 1.....	J. G. Callinger.....	22½	6	12 m.	876 99
Cornwall—R. R. No. 2.....	A. D. Grant.....	23½	6	12 m.	679 72
Cornwall—Cornwall Island.....	L. Benedict.....	2	2	12 m.	52 50
Cornwall—Railway Stations.....	Cornwall Street Light & Power Company.....	1½, 1½	68 s.	24 12 m.	832 42
Cornwall—Street Letter Boxes.....	Est. T. Murphy.....	4½	12	8 m. to Nov. 30, '14.	146 66
	D. Small.....	4½	12	4 m. from Nov. 30, '14.	73 33
Côte St. Pierre—Lac Grosseau.....	M. Malotte.....	1½	6	12 m.	99 48
Côte St. Pierre—Vinott.....	A. Larose.....	5	3	7 m. to Oct. 31, '14.	43 75
	A. Brasseur.....	5	3	5 m. from Oct. 31, '14.	45 43
Crysler—Railway Station.....	W. Boyce.....	1	24	12 m.	174 00
Crysler—R. R. No. 1.....	J. H. Currie.....	20	6	4 m. from Dec. 1, '14.	225 24
Cumberland—Railway Station.....	E. J. Paquette.....	2½	6	12 m. & extra trips.	302 60
Cumberland—R. R. No. 1.....	J. McMillan.....	19	6	11 m. from May 1, '14.	600 50
Cumberland—R. R. No. 2.....	J. Wilson.....	18	6	3 m. 23 d. from Dec. 9, '14.	174 87
Cummings Bridge—Eastview Centre.....	B. Charlebois.....	5	12	12 m.	156 50
Curran—Railway Station (C.P.).....	N. Lalonde.....	2½	12	12 m.	175 67
Curran—R. R. No. 1.....	J. A. Therrien.....	21	6	2 m. from Feb. 1, '15.	103 00
Curran—Westminster.....	J. A. Therrien.....	3	3	12 m.	100 00
Cushing—Little Rideau.....	J. Little, Jr.....	5	6	12 m.	155 33
Cyrville—Ottawa.....	A. Cyr.....	3	6	12 m.	262 50
Daere—R. R. No. 1.....	J. Hamman.....	22	6	9 m. from July 1, '14.	533 47
Daere—Esnoade.....	P. Curry.....	6	3	12 m.	95 00
Daere—Griffith.....	I. Godin.....	18	3	12 m.	300 00
Dalhousie Mills—Glen Robertson.....	J. D. McGillivray.....	3	6	3 m. to June 30, '14.	68 75
Dalhousie Station—R. R. No. 1.....	A. A. McDonnell.....	6	6	12 m.	671 90
Dalhousie Station—R. R. No. 2.....	C. B. Poirier.....	23½	6	6 m. from July 1, '14.	546 19
Dalknith—Kirk Hill.....	A. H. Dewar.....	4	6	6 m., 16 d. to Dec. 31, '14.	168 24
Dalknith—Railway Station (G.T.).....	McLeod leg. rep. J. A. MacDougall.....	1, 1	12 s.	9 m. to Dec. 31, '14.	47 20
			12 s.	3 m. from Dec. 31, '14.	27 25

SESSIONAL PAPER No. 24

APPENDIX B—Continued.

DETAIL of all payments for Mail Transportation in Ottawa Postal Division, &c.—Continued.

Name of Route.	Name of Contractor.	Distance in Miles.	No. of Trips per Week.	Period, in Months and Days.	Amount.
					\$ cts.
Dalkeith—R. R. No. 1.	J. A. MacDougall.	22½	6	3 m. from Jan. 1, '15.	189 24
Danford Lake—Grove Creek.	W. H. Rogan.	4	2	12 m.	104 00
Danford Lake—Railway Station (Kazubaus).	H. Heney.	5	6	12 m.	290 00
D'Arcyville—Stanleyville.	J. Haughian.	6	2	12 m.	100 00
Davidson—Railway Station.	F. W. Burmaa.	35 ft.	24 s.	10 m., 22 d. to Feb. 23, '15.	48 67
Davis Mills—Pembroke.	R. E. Davis.	8	2	8 m., 8 d. to Dec. 8, '14.	108 00
Dickinson's Landing—Railway Sta.	W. J. Ramsom.	1	12	12 m.	150 00
Dodd Lake—Main Post Road.	I. Smith.	1 s. 11 w	3	12 m.	50 00
Donville—Prescott.	E. Rickey.	41	6	12 m.	156 50
Donville—R. R. No. 1.	E. Rickey.	16	6	12 m.	492 64
Donville—R. R. No. 2.	W. McClary.	15½	6	12 m.	327 58
Donahue—Main Post Road.	M. O'Brien.	2	3	6 m. from Oct. 1, '14.	25 00
Douglas—R. R. No. 1.	M. Neville.	12	3	5 m. to Aug. 31, '14.	80 51
	J. Neville.	12	3	7 m. from Aug. 31, '14.	415 73
Douglas—R. R. No. 1.	T. Enright.	15½	6	6 m. from Oct. 1, '14.	263 41
Douglas—R. R. No. 2.	T. Neville.	1	12 in s	12 m.	75 00
Douglas—Railway Station (C.P.)	M. Neville.	1½	12	12 m.	247 24
Douglas—Railway Station (G.T.)	P. Hearty.	15	1	12 m.	125 00
Doyle—Sheenbrough.	L. Scuin.	6	3	12 m.	75 00
Duclos—East Aldfield.	T. Kennedy.	15	6	12 m.	469 00
Dunrobin—R. R. No. 1.	J. J. Youngusband.	15	6	4 m. from Dec. 1, '14.	133 24
Dunrobin—R. R. No. 2.	Est. of W. Gow.	16, 2	6, 12	12 m.	407 31
Dunrobin—South March Ry. Sta., etc.	D. McKinnon.	18½	6	1 m. from March 1, '15.	47 82
Dunvegan—R. R. No. 1.	D. A. Fletcher.	14½	6	1 m. from March 1, '15.	21 50
Dunvegan—R. R. No. 2.	D. McKinnon.	5	6	1 m. from March 1, '15.	18 75
Dunvegan—Railway Station	A. McLean.	13	6	11 m. from May 1, '14.	103 58
Eardley—Railway Station (Parkers).	W. Warren.	18½	6	12 m.	597 74
Easton's Corners—R. R. No. 1.	A. Larivière.	1	15	12 m.	165 00
East Templeton—Railway Sta. (C.P.)	J. W. James.	14½	6	3 m., 23 d. from Dec. 9, '14.	149 43
Edwards—R. R. No. 1.	R. A. Bickerton.	100 yd.	6 s.	3 m., 23 d. from Dec. 9, '14.	21 38
Edwards—Railway Station.	J. J. McGrath.	6	2	3 m. from Jan. 1, '15.	15 69
Eganville—McGrath.	M. Power.	6½	2	1 m., 29 d. to May 29, '14.	18 56
Eganville—Perrault.	J. Bulger.	4, 4½	12, 12	12 m.	327 75
Eganville—Railway Station.	E. J. Ryan.	18	6	12 m.	674 68
Eganville—R. R. No. 1.	P. Drohan.	12	6	9 m., 3 d. to Jan. 3, '15.	624 39
Eganville—R. R. No. 2.	N. Ross.	25	6	2 m., 28 d. from Jan. 3, '15.	174 02
	P. A. O'Brien.	13	6	12 m.	475 00
Eganville—R. R. No. 3.	P. A. O'Brien.	30½	6	10 m. from June 1, '14.	717 58
Eganville—R. R. No. 4.	T. B. Boland.	23½	6	3 m. from Jan. 1, '15.	132 33
Eganville—R. R. No. 5.	T. McWhirter.	3½	6	12 m.	225 00
Elmside—Railway Station	O. Mahew.	3½	6	11 m. to Feb. 25, '15.	160 41
Embrun—Longtinville.	D. Moquin.	24	12	12 m.	150 24
Embrun—Railway Station (N.Y. & O)	A. Laplante.	20	6	1 m. from Mar. 1, '15.	57 16
Embrun—R. R. No. 1.	T. O'Grady.	5½	2	8 m., 15 d. to Dec. 15, '14.	119 40
Emuett—Killaloe Station, P.O.	H. McCauley.	3	3	12 m.	60 00
Etyville—Pendleton.	M. LeClair.	6	3	10 m. to Jan. 31, '15.	78 33
Evanturel—L'Original.	D. Samson.	12½	6	12 m.	425 00
Fabre—Ville-Marie.	S. E. Johns.	110 yd.	12	12 m.	145 16
Fairfield East Railway Station (C.P.)	J. W. Vout.	18½	6	12 m.	618 33
Fairfield East—R. R. No. 1.	S. H. Cross.	600 yd.	12	12 m.	100 00
Farm Point—Railway Station.	Mrs. A. Hollister.	1	6	12 m.	150 00
Farran's Point—Railway Sta. (G.T.)	A. W. Hollister.	19	6	12 m.	564 33
Farran's Point—R. R. No. 1.	E. M. Farrell.	1	12	12 m.	60 00
Farrellton—Railway Station (C.P.)	A. Mondoux.	1	24	12 m.	200 00
Fassett—Railway Station.	G. Bazin.	7	2	1 m. from March 1, '15.	12 50
Ferme Neuve—Lac Gorman.	O. Quevillon.	4	3w., 6s.	12 m.	125 13
Ferme Neuve—Rapids des Chiens.	E. Morin.	12	6	12 m.	490 00
Ferme Neuve—Rapids de L'Original.	P. Mahoney.	5	3	12 m.	62 80
Fieldville—Railway Station (C.P.)	A. McIntosh.	1	18, 24	12 m.	338 75
Finch—Railway Station.	G. W. Rupert.	24	6	12 m.	705 91
Finch—R. R. No. 1.	H. LeFleur.	18½	6	12 m.	545 23
Finch—R. R. No. 2.	J. A. Kedey.	4	6	12 m.	250 60
Flitzroy Harbour—Galette.	G. Wilson.	13½	6	12 m.	479 90
Flitzroy Harbour—R. R. No. 1.	A. Deachman.	110 yd.	12	12 m.	25 00
Flower Station—Railway Stn (C.P.)	A. T. Stewart.	110 yd.	12	12 m.	25 00
Folzer Station—Railway Station.	D. McCosben.	6	2	7 m. to Oct. 31, '14.	58 15
Forest Lea—Pembroke.	G. Calder.	20	6	4 m. from Dec. 1, '14.	224 49
Forrester's Falls—R. R. No. 1.	Jos. W. Waite.	18½	6	5 m., 11 d. from Oct. 21, '14.	285 21
Forrester's Falls—R. R. No. 2.	C. Germain.	4½	2	10 m., 12 d. to Feb. 12, '15.	53 87
Fort Coulonge—Leclair.	J. Germain.	4	24	12 m.	176 83
Fort Coulonge—Railway Sta. (C.P.)	C. Kelly.	20	6	1 m., 14 d. from Feb. 15, '15.	74 23
Fort Coulonge—R. R. No. 1.					

APPENDIX B—Continued.

DETAIL of all payments for Mail Transportation in Ottawa Postal Division, &c.—Continued.

Name of Route.	Name of Contractor.	Distances in Miles.	No. of Trips per Week.	Period, in Months and Days.	Amount.
					\$ etc.
Fort Coulonge—Schyan	Mrs. J. Bertrand	35 yd.	1	Season 1914	25 00
Fort William—Penabroke	A. S. Maloney	22	6	12 m.	245 00
Franktown—Railway Station (C.P.)	R. Pierce	11	12	12 m.	215 00
Franktown—R. R. No. 2	J. Pierce	11½	6	11 m., 17 d. from April 14, '14	357 25
Fraser Hills—Routhier	A. Duval	5	3	12 m.	129 00
French Hill—Leonard	E. Hartubise	4½	2	1 m. to April 30	8 33
Gagnon—McAuley's Siding (G.T.)	O. Gagnon	600 ft.	6	12 m.	40 00
Galetta—Railway Station (G.T.)	J. Hensham, P.M.		18	12 m.	89 19
Galetta—R. R. No. 1	F. Johnston	11	6	12 m.	319 50
Gallingstown—R. R. No. 1	J. McConnell		6	12 m.	893 07
Gaslette—Kippewa	J. Cunningham	21w, 408	6	12 m.	297 00
Germanicus—Main Post Road	A. Sack		6	12 m.	154 00
Glavay Station—Railway St'n. (G.T.)	E. Hutson	50 yd.	12	12 m.	154 00
Glavay Station—R. R. No. 1	A. H. McInnes	214	6	12 m.	62 80
Glen Farm—Main Post Road	S. Fitzpatrick	11	12	Season 1914	713 75
Glen Robertson—Main Post Road	J. Payne	13	24	12 m.	59 40
Glen Robertson—North Lancaster	J. D. McGillis	100 yd.	5	Arrears 1912	153 34
Glen Sandhill—Railway Station	P. P. Coolican, P.G.I.	251	13	1 m. from Mar. 1, '15	7 48
Glen Sandhill—R. R. No. 1	D. W. Fraser	15	6	1 m. from Mar. 1, '15	6 43
Golden Lake—Railway Station	J. C. Thur	1	12	6 m. to Sept. 30, '14	30 50
"	A. Milke	1	12	6 m. from Sept. 30, '14	75 96
Golden Lake—Zalow	A. Zadow	5	3	9 m. to Dec. 31, '14	74 88
Gorman—Shamrock	J. Shannon	5	2	12 m.	52 50
Gracefield—Lake Cayamant	E. Mercier	15	2	12 m.	95 00
Gracefield—McBenn	D. Bonard	4	3	12 m.	280 03
Gracefield—Northfield Farm	P. St. Jacques	8	6	12 m.	78 00
Gracefield—Point Comfort	J. F. Cunningham	13	2s, 1w	12 m.	200 00
Grant—Railway Station (Chemey)	J. Pilon	3½	6	11 m. to Feb. 28, '15	350 00
Grant Hill—Monkland Station	J. Hill	12	6	1 m. from Feb. 28, '15	183 33
Greely—South Gloucester	M. Stackpole	13	6	5 m. to Sept. 30, '14	22 50
Greenfield—Railway Station (G.T.)	D. McIntosh	4	24	12 m.	55 00
Greenfield—R. R. No. 1	J. A. McDonald	15	6	4 m. from Dec. 1, '14	125 00
Greenfield—R. R. No. 2	A. R. McDonald	19½	6	3 m. from Jan. 1, '15	159 74
Green Valley—R. R. No. 2	D. D. McDonald	19	6	12 m.	167 41
Green Valley—Railway St'n. (C.P.)	A. J. McDonald	1	24	12 m.	625 11
Green Valley—St. Raphael's West	O. Valade	7½	6	12 m.	94 00
Griffith—Matnatchan	E. Troke	14	3	12 m.	175 00
Groves—Huntley	C. Edey	3	3	1 m. to April 30, '14	266 92
Guigues—Hailey bory	Mrs. M. Lafrenière	10, 5	6w, 12s	12 m.	6 25
Guigues—Meaux	C. Perrault	7	2	12 m.	418 72
Guigues—St. Eugène de Guigues	R. Jacques	94	6	12 m.	78 00
Guiney—Palmer Rapids	W. Guiney	7	2	9 m. from July 1, '14	350 00
Hailey bory—Guigues Wharf	Temistaming Nav. Co.	5	12s	Season 1914	75 00
Hailey bory—Ville Marie	A. Fleury	13	6	12 m.	164 70
Hallyville—Mountain	H. Reges	2	6	12 m.	792 00
Hallverson—Maaham Mills	E. Gauthier	19	3	12 m.	140 00
Hammond—Railway Station (C.P.)	J. Roy	1	12	12 m.	175-00
Hammond—R. R. No. 1	O. Ethier	20	6	12 m.	105 90
Hardwood Lake—Palmer Rapids	C. F. Welland	15	3	28 d. to April 28, '14	742 66
Hardwood Lake—Ruby Mines	J. Weichtenthal	15	3	11 m., 2 d. from April 28, '14	105 00
Harricana—Railway Siding (G.T.P.)	J. McLaughlin	6	2	12 m.	57 57
Harricana—Rivière Bell	A. A. Drouin	45	2	12 m.	60 00
Harrison's Corners—Railway Station (N. Y. & O.)	M. Bonard	4	Monthly	3 m. from Jan. 1, '15	17 50
Harrison's Corners—R. R. No. 2	J. J. Cleary	4	12	12 m.	45 00
Hawkesbury—Original	J. J. Cleary	21½	6	12 m.	115 81
Hawkesbury—Railway St'n., Calumet (G.T.)	T. Hansult	6	12	12 m.	703 75
Hawkesbury—Railway St'n., Calumet (G.T.)	W. Lawlor	5	6	12 m.	232 64
Hawkesbury—R. R. No. 2	G. Davidson	4	24	12 m.	397 00
Hawkesbury—Stemey	J. A. Byers	23	6	3 m. from Jan. 1, '15	156 50
Hawthorne—Railway St'n. (N. Y. & O.)	E. C. Smith	24	6	9 m. to Dec. 31, '14	183 25
Hazelton—Suttonville	W. C. Graham	2	6	12 m.	93 75
High Falls—Railway Station (C.P.)	T. Grierson	3	6	21 d. to April 21, '14	93 90
High Falls—Main Post Road	Mrs. M. J. Moore	2	6	8 m. to Nov. 30, '14	12 11
"	C. Strebe	24	6s	3 m. to June 30, '14	93 33
"	P. Pichette	21	6s	9 m. from June 30, '14	31 23
Hintonburg—R. R. No. 1	A. Dyne	21½	6	12 m.	108 75
Hintonburg—Woodruffe	T. Bowman	3	12	11 m., 11 d. from April 20, '14	857 60
					284 34

APPENDIX B—Continued.

DETAIL of all payments for Mail Transportation in Ottawa Postal Division, &c.—Continued.

Name of Route.	Name of Contractor.	Distance in Miles.	No. of Trips per Week.	Period, in Months and Days.	Amount.
					\$ cts.
Hollow Glen—Railway St'n. (Breckenridge).	M. Burke	4½	2	7 m., 28 d. to Nov. 28, '14.	40 22
Hopetown—Lamark	G. Stewart	7	6	12 m.	234 00
Huberdeau—St. Remi d'Amherst.	F. Leroux	9	6	12 m.	270 00
Hull and Station—Ottawa	E. Masson	2	6	12 m. and extra trips.	855 16
Hull—Railway Station (Hull)	E. Masson	1	6	1 m., 5 d. from Feb. 24, '15	15 30
Hull—Simmons	B. A. Simmons	8	3	12 m.	291 00
Hull—Street Letter Boxes	E. Masson	2, 1412 yd	12	12 m.	278 55
Hunter's Point—Kippewa	J. Lumsden	26s, 24w	1	3 m. to June 30, '14.	75 00
	J. D. Fraser	26s, 24w	1	9 m. from June 30, '14.	300 00
Hutchins Corners—Donahues Crossing	W. Montgomery			Arroars	12 02
Hyndford—R. R. No. 1.	J. Varin	9	6	12 m.	271 33
Inlet—Thurso	J. A. Beller	20½	3	12 m.	395 00
Inkerman—Railway Station	H. Barrigar	2	24	12 m.	550 00
Inkerman—R. R. No. 1	A. Johnston	13	6	5 m. from Aug. 1, '14	289 30
Ireland—McArthur's Mills	W. Inwood	5	3	12 m.	120 00
Iroquois—Railway Station (C.P.)	Mrs. D. Marongere		12	12 m.	50 00
Iroquois—Railway Station (C.P.)	J. Hutchinson		26	12 m.	366 66
Iroquois—R. R. No. 1.	J. C. Bouel	25½	6	12 m.	790 15
Iroquois—R. R. No. 2.	B. Larabe	25½	6	12 m.	777 76
Iroquois—South Mountain	J. Ault	15	6	12 m.	437 48
Jarnan—Huron	C. Lacombe	8	1	12 m.	75 00
Jasper—Railway Station	H. S. Moffatt		30	12 m.	155 44
Jasper—R. R. No. 1.	R. Beamish	12½	0	12 m.	381 30
Jasper—R. R. No. 3.	D. Polly	3	6	12 m.	180 00
Jellyby—Railway Station (C.P.)	A. J. Smith	300 yd	12	12 m.	300 00
Jellyby—R. R. No. 1	A. J. Smith	11½	6	12 m.	343 33
Joson's Falls—Phantagenet	J. P. Browarigg	7	6	6 m. to Sept. 30, '14	175 00
Joynt—Lanselles	S. Brooks		6s, 3w	12 m.	300 00
Joseph Farm—Maniwaki	A. McAllister	5	6	12 m.	100 00
Kars—R. R. No. 1.	C. Wilson	21	6	12 m.	670 41
Kars—R. R. No. 2.	R. W. Pettapiece	23	6	12 m.	645 93
Kazobazin—Railway Station (C.P.)	T. Marks	19½	6	12 m.	100 00
Kempton—Railway Station (C.P.)	Mrs. A. M. Forsythe	150 yd	24	12 m.	36 25
Kemptville—Railway Station	J. Farell	1, 2	24	12 m.	493 52
Kemptville—R. R. No. 1.	H. Hutchins	211	0	9 m. to Dec. 31, '14	164 53
Kemptville—R. R. No. 1	Wilson & Singer	211	0	3 m. from Dec. 31, '14	787 11
Kemptville—R. R. No. 2.	C. A. Beggs	22	6	12 m.	787 74
Kemptville—R. R. No. 3.	G. A. Beggs	23½	6	12 m.	675 89
Kemptville—R. R. No. 4.	H. Hutchins	22	0	12 m.	299 24
Kemptville—R. R. No. 5.	A. J. Somerville	17½	0	8 m. from Aug. 1, '14	250 00
Kenmore—Russell	D. McIntyre	7½	6	5 m. to Aug. 31, '14.	171 52
	P. J. McDermid.	7½	6	4 m., 16 d. to Jan. 10, '15	400 00
Kumika—Lac des Isles	P. Filiatrault	9	6	12 m.	72 50
Kumika—Val Barrette	R. Larnesse	8	6	3 m. to June 30, '14.	217 50
	G. Boisclair	8	6	9 m. from June 30, '14.	62 63
Killaloe—Railway Station (G.T.)	M. Holly	100 yd	12	12 m.	214 21
Killaloe—R. R. No. 1.	P. Furlong	24	6	3 m., 16 d. from Dec. 16, '14	100 00
Killaloe Station—Huby	D. Doyle, Jr.	6	3	12 m.	613 18
Kinburn—R. R. No. 1.	A. Groves	18	6	12 m.	643 16
Kinburn—R. R. No. 2.	A. Groves	22	6	12 m.	553 10
Kinburn—R. R. No. 3.	A. Groves	17	6	12 m.	23 40
Kinburn—Railway Station (G.T.)	E. D. Osborne	4	18	3 m. to June 30, '14.	441 00
	A. Groves	4	18	9 m. from June 30, '14.	100 00
Kingsmere—Railway Station (C.P.)	W. P. Murphy	4	12s, 6w.	12 m.	18 73
Kippewa—Railway Station (C.P.)	P. T. Coolican, P.O.I.	200 yd	12s.	3 m. to June 30, '14.	56 25
	J. D. Fraser	200 yd.	12s.	9 m. from June 30, '14.	63 58
Kirk's Ferry—Lucerne	C. Paquin	194	3	1 m., 13 d. to Nov. 26, '14.	40 00
Kirk's Ferry—Railway Station	Mrs. D. W. Scott	3	12	12 m.	32 00
Kirwan—Lornaville	E. P. Kirwan	8	1	12 m.	50 00
Knighningdon—Railway St'n. (C.P.)	J. Menard	220 yd	6	12 m.	295 00
Labelle—Minerve	J. L. Letourneau	143	3	12 m.	189 85
Labelle—Railway Station	N. Nantel	143	24	12 m.	160 00
La Conception—Railway Station (La Conception)	J. Giroux	5½	6	12 m.	100 00
Lac Custor—L'Annonciation	E. Davis	5	3	12 m.	90 00
Lac David—Lac des Ecoeres	A. Briere	10	1	12 m.	250 00
Lac des Ecoeres—Val Barrette	H. Latrille	5	6	12 m.	315 40
Lac des Isles—Notre Dame du Port main	P. Filiatrault	14	6	12 m.	234 00
Lac des Isles—Rapide de L'Original	P. Gauthier	17	2	12 m.	184 72
Lac Windigo—Ste. Emile de Suffolk	G. McCann	20	2	12 m.	

APPENDIX B—Continued.

DETAIL of all payments for Mail Transportation in Ottawa Postal Division, &c.—Continued.

Name of Route.	Name of Contractor.	Distance in Miles.	No. of Trips per Week.	Period, in Months and Days.	Amount.
					\$ cts.
Ladysmith—Martin's Lake.....	M. J. Larose.....	5	1	12 m.	40 00
Lake St. Mary—Lemay.....	E. Poirier.....	3	3	12 m.	60 00
Lake St. Mary—Railway Station, Kasabazua.....	E. Edmond, Legal Rep.....	8½	6	10 m. to Jan. 31, '15.....	186 06
Lake St. Mary—Railway Station, Kasabazua.....	E. Nault.....	8½	6	2 m. from Jan. 31, '15.....	49 16
Lake St. Mary—Ryanville.....	Estate B. Emond.....	4	2	12 m.	90 00
Lalcomet—North Temiskaming.....	I. Grimard.....	12	4	12 m.	296 00
Lalonde—Plantagenet.....	H. Roy.....	5	3	12 m.	90 00
La Macaza—Railway Station (C.P.).....	J. Rapatel.....	2½	6	12 m.	180 00
Lambert's Corners—McBean.....	R. Lambert.....	3	1	12 m.	25 00
Lammermoor—Lavant Station.....	A. Matthie.....	14	3	12 m.	349 00
Lanark—Middleville.....	J. E. Blackburne.....	7	6	3 m., 7 d. to July 7, '14.....	107 42
Lanark—Perth.....	W. McEwen.....	12	12	12 m.	736 56
Lanark—R. R. No. 1.....	F. Hunter.....	23	6	12 m.	768 50
Lanark—R. R. No. 2.....	R. White.....	17	6	9 m. from July 1, '14.....	385 49
Lanark—R. R. No. 3.....	C. W. Foster.....	22½	6	29 d. from Mar. 3, '15.....	43 19
Lanark—Watson's Corners.....	J. A. Whyte.....	7	0	11 m., 2 d. to Mar. 2, '15.....	165 50
Laocaster—R. R. No. 1.....	R. Wilson.....	20	6	12 m.	568 99
" —Railway Station.....	H. Cartwright.....	1	26	16 d. to April 16, '14.....	7 70
" —R. R. No. 2.....	A. R. McDonnell.....	1	26	11 m., 14 d. from Apr. 16, '14.....	199 99
" —South Lancaster.....	L. J. Leroux.....	31½	6	4 m., 19 d. to Aug. 10, '14.....	151 47
" —South Lancaster.....	D. W. Craig.....	31½	6	7 m., 21 d. from Aug. 10, '14.....	282 18
L'Annonciation—Railway Station, C.P. L'Annonciation—Ste. Veronique.....	A. Stieckler.....	1	12	12 m.	178 24
Larawis—Campbell's Bay Rly. Sta.....	E. Danis.....	14½	6	12 m.	116 25
	Est. P. Chalut.....	6	6	12 m.	400 00
	E. R. Reeder.....	6	6	2 m. to May 31, '14.....	20 00
La Reine—Railway Station (G.T.P.).....	Jos. Mille-Jours.....	3	2	3 m. from Feb. 1, '15.....	301 50
La Sarre—R. Station (G.T.P.).....	H. E. Lemoine.....	3	2	3 m. from Feb. 1, '15.....	4 33
Lalulipe—Laverlochere.....	G. Lemay.....	15	3	12 m.	4 33
Lauroat—Otter Lake.....	J. Dubus.....	6	2	12 m.	296 40
Laurentian View—Ottawa West.....	J. Y. Morrison.....	1	6	12 m.	100 00
Lavant Station—Railway Station.....	P. T. Coolican.....	110 yd.	12	12 m.	65 00
Laverlochere—Ville-Marie.....	Z. Gaudet.....	15	6	12 m.	37 50
Lefavire—St. Thomas d'Alfred.....	M. Brunet.....	2½	6	12 m.	600 00
Les Lac—Rockway Valley.....	O. Coursolles.....	4	3 & 6	Season 1914.....	140 00
Lochaber Bay—Railway Station, C.P. Locksley Station—Railway Station, G.T. Loders—Watson's Corners.....	L. J. Scott.....	1	6	12 m.	80 00
L'Original—Railway Station.....	W. Meitz.....	200 yd.	6	7 m., 28 d. to Nov. 28, '14.....	50 00
L'Original—R. R. No. 1.....	J. Lorimer.....	7	2	12 m.	23 81
L'Original—R. R. No. 2.....	T. Hunault.....	3	6	12 m.	65 00
Low—Railway Station (C.P.).....	L. Lalonde.....	20½	6	12 m.	338 75
Low Station—Railway Station (C.P.).....	F. Hunault.....	18½	6	12 m.	658 58
Lumsden—Mills—Railway Station (C.P.).....	W. R. Irwin.....	3½	12	2 m. from Feb. 1, '15.....	90 06
	A. J. Kilcoyne.....	400 yd.	12	12 m.	125 00
	J. Lumsden.....	1	12	12 m.	50 00
Lunenburg—Wales.....	R. Tinkias.....	4	6	12 m.	240 00
Luskville—Railway Station (C.P.).....	N. Lavigne.....	2	6	12 m.	129 00
Lytton—Monteef.....	A. Lachapelle.....	6	2	3 m. to June 30, '14.....	76 00
	J. McConnery.....	6	2	9 m. from June 30, '14.....	71 25
Maberly—Pratt Corners.....	W. Warrington.....	7	1	12 m.	30 00
Maberly—Railway Station (C.P.).....	P. Monroe.....	1½	12	3 m. to June 30, '14.....	44 50
	G. Buchanan.....	1½	12	9 m. from June 30, '14.....	150 00
Maitland—Railway Station (G.T.).....	W. S. McManus.....	12	12	12 m.	108 54
Makamik—Ry. Siding.....	A. Bourbeau.....	1	2	2 m. from Feb. 1, '15.....	4 35
Maniwaki—Monteef.....	J. Poirier.....	15	6	12 m.	200 00
Maniwaki—Railway Station.....	L. B. Patry.....	15	24	12 m.	165 50
Maniwaki—River Joseph.....	L. Levesque.....	8	2	12 m.	160 00
Manotick Station—Ry. Station (C.P.).....	Mrs. H. L. Johnston.....	10 ft.	6	12 m.	15 00
" —R. R. No. 1.....	J. Clapp.....	3½	12	12 m.	260 00
" —R. R. No. 2.....	W. J. Buell.....	17½	6	12 m.	636 66
Marble Bluff—Tatlock.....	J. Bliss.....	23	6	6 m. from Oct. 1, '14.....	373 08
Marion Station—Railway Siding (C.P.).....	J. Swenson.....	3½	3	12 m.	50 00
Marionville—St. Onge.....	P. Marion.....	4	4	12 m.	50 00
Mark Crossing—Itaway Crossing.....	C. Laframboise.....	9	6	12 m.	400 00
Martintown—R. R. No. 1.....	J. S. Labelle.....	150 ft.	3	12 m.	20 00
Martintown—R. R. No. 2.....	C. Campbell.....	23	6	12 m.	795 98
Martintown—R. R. No. 3.....	C. Campbell.....	29½	6	12 m.	868 50
Martintown—R. R. No. 4.....	B. Warner.....	14½	6	4 m. from Dec. 1, '14.....	144 91
Marvelville—Main Post Road.....	J. W. Hume.....	11	6	1 m., 9 d. from Feb. 20, '15.....	4 44

SESSIONAL PAPER No. 24

APPENDIX B—Continued.

DETAIL of all payments for Mail Transportation in Ottawa Postal Division, &c.—Continued.

Name of Route.	Name of Contractor.	Distance in Miles.	No. of Trips per Week.	Period, in Months and Days.	Amount.
					\$ cts.
Maryland—Railway Station (C.P.)	S. Smith Jr.	40 ft.	12 & 12	12 m.	29 47
Maryland—R. R. No. 1.	N. Dods.	22	6	12 m.	686 25
Masson—Railway Station	Z. Chenier.	1	12	12 m.	75 00
Maxville—Railway Station	E. Pilon.	300 yd.	15	12 m.	225 00
Maxville—Riceville	W. H. Metcalf.	199	6	3 m. to June 30, '14.	161 75
	E. J. Reid.	199	6	3 m. from June 30, '14.	482 25
	D. J. Robertson.	223	6	12 m.	867 54
	G. W. Reid.	241	6	12 m.	855 58
	J. Nelson.	53	6	12 m.	153 00
Maxville—R. R. No. 1.	J. Mills.	1	6 & 24	12 m.	213 00
Maxville—R. R. No. 2.	E. Proctor.	3	12	12 m.	519 33
Meach Lake—Railway Station (C.P.)	W. Barry.	20	6	12 m.	537 00
Merrickville—Railway Station	R. Burchell.	23	6	12 m.	704 32
Merrickville—R. R. No. 1.	W. Gardiner.	20	6	9 m., 16 d. from June '15.	403 04
Merrickville—R. R. No. 2.	G. Clark.	7	6	9 m., 10 d. to June 9, '15.	251 93
Merrickville—R. R. No. 4.	T. W. Morrow.	24	6	2 m., 22 d. from Jan. 11, '15.	168 42
Metcalf—Railway Station	G. Clark.	14	6	12 m.	452 08
Metcalf—R. R. No. 1.	G. W. Kezar.	1	18	12 m.	90 00
Metcalf—R. R. No. 2.	F. Babcock.	17	6	12 m.	568 50
Mills Roches—Railway Station (G.T.)	J. B. Lalonde.	6	3	12 m.	125 00
Mills Roches—R. R. No. 1.	A. Doulan.	5	2	12 m.	115 00
Mine de Mien—Notre Dame de Salette	W. R. McInosh.	150 yd.	24	12 m.	100 00
Missoula—Waltham Railway Stat. C.P.	D. MacDonald.	20	6	2 m. from Feb. 1, '15.	96 82
Monckland Station—Railway Stn. C.P.	A. Giroux.	1	24	12 m.	125 00
Monckland Station—Gravel Hill and Strathmore	E. McClusky.	71	6	12 m.	150 00
Monckland Station—R. R. No. 2.	V. Charbonneau.	5	3	12 m.	139 00
Montebello—Railway Station (C.P.)	E. Lanthier.	6	4	12 m.	100 00
Montebello—St. Amede	F. Brunet.	4	6	12 m.	334 00
Montigny—Nominique	M. E. Cummings.	24	6	12 m.	872 07
Montpelier—Ripon	F. Brunet.	1	24	12 m.	135 00
Moose Creek—R. R. No. 1.	W. Metcalf.	1	6	12 m.	20 00
Moose Creek—R. R. No. 2.	A. Jannack.	1	26	12 m.	533 33
Moose Creek—Railway Station (G.T.)	J. C. Casselman.	26	6	12 m.	804 08
Worehead—No. 2 (Clarks) Ry. Station	J. H. Logan.	3	6	12 m.	90 00
Morrisburg—Railway Station	A. Turner.	17	6	3 m., 19 d. to July 19, '14.	282 00
Morrisburg—R. R. No. 1.	A. Foley.	120 yd.	12	6 m. to Sept. 30, '14.	30 00
Morrisburg—Waddington, N.Y.	E. O. Winters.	120 yd.	12	6 m. from Sept. 30, '14.	30 00
Morrisburg—Winchester	S. W. Van Allen.	1	24	12 m.	125 20
Moulinette—Railway Station	F. Beckstead.	22	6	12 m.	943 00
Mountain—Railway Station	W. H. Shaw.	26	3	12 m.	856 10
Mountain—R. R. No. 1.	M. Suddaby.	21	6	12 m.	668 30
Mountain—R. R. No. 2.	T. Morrow.	3	12	12 m.	80 00
Mountain—R. R. No. 3.	T. J. Hunt.	8	3	3 m. to June 30, '14.	50 00
Mountain—South Mountain	Mrs. J. J. Muldoon.	1	6	1 m. to April 30, '14.	13 58
Mount St. Patrick—Railway Stn., C.P.	M. Dupuis.	50 ft.	6	12 m.	48 00
Muldoon—Railway Station, Parkers	S. Deschamps.	12	6	12 m.	450 00
McAlpine—Railway Station, C.P.	A. Lafreniere.	4	3 s., 1 w.	12 m.	92 25
McAlpine—St. Amour	W. J. Jackson.	19	6	2 m. from Feb. 1, '15.	95 33
McBeans—White Fish Lake	W. J. Jackson.	24	6	12 m.	600 00
McDonald's Corners—R. R. No. 1.	Mrs. H. Whelan.	7	2	12 m.	70 00
McDonald's Corners—Snow Road Stn.	M. J. Stanton.	50 yd.	12	12 m.	20 00
McDougall—Whelan Lake	J. Clarke.	1	12	12 m.	100 00
McKee—Railway Station (C.P.)	C. C. Armstrong.	17	6	3 m. from Jan. 1, '15.	143 82
McKee—Railway Station (C.P.)	W. Grandmont.	10	1	12 m.	80 00
Navan—R. R. No. 1.	J. Nesbitt.	3	3	12 m.	70 00
Nedelec—North Temiskaming	C. Bowman.	20	6	12 m.	125 20
Nesbitt Corners—Rupert	J. Dunbar.	20	6	12 m.	658 19
Newington—Railway Station	L. Watson.	14	6	8 m. from Aug. 1, '14.	308 99
" —R. R. No. 1.	T. Cass.	17 s., 19 w.	6	3 m. to June 30, '14.	165 00
New Liskard—North Temiskaming	R. Gibbins.	17	6	9 m. from June 30, '14.	712 50
Nominique—Railway Station, C.P.	X. Martineau.	1	12	12 m.	198 77
North Augusta—R. R. No. 1.	J. Botham.	12	6	12 m.	331 91
" —R. R. No. 2.	R. Perrin.	17	6	12 m.	555 75
" —R. R. No. 3.	R. Bowman.	20	6	12 m.	791 50
Northfield Station—Railway Station	W. Arbutnot.	60 ft.	12	12 m.	20 00
" —R. R. No. 1.	F. Eaman.	10	6	12 m.	459 90
" —R. R. No. 2.	C. Myers.	22	6	12 m.	720 72
North Gower—Railway Stn. (Osgoode	A. Haggins.	8	6	12 m.	161 56
" —R. R. No. 1.	W. M. Mackey.	20	6	12 m.	507 07
" —R. R. No. 2.	W. Morphy.	20	6	12 m.	557 83

APPENDIX B—Continued.

DETAIL of all payments for Mail Transportation in Ottawa Postal Division, &c.—Continued.

Name of Route.	Name of Contractor.	Distance in Miles.	No. of Trips per Week.	Period, in Months and Days.	Amount
					\$ 010.
North Gower—R.R. No. 3	A. Higgins	161	6	8 m., 17 d. from July 15, '14	296 02
North Low—Railway Station	J. Gannon	1	6	12 m.	250 00
North Montague—Smiths Falls	G. E. Thompson	11	2	9 m., 20 d. to Jan. 29, '15	128 88
North Nation Mills—Railway Station	D. Landrault	2½ & 1	12 & 12	12 m.	373 58
North Onslow—Onslow Corners	J. O'Donnell	11	3	12 m.	25 00
North Onslow—Quyon	J. O'Donnell	6	3	12 m.	150 00
North Tomskanning—Notre Dame de Quince	H. Lucasse	7	12	12 m.	40 00
North Wakefield—Railway Station	G. T. Mitchell	400 3/4	12 & 12	12 m.	58 15
North Wakefield—Rupert	F. Johnston	5	6	12 m.	170 00
Norway Bay—Ry. Sta., Sand Point	A. McFarham	400 3/4	12	Season 1914	30 00
Notre Dame de la Salette—Notre Dame du Laus	J. Gauthier	323	6	6 m., to June 30, '14	455 00
	F. X. Charbonneau	323	6	6 m. from June 30, '14	557 50
	H. McGarry	71	6	12 m.	275 00
Notre Dame de la Salette—Poltimore	P. Filiatrault	17	3	12 m.	550 00
Notre Dame du Laus—Notre Dame du Pontmain	T. Daly	4	3	12 m.	93 00
O'Connell—Wolf Lake	O. J. Cleland	40 1/2	12	12 m.	54 16
Osgoode Station Railway Station	G. Kerr	15	6	12 m.	632 60
" —R. R. No. 1	E. Biccum	201	6	12 m.	627 26
" " 2	J. Dillon	18	6	12 m.	542 75
" " 3	J. Rice	223	6	7 m. to Oct. 31, '14	267 91
" " 4	G. Kerr	223	6	5 m. from Oct. 31, '14	282 31
Ottawa—Delivery Suburban Mail	McMahon & Stephenson			Special trips	4 88
Ottawa—Christians Delivery	E. Batterton				132 40
	D. McMahon and W. C. Stephenson				2 50
Ottawa—Conveyance of Letter C's	O. E. Ry. Co.			12 m.	3,020 01
Ottawa—Stations and wharves	Can. Transfer Co.			12 m.	12,490 00
Ottawa—Post Office Department	E. Batterton			12 m.	1,360 80
Ottawa—Post Office Department	J. Graves			12 m.	634 20
Ottawa—R. R. No. 1	W. J. Gusselin	103	6	5 m. to June 30, '14	184 75
	E. Dupuis	101	6	0 m. from June 30, '14	580 23
Ottawa—Richmond	J. H. Reilly	20 miles	6	18 d. to April 18, '14	45 00
Ottawa—Street Letter Boxes	N. J. Lanthier			12 m.	3,457 00
Otter Lake—Sandy Creek	L. Derouin	9	2	12 m.	170 45
Otter Lake—Shawville	N. C. Smith	24	6	12 m.	937 30
Oxford Mills—R. R. No. 1	C. H. Anderson	92	6	12 m.	777 16
	G. T. Ombin	143	6	10 m. fr. June 1, '14	341 08
Oxford Mills—Railway Siding (Swans)	W. T. Anderson	1	17	5 m. from Aug. 1, '14	126 66
Oxford Station—Railway Station	A. J. Sanderson	1	12	12 m.	112 00
Oxford Station—R. R. No. 1	R. Torrance	143	6	12 m.	514 42
	T. Robinson	213	6	12 m.	967 49
Pakenham—Railway Station	G. Bellford	1	18	12 m.	207 00
Pakenham—R. R. No. 1	W. Bellford	253	6	12 m.	1,009 04
" " 2	W. Groves	151	6	12 m.	506 41
" " 3	W. Groves	223	6	12 m.	690 66
" " 4	T. Dark	83	6	12 m.	418 03
Palmer Rapids—Rockingham	M. Scully	12 & 11	6 & 3	13 m.	459 25
Pana—Railway Station (N.Y. & O.)	J. B. Adams	150 1/4	12	12 m.	20 00
Papineauville—Railway Station (C.P.)	A. O. Delangre	1	24	8 m. to Nov. 30, '14	100 00
	L. Lanthier	1	24	4 m. from Nov. 30, '14	49 66
	S. Yault	93	1	12 m.	55 88
Paugh Lake—Wilks	W. S. Fraser	1	14 & 36d	12 m.	351 66
Pembroke—Railway Station (C.P.)	W. Kingrose	75 1/2	6	6 m. to Sept. 30, '14	20 00
Pembroke—Railway Station (G.T.)	W. S. Fraser	75 1/2	6 & 12	6 m. from Sept. 30, '14	46 80
Pembroke—R. R. No. 1	J. Vaillans	15	6	12 m.	720 00
" " 2	G. Thrasher	24	6	12 m.	750 00
" " 3	D. Elbert	265	6	12 m.	917 00
" " 4	H. Schilke	341	6	12 m.	805 25
" " 5	A. Yahnke	233	6	4 m., 29 d. from Nov. 2, '14	303 63
" " 7	O. Dabor	34	6	3 m., 30 d. from Dec. 12, '14	249 85
Pendleton—Railway Station (C.P.)	J. Seguin	1	12	12 m.	240 00
Perth—R. R. No. 1	W. Callen	25	6	12 m.	803 84
" " 2	C. James	26	6	12 m.	781 00
" " 3	J. W. Robinson	25, 1650 y.	6	12 m.	775 49
" " 4	H. Cameron	262	6	12 m.	823 66
" " 5	W. I. Johnston	22	6	12 m.	698 74
" " 6	R. A. Watt	233	6	12 m.	646 16
" " 7	W. H. Callen	241	6	12 m.	726 86

APPENDIX B—Continued.

Detail of all payments for Mail Transportation in Ottawa Postal Division, &c.—Continued.

Name of Route.	Name of Contractor.	Distance in Miles.	No of Trips per Week.	Period, in Months and Days.	Amount.
					\$ etc.
Derth—Railway Station.	J. E. Mackey		26	12 m.	440 10
Petawawa—Railway Station.	M. Selkirk	200 yd.	78. 5w	12 m.	154 00
Piperville—Railway Sta., N. Y. & O.	W. LaSelle	150 ft.	6	12 m. to June 30, '14.	12 50
Plaisance—Railway Station (C.P.).	D. Landriault		12	9 m. from July 1, '14.	55 00
Plantagenet—Railway Station (C.P.).	H. Roy		12	12 m.	100 00
Plantagenet—R. R. No. 1.	G. Biners	21½	6	6 m. from Oct. 1, '14.	328 98
Plantagenet—R. R. No. 2.	P. Skelly	21½	6	6 m. from Oct. 1, '14.	340 07
Point Alexander—Railway Sta. (Basin Lake).	D. Francare	7½	3	12 m.	201 48
Pointe Gatineau—Quinnville.	M. Gubman	7	2	12 m.	123 00
Pointe Gatineau—Railway Sta. (C.P.).	H. Cloutier	11	16	12 m.	250 00
Portage du Fort—Railway Sta. (Baileys).	J. E. Dolan	7	12	12 m.	200 00
Portage du Fort—Rose.	J. C. McLaren	5	3	7 m. 28 d. to Nov. 28, '14.	71 50
Prescott—Ogdensburgh, N.Y.	J. Dubrué, jr.	2	18s.	12 m.	763 98
Prescott—Ogdensburgh, N.Y.	Prescott & Ogdensburgh Ferry Company, Limited	2	188.	7 m. to Oct. 31, '14.	344 16
Prescott—R. R. No. 1.	P. T. Coolican (P.O. 1.)	17	6	12 m.	496 43
Prescott—R. R. No. 2.	D. Hall	19	6	12 m.	373 49
Prescott—R. R. No. 3.	W. Vallance	19	6	12 m.	600 25
Prescott—Railway Station (C.P.).	W. Melnes		24	12 m.	250 00
Prescott—Railway Station (G.T.).	P. T. Coolican (P.O. 1.)	1	26	12 m.	600 00
Prescott—Street Letter Boxes.	W. Melnes	2 753 yd.	18	12 m.	150 00
Privat—Railway Station.	O. Lalonde		25	2 m. from Feb. 1, '15.	1 33
Quandville—Rockingham.	M. Cuddy, sr.	12	3	10 m. to Jan. 31, '15.	302 00
Quandville—Rockingham.	J. O'Brien	12	3	2 m. from Jan. 31, '15.	50 00
Quilty—Railway Sta. (Ashdud).	T. J. Hunt	7½	3	10 m., 26 d. to Feb. 26, '15.	115 70
Quyon—R. R. No. 1.	H. H. Thompson	21	6	12 m.	724 40
Quyon—Railway Station (C.P.).	R. H. Thompson	1	24	12 m.	147 35
Ramseyville—Ry. Sta. (N.Y. & O.Y.).	R. Shinn	12	12	12 m.	75 00
Ramseyville—R. R. No. 1.	R. Shinn	21	6	6 m. from Oct. 1, '14.	335 75
Rankin—R. R. No. 1.	S. Greer	17½	6	3 m., 29 d. from Dec. 12, '14.	151 35
Rapide de L'Original—Ry. Sta. (Mont Laurier).	J. Ouellette	1	12s.	1 m. to April 30, '14.	9 37
Rapide de L'Original—Ry. Sta. (Mont Laurier).	B. Laurin	1	12s.	11 m. from April 30, '14.	280 01
Rapides des Jonchims—Railway Sta.	J. B. Marion	7	3	6 m. to Feb. 28, '15.	14 58
Baycroft—Fallow.	R. Minnary	4½	1	12 m.	25 00
Régmor—Railway Sta. (N.Y. & O.).	T. Régnier	4	6	8 m. to Nov. 30, '14.	83 33
Renfrew—R. R. No. 1.	T. J. Smith	20	6	12 m.	636 00
Renfrew—R. R. No. 2.	G. W. Scott	25½	6	12 m.	567 83
Renfrew—R. R. No. 3.	G. J. Campbell	23	6	12 m.	804 16
Renfrew—R. R. No. 4.	A. Thompson	25½	6	3 m. to June 30, '14.	209 33
Renfrew—R. R. No. 4.	J. Dunbar	25½	6	3 m. from June 30, '14.	630 00
Renfrew—R. R. No. 5.	W. C. Crooper	22	6	3 m. to Aug. 31, '14.	200 00
Renfrew—R. R. No. 5.	P. A. Smith	22	6	7 m. from Aug. 31, '14.	376 33
Renfrew—Railway Stations.	J. McVeigh		30, 14, 12, 12	12 m.	588 83
Renfrew—Street Letter Boxes.	J. McVeigh	4	12	12 m.	225 00
Richmond—Railway Sta. (Stittsville).	J. Laffin	7½	12	12 m.	338 30
Richmond—R. R. No. 1.	J. D. Mills	24	6	12 m.	704 44
Richmond—R. R. No. 2.	R. F. Brownlee	23½	6	12 m.	635 08
Richmond—R. R. No. 3.	G. A. Hill	18½	6	12 m.	627 72
Ripon—St. André Avellan.	C. Lafontaine	7	6	12 m.	200 00
Rivière Bell—Ry. Sta. (G.T.P.).	M. Benard	1	2	0 m. to Dec. 31, '14.	0 04
River Desert—Railway Station (C.P.).	V. Sirocman	1	24s.	12 m.	146 03
Rockton—Electric Railway Crossing.	D. Plouffe	50 yd.	24s.	12 m.	75 00
Rockingham—Ry. Sta. (G.T. Wilno).	J. P. Moran	10	6	12 m.	325 00
Rockland—Ry. Sta. (C.P. & G.T.).	L. Dehaître	2½	12, 12s.	12 m.	210 67
Rowanton—Ry. Sta. (Moose Lake, etc.).	E. Lee	100 yd.	3 & 9	12 m.	566 66
Roxanton—Stubbs Bay.	S. S. Cushman	42	1	12 m.	350 00
Russell—Railway Sta. (N.Y. & O.).	H. L. Yorke	4	24	12 m.	315 01
St. André Avellan—St. Emile de Suffolk.	O. Lavallee	20	6	12 m.	640 00
St. Anne de Prescott—Ry. Sta. (G.T.).	J. Mirra	5½	6	12 m.	180 00
St. Eugene—R. R. No. 1.	M. P. Kelly	14½	6	4 w. from Dec. 1, '14.	159 66
St. Eugene—R. R. No. 2.	E. Labrosse	18	6	4 w. from Dec. 1, '14.	190 92
St. Eugene—Railway Station (C.P.).	P. Kelly	800 yd.	18	12 m.	75 00
St. Felix—Railway Station (Hourcet).	T. Villemaire	3½	3	12 m.	100 00
St. Onge—Railway Station (Embrun).	J. B. Bourgie	1	24	12 m.	150 24

APPENDIX B—Continued.

DETAIL of all payments for Mail Transportation in Ottawa Postal Division, &c.—Continued.

Name of Route.	Name of Contractor.	Distance in Miles.	No. of Trips per Week.	Period, in Months and Days.	Amount.
					\$ cts.
St. Paschal Baylon—Railway Sta. (C. P. Bourget).....	S. Ouellette.....	5	0	12 m.	200 00
Ste. Rose de Lima—Railway Station	N. Beauchamp.....	1	18	12 m.	120 00
Sand Point—Railway Station (C.P.)	J. R. McDonald.....	1/2	12	12 m.	158 50
Sarsfield—Railway Station (C.P.)	N. Daoust.....	2	12	12 m.	140 00
Shawville—R. R. No. 1.....	N. R. Brownlee.....	23 1/2	5	9 m. to Dec. 31, '14.	533 25
Shawville—R. R. No. 1.....	W. Chisnell.....	23 1/2	6	3 m. from Dec. 31, '14.	177 53
Shawville—R. R. No. 2.....	W. H. Richardson.....	23 1/2	6	10 m. to Jan. 31, '15.	689 50
Shawville—R. R. No. 2.....	W. J. Dagg.....	23 1/2	6	2 m. from Jan. 31, '15.	138 05
Shawville—R. R. No. 3.....	W. G. Chisnell.....	18 1/2	6	12 m.	581 78
Shawville—Railway Station (C. P.)	C. Caldwell.....	24	6 m.	to Sept. 30, '14.	95 00
Shawville—Railway Station.....	L. Cuthbertson.....	24	6 m.	from Sept. 30, '14.	77 18
Shoenborough—R. R. No. 1.....	G. Hayes.....	16 1/2	6	2 m. from Feb. 1, '15.	69 16
Simpsons Pit—Catch Post (G. T.)	A. Breyzinski.....	11	2	12 m.	52 50
Skye—Railway Station (Greenfield)	D. McIntosh.....	10	6	11 m. to Feb. 28, '15.	366 66
Smiths Falls—Railway Station.....	C. Z. Thomas.....	1 1/2	13 & 24	12 m.	795 50
Smiths Falls—R. R. No. 1.....	J. Condie.....	14	6	12 m.	466 23
Smiths Falls—R. R. No. 2.....	J. W. Lumsden.....	20	6	12 m.	625 32
Smiths Falls—R. R. No. 3.....	J. W. Lumsden.....	15 1/2	6	12 m.	472 30
Smiths Falls—R. R. No. 5.....	A. Boucher.....	28 1/2	6	2 m., 10 d. from Jan. 21, '15	139 66
Smiths Falls—Street Letter Boxes	R. W. Lewis.....	3	12	12 m.	250 00
South Indian—Railway Station.....	P. A. Gagné.....	1	24	12 m.	110 00
South Indian—R. R. No. 1.....	H. H. Mason.....	16	6	1 m. from Mar. 1, '15.	42 25
South March—R. R. No. 2.....	Wm. J. Gow.....	17	6	6 m. from Oct. 1, '14.	277 33
South Mountain—R. R. No. 1.....	J. A. Millar.....	25 1/2	6	12 m.	777 90
Spencerville—Railway Station.....	W. Lawson.....	14	12	12 m.	150 00
Spencerville—R. R. No. 1.....	W. Davidson.....	5	6	12 m.	202 00
Spencerville—R. R. No. 2.....	G. P. McCarthy.....	18 1/2	6	12 m.	773 01
Spencerville—R. R. No. 3.....	A. McQuade.....	19 1/2	6	12 m.	796 48
Spencerville—R. R. No. 4.....	G. A. Armstrong.....	17 1/2	6	12 m.	660 73
Spencerville—R. R. No. 5.....	F. Cowdry.....	23	6	12 m.	702 91
Stagsburn—Railway Station (C.P.)	A. Cruikshank.....	3	2	12 m.	78 00
Stanley's Corners—R. R. No. 1.....	J. Stanley.....	19 1/2	6	12 m.	662 33
Steadman—Rock Cut Catch Post	T. R. Hurdman.....	1	6	8 m. to Nov. 30, '14.	53 33
Stittville—R. R. No. 1.....	J. Stanley.....	22 1/2	6	12 m.	723 91
Stittville—R. R. No. 2.....	H. Graham.....	20 1/2	6	11 m., 9 d. from Apr. 22, '14.	622 55
Stittville—Railway Station (C.P.)	J. Lewis.....	120 yd.	18	12 m.	140 85
Summerstown—Summerstown Station	M. Lafave.....	3 1/2	6	12 m.	118 40
Summerstown—Railway Sta. (G.T.)	J. A. McMillan.....	400 yd.	12	9 m., 26 d. to Jan. 26, '15.	25 60
Summerstown—Railway Station	G. A. Butzer.....	400 yd.	12	2 m., 5 d. from Jan. 26, '15.	581 58
Summerstown Station—R. R. No. 1	D. Stewart.....	18	6	12 m.	31 26
Terre Haute—Railway Siding (C.P.)	J. H. Godbout.....	500 ft.	13 1/2	12 m.	100 00
Thurso—Railway Station.....	A. Sicotte.....	1	4	12 m.	350 00
Thurso—Valoneay.....	J. B. Raymond.....	13 1/2	12	12 m.	1 00
Timiskaming Station—Railway Sta.	J. Laroche.....	20 ft.	12 1/2	12 m.	60 00
Tower View—Railway Crossing	H. A. Fries.....	4	6	12 m.	16 43
Uneda—White Lake.....	T. Jones.....	5	2	3 m., 1 d. to July 1, '14.	158 00
Val Barrette—Railway Station (C.P.)	J. Z. Barrette, Jr.....	300 yd.	12	12 m.	80 00
Val Nation—Ky. Stn. (G.T. Alfred)	C. Monteion.....	4	3	12 m.	22 30
Vanbrugh—Woermke.....	P. T. Coolican (P.O. I.).....	6 1/2	2	3 m.	67 50
Vanbrugh—Woermke.....	F. John.....	6 1/2	2	9 m.	156 50
Vankleek Hill—Railway Sta. (C.P.)	J. Lalonde.....	11	12	12 m.	140 00
Vankleek Hill—Railway Sta. (G.T.)	J. A. Villeneuve.....	4	24	12 m.	667 07
Vankleek Hill—R. R. No. 1.....	P. A. Lothian.....	20	6	12 m.	102 50
Vars—Railway Station.....	J. Fraser.....	1 1/2	24	12 m.	50 00
Venosta—Railway Station (C.P.)	D. Haveron.....	1 1/2	12	12 m.	125 00
Vinton—Railway Station.....	M. Grace.....	2	7	12 m.	146 04
Wakefield—Railway Station (C.P.)	A. Vaillancourt.....	4	12 1/2	12 m.	220 87
Wakefield—R. R. No. 1.....	A. Vaillancourt.....	12	6	12 m.	187 80
Wales—Railway Station (G.T.)	A. Pitts.....	110 yd.	18 1/2	6 1/2 m. from Dec. 1, '14.	235 17
Wales—R. R. No. 1.....	Wm. Dillabough.....	10	6	12 m.	97 35
Waltham—Railway Station (C.P.)	J. Spottswood.....	250 yd.	24 1/2	12 m.	463 23
Wemyss—R. R. No. 1.....	J. I. Fyfe.....	12 1/2	6	12 m.	300 00
Wendover—Railway Station (C.P.)	H. St. Pierre.....	3	6	12 m.	71 75
Westmeath—R. R. No. 1.....	Mrs. A. Cavanagh Leg. Rep.	15	6	3 m. to June 30, '14.	215 25
Westmeath—R. R. No. 1.....	Mrs. A. Desrosiers Leg. Rep.	15	6	9 m. from June 30, '14.	197 91
Westmeath—R. R. No. 2.....	J. E. Anderson.....	11	6	4 m. from Dec. 1, '14.	472 00
White Lake—R. R. No. 1.....	D. F. McNab.....	14 1/2	6	12 m.	194 44
White Lake—R. R. No. 2.....	T. Jones.....	16	3	9 m. from July 1, '14.	

SESSIONAL PAPER No. 24

APPENDIX B—Continued.

DETAIL of all payments for Mail Transportation in Ottawa Postal Division, &c.—Concluded.

Name of Route.	Name of Contractor.	Distance in Miles.	No. of Trips per Week.	Period, in Months and Days.	Amount.
					\$ cts.
Williamsburg—R. R. No. 1.....	J. Adams.....	22½	6	12 m.....	675 08
Williamsburg—R. R. No. 2.....	J. Adams.....	19½	6	12 m.....	719 40
Williamsburg—R. R. No. 3.....	J. H. Casselman.....	14½	6	12 m.....	486 24
Williamstown—R. R. No. 1.....	L. J. Leroux.....	20½	6	12 m.....	662 68
Wilno—Railway Station (G.T.).....	A. Prince.....	1	12s.	12 m.....	150 00
Winchester—Railway Station (C.P.).....	R. Rennie.....	1	24	12 m.....	250 00
Winchester—Railway Station.....	P. Hitsman.....	1	12	1 m., 30 d. to May 30, '14, and compensation in lieu of 3 m. notice.....	95 00
Winchester—R. R. No. 1.....	P. T. Coolican (P.O. I.).....	28	6	3 m. to June 30, '14.....	180 00
Winchester—R. R. No. 1.....	O. Deeks.....	28	6	9 m. from June 30, '14.....	539 50
Winchester—R. R. No. 3.....	A. Barriger.....	17	6	12 m.....	512 67
Winchester—R. R. No. 3.....	R. McCuaig.....	24½	6	12 m.....	746 70
Winchester—R. R. No. 4.....	A. Turner.....	25½	6	8 m., 12 d. from July 20, '14.....	533 23
Woitó—Railway Station (G.T.).....	W. Layman.....	1	6s.	12 m.....	80 00
Woitó—R. R. No. 1.....	Wm. Layman.....	19½	6	4 m. from Dec. 1, '14.....	212 91
Woodlawn—R. R. Nos. 1 & 2.....	G. Blewett.....	28½ & 29	6 & 6	12 m.....	1,634 68
Wright—Railway Station (C.P.).....	F. W. Ferras.....	13	24	12 m.....	294 71
Wylie—Railway Station.....	L. Gleeson.....	2½	3	12 m.....	89 00
Wyman—R. R. No. 1.....	W. Thompson.....	19½	6	11 m. from May 1, '14.....	573 82
Wyman—Railway Station (C.P.).....	Mrs. E.A. Pritchard.....	1½	24	12 m.....	58 94

PARCEL POST DELIVERY.

Brockville—Parcel Post Delivery.....	W. C. Johnston.....			12 m.....	270 75
Hull—Parcel Post Delivery.....	J. Guitard.....			12 m.....	351 25
Ottawa—Parcel Post Delivery.....	Bleeks Transfer.....			12 m.....	823 20

Total..... \$247,137 02

APPENDIX B—Continued.

KINGSTON POSTAL DIVISION.

DETAIL of all payments for Mail Transportation in Kingston Postal Division, made within the Fiscal Year ended March 31, 1915.

Name of Route.	Name of Contractor.	Distance in Miles.	No of Trips per Week.	Period, in Months and Days.	Amount.	
					£	cts.
Aetnolite—Tweed.	J. Vanmeyer.	5	12	12 m.	500	00
Addison—Bell's Station.	W. M. Peterson.	21r.t.	6	9 m. to Dec. 31, '14.	381	15
Addison—H. M. R. No. 1.	Geo. Propper.	10	6	12 m.	427	24
Ashliann—Redan.	J. Mott.	4	3	11 m. to Feb. 28, '15.	114	59
Albert—Marysville.	P. McAlpine.	10½	6	6 m. to Sept. 30, '14.	344	67
Alisonville—R. M. R. No. 1.	S. J. Munroe.	15, 770 yd.	6	12 m.	555	23
Alston—Minden.	R. McKnight.	11½	2	12 m.	175	00
Ameliasburg—R. M. R. No. 1.	A. Crosby.	13½	6	12 m.	204	66
Apsley—Clarrieville.	H. White.	7	1	12 m.	65	00
Apsley—Coe Hill & Tackfield.	A. Blackburn.	21	2	12 m.	340	00
Apsley—Mount Julian.	H. W. Reid.	31 & 16	3 & 0	12 m.	700	00
Arden—Elm Tree.	F. L. Wormworth & C. Williams (sureties).					
		6	2	12 m.	65	00
Arden—Railway Station.	J. E. Hays.	1	3	12 m.	35	00
Arden—R. M. R. No. 1.	C. McGregor.	22	3	12 m.	480	19
Arden—R. M. R. No. 2.	J. Thompson.	40r.t.	3	12 m.	916	44
Athens—Brockville.	R. C. Latimer.	14	6	9 m. to Dec. 31, '14.	483	25
Athens—Railway Station (B. & W.).	R. C. Latimer.		24	12 m.	190	00
Athens—R. R. No. 1.	R. J. Campo.	16	6	12 m.	341	69
Athens—R. R. No. 2.	P. Y. Hollingsworth.	18½	6	12 m.	666	42
Athens—R. R. No. 3.	R. C. Latimer.	11½	6	12 m.	422	50
Athens—R. R. No. 4.	B. Calbra.	13	6	12 m.	402	75
Baileboro—Millbrook.	A. S. Dean.	7	6	12 m.	200	00
Baileboro—R. R. No. 1.	H. Jewison.	16	6	12 m.	477	84
Baltimore—R. R. No. 1.	H. Clapperton.	320 yd.	6	12 m.	687	16
Baltimore—R. R. No. 2.	J. O. Gray.	21, 800 yd.	6	12 m.	600	17
Bannroft—Baptiste.	N. Bowen.	9½	2	12 m.	260	00
Bannroft—Bronson.	G. Payne.	4	2	6 m., 6 d. to Sept. 6, '14.	26	69
Bannroft—Pantash.	H. Friser.	16	7	12 m.	168	00
Bannroft—Railway Station.	Wm. Kennedy.		24-18	12 m.	325	34
Bannroft—R. R. No. 1.	A. Kennedy.	13½	6	6 m., 24 d. from Sept. 7, '14.	238	67
Bannockburn—Railway Station.	S. McEwen.		6	12 m.	85	00
Bath—Ernestown Station (G.T.).	J. Shibley.	3 m., 3670 ft.	12	12 m.	184	75
Bath—H. R. No. 1.	A. A. Rutan.	36½	6	12 m.	762	23
Bath—R. R. No. 2.	Wm. Doyle.	19	6	12 m.	657	92
Bath—R. R. No. 3.	J. Franklin.	27½	6	12 m.	817	98
Bath—Stella.	J. Strain.	61	6	12 m.	468	00
Battersen—Keelerville.	J. Hughes.	5	3	12 m.	85	00
Battersen—Kingston.	C. Hanley & G. W. Kirkpatrick.	16	6	12 m.	403	00
Battersen—R. R. No. 1.	B. Clark.	6½, 13½	6	6 m., 23 d. from Sept. 7, '14.	157	03
Bellamy's—R. R. No. 1.	J. Galbraith.	17½	6	12 m.	392	82
Belleville—Albert College.	Rev. E. N. Baker.	1	6	12 m.	25	00
Belleville—Railway Station (Mil.).	G. L. Sills.	1	20	12 m.	469	50
Belleville—Railway Station (G.T.).	E. Johnson.	1½	39	12 m.	645	83
Belleville—R. R. No. 1.	J. Ferguson.	10	6	12 m.	350	92
Belleville—R. R. No. 2.	G. E. Sine.	14	6	12 m.	371	07
Belleville—R. R. No. 3.	J. E. Rathbun.	6	6	3 m. to June 30, '14.	77	84
Belleville—Point Anne.	F. Buckley & R. J. Garbutt (sureties).	5½	6	6 m. to Sept. 30, '14.	153	80
Belleville—R. R. No. 4.	E. A. Teney.	5½	6	6 m. from Sept. 30, '14.	141	25
Belleville—R. R. No. 5.	S. Cummings.	12	6	12 m.	417	00
Belleville—R. R. No. 6.	G. M. Bacon.	23½	6	12 m.	843	69
Belleville—Street Letter Boxes.	A. Weese.	20 m., 1120 ft.	ns req.	3 m. to June 30, '14.	175	00
	J. Wiggins.		ns req.	9 m. from June 30, '14.	525	00
Belleville—Tweed.	F. Aseltine.	25	6	12 m.	599	45
Belleville Junction—Transfers.	E. Johnston.		ns req.	12 m.	78	25
Bellrock—R. R. No. 1.	W. Moir.	9½	6	6 m. from Oct. 1, '14.	130	58
Bellview—R. R. No. 1.	J. McComb.	24	6	12 m.	770	77
Bellview—Transfer of Mail at Ry. Sta.	D. Bell.	1	6 & 12	12 m.	150	00

APPENDIX B—Continued.

DETAIL of all payments for Mail Transportation in Kingston Postal Division, &c.—Continued.

Name of Route.	Name of Contractor.	Distance in Miles.	No. of Trips per Week.	Period, in Months and Days.	Amount.
Bessemer—L'Amable Railway St'n.	Canada Iron Mines, Ltd.	5	6	7 m. to Oct. 31, '14	116 67
Birdsalls—Railway Station	E. Davidson	1	6	12 m.	40 00
Birdsalls—R. R. No. 1	G. Barrie	10	6	9 m., 9 d. from June 22, '14	242 80
Bird's Creek—Muscow	R. Muscow	4 1/2	2	6 m. to Sept. 30, '14	50 75
"	J. R. Rutledge	4 1/2	2	6 m. from Sept. 30, '14	52 50
Bird's Creek—Railway Station (C.O.)	B. C. Zahell	300 yd.	12-6	12 m.	65 33
Blairhampton—Carnarvon	N. McPhadden	4	3	3 m. to June 30, '14	28 75
"	Mrs. N. McPhadden	4	3	9 m. from June 30, '14	86 25
Bloomfield—Railway Station	C. E. Brooks	4	24	12 m.	100 16
Bloomfield—R. R. No. 1	C. E. Brooks	22 1/2	6	12 m.	894 16
Bloomfield—R. R. No. 2	J. A. Raynor	15 1/2	6	12 m.	598 25
Bobcaygeon—Nogies Creek	Q. Moore	5	3	12 m.	130 00
Bobcaygeon—R. R. No. 3	E. Harrison	16	3	12 m.	313 69
Bob's Lake—Tichborne	J. Steele	5	3	12 m.	100 00
Bogart—Otter Creek	M. Trudeau	3 1/2	2	6 m. to Sept. 30, '14	32 50
"	P. Lesage	3 1/2	2	6 m. from Sept. 30, '14	41 75
Bogart—Tweed	P. Lusk	4	6	12 m.	220 00
Bordenwood—Dead Creek	H. Boomhower	5	3	12 m.	156 00
Bouler—Fort Stewart	W. D. Irwin	4	3	12 m.	70 20
Brewer's Mills—R. R. No. 1	F. Anglin	25	6	12 m.	1,046 71
Brighton—Campbellford	Wm. Clark	20	6	12 m.	1,032 50
Brighton—Presqu' Isle	F. Stoneburgh	8	6	Summer service	43 75
Brighton—Railway Station (G.T.)	A. Mark	3	25	4 m., 4 d. to Aug. 4, '14	126 00
"	J. I. Simpson	3	25	7 m., 27 d. from Aug. 4, '14	288 15
Brighton—R. R. No. 2	A. C. Marshall	13 1/2	6	12 m.	406 69
Brighton—R. R. No. 3	S. C. Cheer	12 1/2	6	12 m.	567 19
Brighton—R. R. No. 4	A. W. Davidson	14	6	12 m.	498 33
Brighton—R. R. No. 5	C. Froeber	15, 7	6, 3	6 m., 10 d. from Sept. 21, '14	196 02
Brockville—Delta	P. A. Jackson	15, 7	6, 3	6 m., 10 d. from Sept. 21, '14	196 02
Brockville—Railway Station (B. & W.)	P. J. Vanney	1	24	Special service	15 00
Brockville—R. R. No. 3	N. Jackson	16	6	12 m.	313 00
"	J. Paul	19 1/2	6	11 m., 4 d. to Mar. 4, '15	689 19
Brockville—R. R. No. 4	R. C. Latimer	14	6	3 m. from Jan. 1, '15	49 41
Brownton—Peterboro	A. E. Saunders	2m, 1380y.	6	12 m.	161 75
Buck Lake—Perth Road	L. B. Darling	5	2	12 m.	98 56
Burgess Mines—The Corners	A. Henry	4	3	12 m.	75 00
Burnley—Castleton	J. E. Wolfraim	8	6	12 m.	100 00
Burridge—Westport	T. H. McNeil	11	3	12 m.	242 09
Caintown—R. R. No. 1	W. J. Graham	11 1/2	6	12 m.	324 92
Camborne—R. R. No. 1	G. Stephenson	7 1/2	6	12 m.	266 00
Camden East—Railway St'n. (C.N.O.)	J. W. Patterson	3	24	10 m., 21 d. from May 11, '14	200 88
Camden East—R. R. No. 1	J. W. Stewart	13	6	12 m.	346 00
Campbellford—Havelock	G. A. McConnell	12	6	12 m.	225 00
Campbellford—Railway St'n. (G.T.)	Est. of B. Mulhearn	4	18	13 m.	117 30
Campbellford—R. R. No. 1	G. H. Ivey	18 1/2	6	12 m.	703 49
Campbellford—R. R. No. 2	F. McMullan	21 1/2	6	12 m.	714 25
Campbellford—R. R. No. 3	J. Pounder	22 1/2	6	12 m.	756 08
Campbellford—R. R. No. 4	C. E. McKelvie	18	6	12 m.	664 29
Campbellford—R. R. No. 5	T. McMullan	18 1/2	6	12 m.	615 23
Campbellford—Street Letter Boxes	M. Mulhearn	5m, 4150ft.	as req.	12 m.	255 00
Cannato—Folger Station	A. McConigal	4	6	12 m.	200 00
Carmel—Castleton	A. Vansicklen	3	3	12 m.	94 20
Carrying Place—Railway Station	C. M. Westfall	1	24	12 m.	262 92
Carrying Place—R. R. No. 1	S. Burley	13, 330yd.	6	12 m.	408 51
Carrying Place—R. R. No. 2	W. McCullough	15	6	12 m.	430 75
Castleton—R. R. No. 1	J. F. Wolfraim	8 1/2	6	11 m., 11 d. from April 20, '14	206 95
Castleton—R. R. No. 2	S. Goodrich	18	6	6 m. from Oct. 1, '14	297 04
Cataraqui—R. R. No. 1	S. Baker	10 1/2	6	12 m.	339 63
Catchacoma—Hall's Bridge	J. Westlake	16	2	12 m.	177 50
Cedar Bridge—Westport	J. J. Mulville	7	2	12 m.	144 00
Centreton—Grafton	J. F. Cochrane	27 1/2	6	9 m. to Dec. 31, '14	540 58
Centreville—Newburgh	T. Lyons	7 1/2	6	12 m.	272 93
Centreville—R. R. No. 1	J. B. Weese	16 1/2	6	12 m.	468 27
Chaffey's Lock—Elgin	E. Edgers	6 m. 100 y.	2 & 6	3 m. to June 30, '14	48 75
Chaffey's Lock—Railway Station	C. Crossman	100 y.	5	1 m., 29 d. from Aug. 3, '14	4 30
Chaniry—Phillipsville Railway Station (B. & W.)	S. Carr	2, 5 1/2	6, 12	12 m.	315 00
Charleston—Sheatown	J. Keyes	3 1/2	3	12 m.	100 00
Cheddar—Wilberforce	A. Southworth	10	2	12 m.	104 00
Cherry Valley—R. R. No. 1	Wm. Scott	20, 22 1/2	6	12 m.	922 07
Clarady—Peterboro	W. J. Grady	1 1/2	6	12 m.	75 00

APPENDIX B—Continued.

DETAIL of all payments for Mail Transportation in Kingston Postal Division, &c.—Continued.

Name of Route.	Name of Contractor.	Distance in Miles.	No. of Trips per Week.	Period, in Months and Days.	Amount.
					\$ cts.
Clarendon St'n.—Railway St'n. (C.P.)	J. Glenn	110 yd.	12	12 m.	30 00
Clarina—Norwood	W. J. Crowe	12	2, 6	12 m.	420 00
Cloyne—Bon Echo	G. Levere	3	6	Summer service	31 60
Cloyne—Kahadar Station	Wm. McCausland	161	6	12 m.	499 00
Cloyne—R. R. No. 1	J. Rahn	28	1	6 m. from Oct. 1, '14	110 51
Cobourg—Railway Station (G.T.)	J. R. O'Neil	3	18-20-44	12 m.	475 00
Cobourg—Roseenth	H. J. Spry	16	6	12 m.	715 17
Cobourg—R. R. No. 1	E. British	19m, 126rd	6	12 m.	834 83
Cobourg—R. R. No. 4	F. H. McAneria	18	6	12 m.	790 17
Cobourg—R. R. No. 5	D. Lench	102	6	12 m.	339 93
Cobourg—R. R. No. 6	J. E. T. Nixon	221	6	12 m.	682 00
Cobourg—Street Letter Boxes	J. Fox	3	12	12 m.	311 39
Codrington—R. R. No. 1	D. C. Stuart	13	6	12 m.	403 00
Codrington—R. R. No. 2	H. Sharp	9	6	4 m., 25 d. from Nov. 3, '14	89 93
Coe Hill—Brinklow Station	Albert Wheeler	8	6	12 m.	547 75
Coe Hill—Faraday	P. Neul	8	2	12 m.	125 00
Coe Hill—The Ridge	C. W. Gunter	29	3	12 m.	395 00
Colborne—Lakeport	C. F. Marshall	23	12	6 m. to Sept. 30, '14	157 00
	T. Conroy	2	12	6 m. from Sept. 30, '14	156 00
Colborne—Railway Station (G.T.)	W. G. Morrow	4	31	12 m.	125 00
Colborne—R. R. No. 1	Losie & Hermiston	16	6	12 m.	364 59
Colborne—R. R. No. 2	S. Nelson	191	6	12 m.	705 17
Colborne—R. R. No. 3	C. Lucas	121	6	4 m., 22 d. from Nov. 9, '14	149 60
Colborne—R. R. No. 5	W. H. Hollenbeck	74	6	12 m.	245 34
Colebrook—Yarker	C. A. Benn	1	12	12 m.	200 09
Cole Lake—Railway Station (C.P.)	A. J. Harten	110 yd.	6	12 m.	78 25
Collins Bay—Railway Station (G.T.)	J. J. Losee	6	12	12 m.	150 00
Collins Bay—R. R. No. 1	J. G. Waller	6	6	12 m.	224 33
Combermere—Port Stewart	J. Stobbs	211	3	12 m.	350 00
Consecon—Railway Station (C.O.)	D. E. Sprung	4	24	12 m.	187 80
Consecon—R. R. No. 1	H. G. Murphy	14, 770 yd.	6	12 m.	397 17
Consecon—R. R. No. 2	G. Woods	20	6	12 m.	530 33
Consecon—R. R. No. 3	C. H. Tyler	141	6	12 m.	451 01
Copes Falls—Tory Hill	T. E. Rowe	91	2	12 m.	104 00
Corbyville—Railway Station (G.T.)	S. M. Dougham	100 yd.	12	12 m.	62 60
Corbyville—R. R. No. 1	M. M. Reid	191	6	12 m.	604 08
Cordova Mines—Havelock	E. C. Pace	10	6	9 m. to Dec. 31, '14	356 34
Cordova Mines—Vansickle	E. W. Cole	6	2	12 m.	89 00
Cranworth—Portland	W. McKenny	51	2	12 m.	103 00
Crookston—R. R. No. 1	J. McKee	3	12	12 m.	252 77
Crookston—R. R. No. 2	E. D. Twiddy	161	6	12 m.	381 00
Crow Lake—Sharbot Lake	J. W. Knapp	9	2	12 m.	100 00
Croydon—Napanea	G. Delane	151	6	12 m.	550 00
Curvo Lake—Selwyn	D. Whetang, Sr.	31	3	12 m.	125 00
D'Arcy—The Corners	J. Garrab	9	3	12 m.	273 90
Darford—R. R. No. 1	J. S. Ewing	111	6	2 m. from Feb. 1, '15	54 00
Deer Lake—Highland Grove	Est. of A. W. Willis	3	3	12 m.	30 00
Deloro—Railway Station	B. Callery	13	12	12 m.	200 00
Delta—Railway Station (B. & W.)	F. A. Jackson	4	24	12 m.	206 53
Demorestville—Circular Route	E. J. Ryan	15	6	12 m.	335 67
Demorestville—R. R. No. 2	A. G. Vidler	143	6	12 m.	185 00
Demorestville—R. R. No. 3	E. Thompson	141	6	12 m.	508 83
Denbigh—Griffith	A. Lockwood	14	2	12 m.	123 00
Denbigh—Plevna	B. D. Lloyd	23	3	12 m.	550 00
Denbigh—Slite Falls	T. Wager	6	2	1 m., 22 d. to May 22, '14	14 00
	E. Wager	6	2	10 m., 9 d. from May 22, '14	37 95
Deseronto—Railway Station (C.N.O.)	H. Howard	4	44, 30	1 m., 20 d. from May 12, '14	119 02
Deseronto—Marysville	T. Gaut	5	6	8 m., 12 d. to Dec. 12, '14	275 00
Deseronto—Napanea	C. A. Anderson & S.	8	7	2 m., 12 d. to Dec. 30, '14	108 00
Deseronto—Napanea Ry. Sta. (G.T.)	S. Allen	9	7	3 m., 1 d. from Dec. 30, '14	182 00
Deseronto—Picton	E. M. Herrington	17	6	9 m., 3 d. to Dec. 31, '14	1, 467 08
Deseronto—St. Letter Boxes	The Rathburn Co.	2	19	7 m., 3 d. to Nov. 3, '14	59 39
	H. Howard	1m, 200 yd.	18	4 m., 27 d. from Nov. 3, '14	32 61
Deseronto Station—Storing of Night Mails	C. N. O. Ry. Co.			3 m., 29 d. to Oct. 29, '14	30 00
Donald—Railway Station	T. Hodgson	10 rd.	12	1 m., 8 d. from Feb. 23, '15	8 00
Donaldson—Wilbut Station	M. Hannah	4m, 1257 y	3	12 m.	143 24
Dorland—R. R. No. 1	M. F. Mallory	84	6	10 m., 7 d. from May 25, '14	215 89
East Hungerford—Erinsville	Est. J. P. Whalen	8	2	12 m.	85 00
Echo Lake—Wagnerville	C. Cox	6	2	12 m.	75 00
Eldorado—R. M. D. No. 1	F. A. Comford	101	6	12 m.	470 46

APPENDIX B—Continued.

DETAIL of all payments for Mail Transportation in Kingston Postal Division, &c.—Continued.

Name of Route.	Name of Contractor.	Distance in Miles.	No. of Trips per Week.	Period, in Months and Days.	Amount.
					\$ cts.
Elgin—Railway Station (B. & W.).....	H. Kelsey.....	3½	24	12 m.	243 54
Elgin—R. R. No. 1.....	J. Prior.....	12½	6	12 m.	426 90
Elgin—R. R. No. 2.....	W. Powers.....	12½	6	12 m.	507 55
Elgin—R. R. No. 3.....	J. F. Morris.....	14	6	12 m.	417 42
Elgin—R. R. No. 4.....	B. H. White.....	22½	6	9 m. from July 1, '14.	428 67
Elginburg—R. R. No. 1.....	H. Bearance.....	8	6	12 m.	216 00
Elginburg—R. R. No. 2.....	G. L. Bliss.....	14½	6	12 m.	379 16
Elmbrook—R. R. No. 1.....	Wm. Quinn.....	9	6	12 m.	279 75
Elzevir—Flinton.....	C. McNulty.....	6	2	12 m.	78 00
Ennismore—R. R. No. 1.....	L. Sullivan.....	20, 24	6	12 m.	598 86
Ennismore—R. R. No. 2.....	D. Hickson.....	15½, 17½	6	12 m.	283 58
Enterprise—Railway Station (C.N.O.).....	S. A. Patterson.....	24	24, 12	12 m.	108 31
Enterprise—R. R. No. 1.....	H. W. Wagar.....	20	6	12 m.	594 32
Enterprise—R. R. No. 2.....	W. H. Dopking.....	16½, 23½	6	12 m.	545 34
Enterprise—Trafford.....	S. Cameron & Est of A. B. Carscallen, suresties.....	11	1	12 m.	47 96
Enterprise—Wilkinson.....	A. C. Finn.....	8½	3	11 m. to Feb. 28, '15.	91 67
Eriassville—Railway Stn (C.N.O.).....	Wm. Hopkins.....	12	12	10 m., 21 d. from May 11, '14	209 25
Eriassville—R. R. No. 1.....	J. Pickens.....	19	6	5 m., 13 d. from Oct. 19, '14	233 46
Essonville—Tory Hill.....	H. McGuire.....	4	3	12 m.	80 00
Ewan—Furnace Falls, Ry. Crossing.....	T. A. Jackson.....	14	3	12 m.	350 00
Fall River—Maberly.....	Wm. Palmer.....	5	12	12 m.	80 00
Fenella—R. R. No. 1.....	S. Leach.....	20	6	1 m. to April 30, '14	45 33
Fenella—R. R. No. 1.....	F. Green.....	20	6	11 m. from April 30, '14.	335 06
Ferriehigh—Plevna.....	A. Lyons.....	5½	3	12 m.	121 51
Flinton—Kaladar Station.....	T. J. Vance.....	8	6	12 m.	338 04
Forest Mills—Overton.....	J. Schamehorn.....	2½	3	6 m. to Sept. 30, '14	31 00
Fort Stewart—L'Amable Ry. Sta.....	J. Burnett.....	19	6	12 m.	740 00
Fowler's Corners—Best's Railway Sta.....	R. Maitland.....	3½	6	12 m.	140 85
Foxboro—Railway Station.....	I. F. Eggleton.....	1½	12	12 m.	231 62
Foxboro—R. R. No. 1.....	E. P. Sine.....	10	6	12 m.	459 92
Frankford—Railway Station.....	F. Spencer.....	200 yd.	12	6 m. to Sept. 30, '14	70 03
Frankford—R. R. No. 1.....	J. Carr.....	200 yd.	12	6 m. from Sept. 30, '15.	82 50
Frankford—R. R. No. 2.....	J. T. Collier.....	20	6	12 m.	668 38
Frankford—R. R. No. 2.....	S. Nicholson.....	15½	6	12 m.	577 00
Frankford—R. R. No. 3.....	H. R. Nugent.....	19	6	12 m.	603 34
Frankford—R. R. No. 4.....	A. Fox.....	9½	6	9 m., 16 d. from June 15, '14	237 95
Gannaque P. O.—Railway Station.....	The Thousand Island Railway Co.....	2,508 ft.	38	12 m. and arrears.....	424 60
Gannaque—R. R. No. 1.....	G. Cunningham.....	10½	6	12 m.	859 67
Gannaque—R. R. No. 2.....	G. R. Carpenter.....	25½	6	12 m.	805 78
Gannaque—R. R. No. 3.....	F. C. Gray.....	17	6	12 m.	670 17
Gannaque—Street Letter Boxes.....	Wm. Pratt.....	3m1,506y.	13	12 m.	228 05
Gannaque Jet.—Railway Stn. (G.T.).....	F. J. Laughton.....	18	12	12 m.	25 00
Gardenville—Weller's Bay Station.....	J. Dymond.....	1	6	12 m.	57 00
Gelert—Railway Station.....	A. J. Scott.....	200 yd.	6	12 m.	15 95
Gilmour—Railway Station.....	D. Goodwin.....	100 yd.	12	3 m. to June 30, '14.	5 00
Gilmour—Railway Station.....	M. K. Baker.....	100 yd.	12	9 m. from June 30, '14.	45 00
Glanmire—Millbridge.....	H. F. Lummiss.....	7	2	12 m.	104 00
Glenburnie—R. R. No. 1.....	A. Bruton.....	14½	6	12 m.	448 00
Glenburnie—The Corners.....	A. Bruton.....	1	12	12 m.	90 00
Glenfield—Venachar.....	M. C. Briggs.....	4	1	2 m., 14 d. to June 14, '14.	8 24
".....	A. Thompson.....	4	1	9 m., 16 d. from June 14, '14	31 76
Glen Millar—Trenton.....	T. H. Sweetman.....	3½	6	12 m.	140 00
Godfrey—Railway Station (C.P.).....	G. W. Shepherd.....	110 yd.	18	12 m.	93 90
Godfrey—Reynoldston.....	G. Haddock.....	7½	3	2 m., 7 d. to June 7, '14.	27 48
Godfrey—R. R. No. 1.....	A. Shultz.....	15½, 23½	6, 3	12 m.	433 45
Goodeham—Railway Station.....	J. M. Pickens.....	1	12, 6	12 m.	99 58
Goodeham—Ursa.....	S. Kettle.....	6	1	12 m.	35 00
Grafton—Railway Station.....	S. Howard.....	1	7	12 m.	100 00
".....	S. Howard.....	1	12	12 m.	150 00
Grafton—R. R. No. 1.....	J. F. Cochrane.....	27½	6	3 m. from Jan. 1, '15.	181 92
Greenview—Maynooth.....	P. Fitzgerald.....	7	3	12 m.	235 50
Grenadier Island—River Road.....	W. E. Williams.....	1½	6, 3	12 m.	290 00
Gunter—McCrae.....	H. M. Sleeper.....	10½	2	12 m.	94 64
Gunter—Railway Stn (St. Ola).....	J. W. Schriver.....	6½	6	12 m.	275 00
Hadlington—Tory Hill.....	Wm. Woods.....	10	2	12 m.	175 00
Haliburton—Railway Station.....	L. O. Keefer.....	1½	12	12 m.	100 00
Haliburton—Wicksteed.....	D. H. Anderson.....	10	1	12 m.	55 60
Halloway—Railway Station.....	Etta Rose.....	1	12	12 m.	124 80

APPENDIX B—Continued.

DETAIL of all payments for Mail Transportation in Kingston Postal Division, &c.—Continued.

Name of Route.	Name of Contractor.	Distance in Miles.	No. of Trips per Week.	Period, in Months and Days.	Amount.
					\$ cts.
Halloway—R. R. No. 1.....	J. A. McMullen.....	14½	6	12 m.....	449 25
Halloway—R. R. No. 2.....	J. W. Wilson.....	194	6	12 m.....	492 00
Hall's Glen—Lakefield.....	D. H. Little.....	13½	6	6 m. to Sept. 30, '14.....	274 00
Hall's Lake—Minden.....	Wm. J. Cooper.....	18	2	3 m. to June 30, '14.....	52 59
"	J. Welch.....	18	2	2 d. to July 2, '14.....	3 85
"	W. J. Cooper.....	18	2	8 m. 29 d. from July 2, '14.....	261 33
Harcourt—Kemnaway.....	W. F. Scott.....	7	2	12 m.....	156 00
Harcourt—Railway Station.....	E. Schiekler.....	25 rd.	6	12 m.....	65 17
Harold—R. R. No. 1.....	M. Tanner.....	21½ ml.	6	12 m.....	565 66
Harold—R. R. No. 2.....	R. A. Kemp.....	24	6	12 m.....	560 92
Harrowsmoth—Railway Sta. (C.N.O.).....	J. T. Truscott.....	45 rd.	12	12 m.....	68 75
Harrowsmith—Railway Station.....	G. Dowker.....	45 rd.	18	4 m. to July 31, '14.....	37 51
Harrowsmith—Railway Station (C.P.).....	J. W. Godfrey.....	45 rd.	18	8 m. from July 31, '14.....	75 00
Harrowsmith—Railway Sta. (K.&P.).....	E. R. Martin.....	45 rd.	6	3 m. to June 30, '14.....	2 50
Harrowsmith—R. R. No. 1.....	E. N. Charleston.....	20 ml.	6	12 m.....	694 34
Harrowsmith—R. R. No. 2.....	P. Lakin.....	22½	6	12 m.....	695 08
Harrowsmith—R. R. No. 3.....	T. W. Guess.....	14½	6	12 m.....	486 17
Harrowsmith—Sydenham.....	E. R. Martin.....	4	6	3 m. to June 30, '14.....	12 00
Harrowsmith Jet.—Transfers.....	Canadian Pac. Ry.....			3 m. from Jan. 1, '14.....	9 60
Hartington—Railway Station (C.P.).....	H. Jamieson.....		24	12 m.....	30 00
Hartington—R. R. No. 1.....	W. Jeffrey.....	30	3	12 m.....	569 42
Hartmore—Herron.....	W. N. Wade.....	10½	3	12 m.....	234 00
Hastings—Norwood.....	W. T. Carbrej.....	4	12	9 m. to Dec. 31, '14.....	60 00
Hastings—Railway Station.....	A. Greenley.....	6	6	12 m.....	480 83
Hastings—R. R. No. 1.....	J. Brithwaite, Jr.....	10	6	12 m.....	514 95
Hastings—R. R. No. 2.....	O. Waters.....	24½	6	12 m.....	540 16
Hastings—R. R. No. 3.....	M. A. Beavis.....	20½	6	10 m. to Jan. 31, '15.....	108 17
"	J. Stevenson.....	20½	6	2 m. from Jan. 31, '15.....	236 25
Havelock—Oak Lake.....	M. Post.....	16	3	3 m. to Dec. 31, '14.....	107 50
" —Railway Station.....	H. Whitney.....	16	3	3 m. from Dec. 31, '14.....	400 00
Havelock—R. R. No. 1.....	D. D. Hogg.....	205 yd.	24	12 m.....	119 00
Havelock—R. R. No. 2.....	E. C. Pace.....	6	6	3 m. from Jan. 1, '15.....	389 22
Havelock—R. R. No. 2.....	A. W. Coon.....	21½	6	7 m., 16 d. to Nov. 16, '14.....	225 95
Havelock—R. R. No. 3.....	G. Buchanan.....	21½	6	4 m., 14 d. from Nov. 16, '14.....	470 44
Havelock—R. R. No. 3.....	W. J. Andrews.....	26½	6	6 m., 9 d. to Oct. 9, '14.....	442 99
Havelock—R. R. No. 3.....	A. Coon.....	28½	6	5 m., 21 d. from Oct. 9, '14.....	182 50
Havelock—Railway Sta., Transfers.....	H. W. Roche.....	7	12	12 m.....	167 00
Herron—McArthur's Mills.....	R. Y. Harvey.....	4½	3	12 m.....	175 00
Hinawath—Keene.....	M. Kennaley.....	6½	2	12 m.....	181 67
Highland Grove—Railway Station.....	T. J. Lowry.....	6	12-6	12 m.....	133 75
Hillier—Railway Station.....	R. P. Wilson.....	6	24	12 m.....	671 79
Hillier—R. R. No. 1.....	J. E. Wight.....	17,770 yd.	6	12 m.....	447 30
Hilton—R. R. No. 1.....	C. W. Combs.....	13	6	12 m.....	27 50
Hoard's Station—Railway Station.....	G. W. Brady.....	20 rd.	6	12 m.....	156 50
Indian River—Railway Station (C.P.).....	W. H. Kidd.....	1/16	12	12 m.....	556 75
Indian Route—R. R. No. 1.....	W. Doherty.....	19	6	12 m.....	541 00
Indian Route—R. R. No. 2.....	R. H. Cavanagh.....	15	6	12 m.....	260 81
Indian River—R. R. No. 3.....	R. Elmhurst.....	21	6	6 m., 15 d. from Sept. 15, '14.....	350 67
Inverary—R. R. No. 1.....	J. L. Gerald.....	10	6	12 m.....	16 65
Iroindale—Railway Station.....	F. G. Vanderlip.....	12	3	3 m. to June 30, '14.....	103 25
Iroindale—Railway Station.....	P. H. Proctor.....	12	9	9 m. from June 30, '14.....	387 83
Ivanhoe—R. R. No. 1.....	J. Clements.....	16½	6	12 m.....	153 30
Ivy Lea—Summer Resorts.....	M. H. McNeil.....	34	6	Summer service, 1914.....	478 81
Jasper—R. R. No. 2.....	W. T. Ready.....	17	6	12 m.....	307 50
Jasper—R. R. No. 4.....	G. N. Hill.....	11	6	12 m.....	680 11
Joyceville—R. R. No. 1.....	G. L. Woods.....	18½	6	12 m.....	234 75
Keene—Railway Station.....	R. J. Stewart.....	11	12	12 m.....	331 83
Keene—R. R. No. 1.....	R. H. Campbell.....	18½	6	7 m. from Sept. 1, '14.....	
Kingston, Christmas, 1914, Special Delivery.....	Sundry persons.....			Special service.....	129 00
Kingston—Conveyance of Letter Carriers.....	Kingston, Portsmouth and Catarqui Street Ry. Co.....				475 00
Kingston—Perth Road.....	E. Babcock.....	18	6	12 m.....	758 22
Kingston—Railway Stations.....	T. O'Brien.....		as req.	12 m.....	669 50
Kingston—Railway Station.....	T. O'Brien.....		24	12 m.....	313 00
Kingston—R. R. No. 1.....	H. W. Newborn.....	21	6	12 m.....	673 75
Kingston—R. R. No. 3.....	G. A. Babcock.....	12	6	12 d.....	482 25
Kingston—R. R. No. 4.....	S. H. Alport.....	18½	6	3 m. from Jan. 1, '15.....	127 50
Kingston—Seeley's Bay.....	F. A. Wells.....	23	6	12 m.....	700 00

APPENDIX B—Continued.

DETAIL of all payments for Mail Transportation in Kingston Postal Division, &c.—Continued.

Name of Route.	Name of Contractor.	Distance in Miles.	No. of Trips per Week.	Period, in Months and Days.	Amount.
					\$ cts
Kingston—Street Letter and Parcel Boxes, University, etc.	J. V. McFadden.....		12 m.		1,925 00
Kingston—Sydenham.....	S. H. Alport.....	18½	6	9 m. to Dec. 31, 1914.	380 33
Kingston Station—G. T. Junction.	J. P. Hanley.....	2	26	1 m., 15 d. to May 15, '14.	4 45
Kinmount—Mount Irwin.....	C. Peacock.....	7	3	12 m.	150 00
Kinmount—Union Creek.....	F. Maguire.....	4½	3	12 m.	135 00
Lakefield—Railway Station.....	J. M. Bygott.....		24	12 m.	400 00
Lakefield—R. R. No. 1.....	J. Clarkson.....	38	6	12 m.	740 67
Lakefield—R. R. No. 2.....	D. H. Little.....	13½ & 27½	6	6 m. from Oct. 1, '14.	367 72
Lakefield—R. R. No. 3.....	C. O. Northey.....	24½	6	12 m.	722 44
Lakefield—R. R. No. 4.....	A. Haurahan.....	17½	6	12 m.	481 67
Lakefield—Young's Point.....	P. A. Kearney.....	5½	6	9 m. Winter Service.	280 00
Lake Opinicon—Perth Road.....	G. Clough.....	10½	3	12 m.	154 00
L'Amable—Bronson Station.....	A. W. Munro.....	1	6	6 m. to Sept. 30, '14.	65 00
L'Amable—Bronson Station.....	A. R. Hennessey.....	1	6	6 m. from Sept. 30, '14.	78 00
Lang—Railway Station.....	A. Esson.....		12	12 m.	128 33
Lansdowne—Railway Station (G. T.)	W. H. Wallis.....		6	12 m.	62 00
Lansdowne—Railway Station.....	T. A. Bradley.....	80 rds.	30	12 m.	300 00
Lansdowne—R. R. No. 1.....	J. H. Graham.....	17½	6	12 m.	510 22
Lansdowne—R. R. No. 2.....	G. E. McKay.....	17½	6	12 m.	697 50
Lansdowne—R. R. No. 3.....	S. B. Plunkett.....	20	6	12 m.	703 84
Lansdowne—R. R. No. 4.....	R. E. Running.....	25½	6	12 m.	932 92
Larkin—Railway Station.....	D. Murphy.....	110 rds.	3	9 m. from July 1, '14.	41 30
Latta—R. R. No. 1.....	P. J. Hubel.....	13	6	12 m.	351 00
Leaside—Overton.....	J. Schamehorn.....	9 m. 170 r.	3	6 m. to Sept. 30, '14.	62 50
Leland—Perth Road.....	E. Johnston.....	4	3	12 m.	156 00
Leochin—Railway Station.....	L. Pringle.....	1	12	12 m.	142 46
Long Lake—Mountain Grove.....	L. M. Smith.....	5	3	8 m. to Nov. 30, '14.	139 65
Lyn—Railway Station (B. & W.).....	H. Tennant.....	18	3	12 m.	110 07
Lyn—Railway Station (G. T.).....	W. A. McLean.....	1	6	3 m. to June 30, '14.	11 52
Lyn—Railway Station (G. T.).....	P. Gardiner.....	1	6	12 m.	211 52
Lyn—R. R. No. 1.....	A. J. Booth.....	17½	6	9 m. to Dec. 31, '14.	423 74
Lyn—R. R. No. 1.....	E. N. Willey.....	17½	6	3 m. from Dec. 31, '14.	141 11
Lyndhurst—Morton.....	A. M. Sweet.....	3	6	12 m.	120 00
Lyndhurst—Rail. S'n. (B. W. & N. W.)	A. M. Sweet.....	2½	18	12 m.	280 00
Lyndhurst—R. R. No. 1.....	T. J. McConnell.....	19	6	12 m.	848 74
Lyndhurst—R. R. No. 2.....	J. D. Wetherell.....	17½	6	12 m.	567 67
McLean—Parham.....	H. Wood.....	8½	2	8 m. to Nov. 30, '14.	86 67
Madoc—Railway Station (C. O.).....	G. Alcombrack.....	7	12	12 m.	228 35
Madoc—Railway Station (C. P.).....	E. J. Tanner.....	61	19	12 m.	399 00
Madoc—Wanhoe Railway Station.....	E. J. Tanner.....	6½	7	12 m.	18 25
Madoc—Railway Station (G. T.).....	W. J. Atkins.....	6½	24	12 m.	125 00
Madoc—R. R. No. 1.....	T. W. Hamilton.....	14	4	12 m.	334 03
Madoc—R. R. No. 2.....	G. Keene.....	19	6	12 m.	696 21
Madoc—R. R. No. 3.....	S. R. West.....	28	6	6 m. 5 d. to Oct. 5, '14.	322 38
Madoc—R. R. No. 3.....	G. A. Ferguson.....	11½ & 17½	6	5 m. & 26 d. from Oct. 5, '14.	411 41
Mallorytown—Railway Station (G. T.)	R.:H. McCalpin.....	100 yds.	6	12 m.	52 00
Mallorytown—Railway Station (G.T.)	R. Heaslip.....	200 yds.	30	12 m.	200 00
Mallorytown—R. R. No. 1.....	C. D. McDonald.....	14	16	12 m.	713 93
Mallorytown—R. R. No. 2.....	W. J. Edgley.....	24	6	12 m.	619 56
Mallorytown—R. R. No. 3.....	A. Morrow.....	14½	6	12 m.	680 89
Mallorytown—R. R. No. 4.....	A. E. Summers.....	18½	6	12 m.	723 64
Malone—Railway Station.....	W. D. Nickle.....	4	6	12 m.	80 00
Maple Lake—Minden.....	J. Barry.....	22½	3	1 m. to April 30, '14.	32 88
Maple Lake—West Guilford.....	N. Barnum.....	3	3	1 m. to April 30, '14.	5 42
Marlbank—Railway Station (C.N.O.)	H. A. Allen.....		12	12 m.	106 80
Marlbank—R. R. No. 1.....	H. A. Allen.....	20	6	12 m.	614 00
Marlbank—R. R. No. 2.....	W. P. Allan.....	16½	6	10 m. from June 1, '14.	342 83
Marmora—Railway Station (C.O.).....	R. A. McWilliams.....	25	12	12 m.	250 00
Marmora—R. R. No. 1.....	T. Colbertson.....	21½	6	12 m.	638 00
Marmora—R. R. No. 2.....	J. McCraeken.....	20, 25	6	12 m.	543 22
Marmora—Shanick.....	M. Sheridan.....	10	2	4 m. to July 31, '14.	37 04
Marmora—Shanick.....	G. A. Franklin.....	10	2	8 m. from July 31, '14.	83 33
Marmora—Stirling.....	W. Culin.....	16	6	9 m. to Dec. 31, '14.	326 58
Marysville—Railway Station (G. T.)	P. McAlpine.....	1	24	12 m.	100 00
Marysville—R. R. No. 1.....	P. McAlpine.....	19½	6	6 m. from Oct. 1, '14.	348 62
Maynooth—Porterville.....	A. M. Carswell.....	8	2	12 m.	80 00
Maynooth—Railway Station (C.O.)	J. Haryett.....	4	6-3	12 m.	127 80
Milford—R. R. No. 1.....	F. Vanalstine.....	19½	6	12 m.	697 96
Milford—R. R. No. 2.....	M. Hicks.....	11,990 yd.	6	12 m.	390 83
Milbridge—Railway Station.....	J. J. Hogan.....	11	6	12 m.	175 00
Minden—Railway Station (Gelert)	J. Mortimer.....	7½	6	12 m.	175 00

APPENDIX B—Continued.

DETAIL of all payments for Mail Transportation in Kingston Postal Division, &c.—Continued.

Name of Route.	Name of Contractor.	Distance in Miles.	No. of Trips per Week.	Period, in Months and Days.	Amount.
					\$ cts.
Minden—Railway Station (Kinmount).	J. Mortimer.....	12	6	12 m.	469 50
Minden—West Guilford.....	G. Clancy.....	25½	3	12 m.	407 00
Mississippi Station—Rail. St'n. (C.P.)	W. A. Geddes.....	330 yds.	12	12 m.	50 08
Moirs—R. R. No. 1.....	E. Harrison.....	10½	6	12 m.	291 00
Morganston—R. R. No. 1.....	T. Dennis.....	10½	6	12 m.	405 75
Moscow—Bay of Quinte R. Station.	A. H. Pearson.....	6	24-12	12 m.	97 00
Moscow—R. R. No. 1.....	C. W. Huffman.....	6	6	12 m.	136 75
Moscow—R. R. No. 2.....	A. H. Pearson.....	16	6	12 m.	349 19
Moscow—R. R. No. 3.....	F. Albertson.....	14	6	12 m.	439 09
Mount Chesney—R. R. No. 1.....	F. J. McGarvey.....	11½	6	12 m.	369 50
Mount Julian—Burleigh Road.....	Estate of P. Kennedy.....	3	3	9 m., Winter Service.	50 03
Mountain Grove—Railway Station.....	A. McDonald.....	100 yds.	12	12 m.	40 80
Napanee—Railway Station.....	J. S. Chatterton.....	½	25	2 m. to May 31, '14.	83 33
Napanee—Railway Station (G. T.).....	J. G. Oliver.....	½	25	10 m. from May 31, '14.	500 00
Napanee—Railway Station (C.N.O.).....	E. McLaughlin.....	1	36	9 m., 9 d., from June 22, '14	282 90
Napanee Rail. St'n. (C.N.O. & G.T.)	E. McLaughlin.....	150 yds.	36	9 m., 9 d., from June 22, '14	113 33
Napanee—G.T. Ry. St'n. & Selby Cross	E. McLaughlin.....	1	28	d. to Dec. 31, '14.	42 00
Napanee—R. R. No. 1.....	A. T. Rutan.....	20½	6	12 m.	623 92
Napanee—R. R. No. 2.....	H. W. Gallagher.....	19	6	12 m.	714 96
Napanee—R. R. No. 3.....	W. J. Walsh.....	29	6	12 m.	716 92
Napanee—S. R. R.....	S. McNeill.....	11½	6	12 m.	394 42
Napanee—(Switzerville) S. R.....	C. E. Van Alstyne.....	18	6	12 m.	557 62
Napanee—R. R. No. 6.....	D. Clark.....	18½	6	12 m.	507 75
Napanee—R. R. No. 7.....	J. A. Davis.....	17½	6	12 m.	530 58
Napanee—Street Letter Boxes	R. A. Leonard.....	1½	18	12 m.	75 00
Newboro—Railway Station (B. & W.)	J. Bell.....	1	24	12 m.	175 00
Newboro—R. R. No. 1.....	J. Moulton.....	6	6	12 m.	376 42
Newburgh—Railway Station (C.N.O.)	T. Lyons.....	1	24	10 m., 17 d. from May 15, '14	131 87
Newburgh—R. R. No. 1.....	G. McFarlane.....	21½	6	12 m.	613 34
New Carlou—Hybla Railway Stn.	C. C. Wassmund.....	11½	3	12 m.	299 52
Norwood—Railway Station.....	J. Weir.....	1	26	12 m.	437 36
Norwood—R. R. No. 1.....	J. MacNaughton.....	16, 511 y.	6	12 m.	548 16
Norwood—R. R. No. 2.....	W. D. Robson.....	19½	6	12 m.	627 59
Norwood—R. R. No. 3.....	H. E. Beavis.....	19½	6	12 m.	542 00
Norwood—R. R. No. 4.....	W. T. Carbray.....	6	12	3 m. from Jan. 1, '15.	129 25
Oconto—Railway Station (C.P.)	D. Attewell.....	110 yd.	6	12 m.	50 00
Odessa—R. R. No. 1 (Violet)	S. W. Clark.....	14	6	12 m.	477 69
Odessa—R. R. No. 2—Wilton No. 1	S. W. Clark.....	8 & 17½	6	9 m. from July 1, '14	620 30
Odessa—R. R. No. 3.....	M. F. Schermerhorn.....	17½	6	12 m.	535 19
Odessa—R. R. No. 4.....	M. F. Schermerhorn.....	5	12	12 m.	335 51
Odessa—Thorp.....	S. W. Clark.....	6½	6	3 m. to June 30, '14.	89 50
Oso Station—Railway Station (C.P.R.)	S. C. Bourk.....	110 yd.	12	12 m.	62 60
Parkham—Railway Station (C.P.)	G. W. Killins.....	2½	6	12 m.	220 00
Parkham—R. R. No. 1.....	W. A. Charlton.....	23	6	4 m. from Dec. 31, '14.	174 34
Parkhouse—Railway Station.....	J. B. Loberge.....	1	3	12 m.	40 80
Peterboro—Conveyance of Letter C's	Peterboro Rd. Ry. Co.....	1	12	m.	471 95
Peterboro—Railway Stn. (C.P. & G.T.)	A. Keane.....	½ & ½	98	12 m.	1,190-00
Peterboro—R. R. No. 1.....	A. G. Shearer.....	12	6	3 d. to April 3, '14.	4 50
Peterboro—R. R. No. 1.....	P. J. Scollard.....	44	6	12 m.	872 42
Peterboro—R. R. No. 2.....	C. E. Horton.....	19	6	12 m.	581 32
Peterboro—R. R. No. 3.....	A. Ward.....	17	6	12 m.	650 33
Peterboro—R. R. No. 4.....	A. Patterson.....	30	6	12 m.	211 75
" " " 5.....	C. Harnden.....	30	6	12 m.	634 92
" " " 6.....	J. Galvia.....	19½	6	12 m.	538 83
" " " 7.....	J. Redmond.....	14	6	12 m.	570 58
" " " 8.....	P. S. Cleghorn.....	15½	6	12 m.	761 00
" " " 9.....	R. E. Rutherford.....	16½	6	12 m.	649 42
" " " 10.....	F. G. Profit.....	18½	6	12 m.	647 00
" " " 11.....	W. W. Bell.....	16	6	3 m. from Jan. 1, '15	71 00
Peterboro—Stewart Hall.....	M. Stewart.....	7	3	6 m. to June 30, '14.	78 00
" " " ".....	F. Collins.....	7	3	6 m. from June 30, '15.	130 43
Peterboro—Street Letter Boxes	M. Kylie.....	16	as req.	12 m.	1,550 00
Peterboro—Warsaw.....	W. W. Bell.....	16	6	9 m. to Dec. 31, '14.	213 00
Pictou—Railway Station (C.O.)	O. C. Hubbs.....	1	24	9 m. to Dec. 31, '14.	187 50
" " " ".....	W. A. Johnston.....	1	24	3 m. from Dec. 31, '14.	75 00
Pictou—R. R. No. 1.....	J. W. Whattam.....	21½	6	12 m.	668 47
" " " 2.....	H. E. Putman.....	20 m., 35 rd.	6	12 m.	1,269 50
" " " 3.....	F. Welbanks.....	17 m., 80 rd.	6	12 m.	673 5½

APPENDIX B—Continued.

DETAIL of all payments for Mail Transportation in Kingston Postal Division, &c.—Continued.

Name of Route.	Name of Contractor.	Distance in Miles.	No. of Trips per Week.	Period, in Months and Days.	Amount.
					¢
Pictou—R. R. No. 4	P. Storms	15	6	12 m.	775 55
" " 5 (Prayer)	A. Minaker	18	6	12 m.	853 75
" " 6	E. M. Herrington	17	6	3 m. from Jan. 1, '15	479 25
" " 7	E. M. Herrington	17,550 yd.	6	12 m.	790 52
" " 8	H. A. Barr	17,1430 yd.	6	12 m.	668 16
" " 9	P. McCrimmon	14 1/2	6	7 m. from Sept. 1, '14	263 75
Pictou—Street Letter Boxes	W. V. Pettat	1	12	12 m.	78 25
Plainville—R. R. No. 1	R. A. Eagleson	8	6	5 m., 27 d. from Oct. 5, '14	118 47
Plevna—Clarendon Station	J. Ward	22	3	12 m.	448 00
Plevna—Lavant Station	J. E. Brouse	17	3	12 m.	190 00
Port Hope—R. R. No. 2	W. Beatty	18 m., 840 yd.	6	12 m.	654 83
Portland—Crosby Railway Station	H. H. Henderson	5 m., 163 yd.	12	12 m.	368 03
Portland—R. R. No. 1	P. W. Olmstead	22	6	12 m.	675 07
Portland—Smith's Falls	J. Seward	18	6	12 m.	860 75
Portsmouth—R. R. No. 1	J. McNight	11	6	12 m.	385 67
Read—Shannonville	J. M. Brennan	13 1/2	6	6 m. to June 30, '14	357 33
Redan—Rock Springs	J. J. O'Neil	3	3	1 m. March 15	9 17
Rednersville—R. R. No. 1	J. S. Dempsey	8,330 yd.	6	12 m.	322 00
Roblin—R. R. No. 1	W. Wilkes	21 1/2	6	12 m.	666 35
" " 2	J. M. Hughes	23	6	6 m. from Oct. 1, '14	187 25
Rock Springs—R. R. No. 1	W. M. Peterson	21	6	3 m. from Jan. 1, '15	127 62
Roseneath—R. R. No. 1	T. H. Honey	17 1/2	0	12 m.	512 42
" " 2	N. D. Timlin	12	6	12 m.	367 86
Roslin—R. R. No. 1	J. Sayers	21	6	12 m.	679 14
Rosemore—R. R. No. 1	W. Brown	15	6	12 m.	711 44
St. Lawrence—Wolfe Island	S. W. D. Woodman	14	2	1 m. to April 30, '14	20 83
" " 2	W. Ranous	13	2	8 m., 6 d. to Dec. 6, '14	160 33
Szeley's Bay—R. R. No. 1	R. Kenny	15	6	12 m.	661 08
" " 2	J. Dormer	16 1/2 & 18 1/2	6	4 m., 29 d. from Nov. 2, '14	168 23
Seiby—R. R. No. 1	J. E. Edgar	10 1/2	6	12 m.	628 13
Shannonville—Railway Station (G.T.)	W. H. Doxtator	1	12	12 m.	185 00
Shannonville—R. R. No. 1	R. Brennan	13 1/2	6	4 d. to Oct. 4, '14	7 85
" " 2	J. Doran	13 1/2	6	5 m., 27 d. from Oct. 4, '14	363 46
Sharbot Lake—Railway Station (C.P.)	A. Farnsworth	15 1/2	6	7 m. from Sept. 1, '14	290 83
Sharbot Lake—Zealand	H. F. Thomson	4	32	12 m.	250 35
Silville—R. R. No. 1	H. J. Thomson	5 1/2	2	12 m.	75 00
Simcoe Island—Wolfe Island	J. Garrison	7	6	12 m.	362 75
Smith's Falls—R. R. No. 4	R. Bush	3 1/2	2	12 m.	104 00
Snow Road Stn.—Railway Stn. (C.P.)	W. H. Halliday	16	6	11 m., 11 d. from Apr. 20, '14	491 12
Sparton—Railway Stn. (B.W. & N.W.)	J. A. Geddes	20 yd.	12	12 m.	31 30
Sparton—R. R. No. 1	S. W. Stafford	1 1/2	12	12 m.	100 00
South Bay—R. R. No. 1	S. W. Stafford	11 1/2	6	12 m.	416 59
South Monaghan—R. R. No. 1	F. Rose	15 1/2	6	12 m.	438 38
South Monaghan—Wallace Point	A. Anderson	15	6	12 m.	478 73
Springbrook—R. R. No. 1	H. J. Cardwell	3 1/2	3	12 m.	100 00
Springville—Kendry Station (C.P.R.)	A. Wilsons	12	6	12 m.	293 42
" " 2	A. Reynolds	4	6	10 m., 15 d. to Feb. 15, '15	96 17
Stirling—Railway Station	J. J. Herron	4	6	1 m., 13 d. from Feb. 15, '15	13 39
Stirling—R. R. No. 1	G. G. Richards	1 1/2	18	12 m.	159 05
" " 2	W. Hulin	16	6	3 m. from Jan. 1, '15	109 08
" " 3	J. Montgomery	15	6	12 m.	498 63
" " 4	T. Andrews	19 1/2	6	12 m.	693 17
Stoco—Railway Station	R. Rodgers	15	6	12 m.	528 92
Strathcona—Railway Station (C.N.O.)	W. Cassidy	4	12	8 m., 9 d. fr. July 23, '14	151 20
Sulphide—Railway Station (C.P.)	J. C. Granger	4	24	10 m., 19 d. from May 13, '14	110 80
Sunbury—R. R. No. 1	W. J. Burgoyne	4	6	12 m.	100 00
Sydenham—Harrowmith Ry. Sta.	A. A. Sharpe	12	0	12 m.	378 59
Sydenham—R. R. No. 1	E. R. Martin	4	6	12 m.	360 00
" " 2	C. Joyner	20 1/2	6	12 m.	737 51
Tamworth—Railway Stn. (C.N.O.)	W. Knapp	8	6	12 m.	218 08
Tamworth—R. R. No. 1	A. Hannah	4	24	12 m.	132 18
" " 2	J. S. Anderson	19	6	12 m.	533 59
Thomasburg—R. R. No. 1	W. M. Wagar	15 1/2	6	12 m.	454 00
Tichborne—Railway Station (C.P.)	H. Blakely	9 1/2	0	12 m.	314 92
Toledo—R. R. No. 1	A. Gray	110 yd.	18	6 m. to Sept. 30, '14	94 20
Tory Hill—Railway Station	A. Nealon	110 yd.	18	6 m. from Sept. 30, '14	93 00
Trenton—Railway Station (G.T.)	J. E. Challies	20	6	10 m., 14 d. from May 18, '14	512 68
" " 2	R. H. Anderson	10	12 d. & 6	12 m.	90 83
" " 3	J. R. Cunningham	2 1/2	6	12 m.	72 70
" " 4	J. E. Rathbun	4	36	9 m. to Dec. 31, '14	210 00
" " 5	M. Fox	4	36	3 m. from Dec. 31, '14	97 25

6 GEORGE V, A. 1916

APPENDIX B—Continued.

DETAIL of all payments for Mail Transportation in Kingston Postal Division, &c.—Concluded.

Name of Route.	Name of Contractor.	Distance in Miles.	No. of Trips per Week.	Period, in Months and Days.	Amount.
					\$ cts.
Trenton—Transfer of Mails.....	M. Fox.....	2½	6	12 m.....	154 50
Trenton—Railway Station.....	R. S. Ireland.....	1½	26	5 m., 20 d. to Sept. 20, '14.....	567 39
Trenton—Railway Station—(G.T.).....	H. Curry.....	1½	26	6 m., 10 d. from Sept. 20, '14.....	410 10
Trenton—R. R. No. 1.....	W. J. Stoacy.....	9	6	12 m.....	324 83
" " 2.....	J. E. Rathbun.....	6	6	3 m. to June 30, '14.....	47 50
" " 3.....	J. McHenry.....	24	6	9 m. from June 30, '14.....	445 59
" " 4.....	H. B. Stinson.....	163	6	12 m.....	656 33
" " 5.....	H. Hennessy.....	123	6	12 m.....	475 83
Trenton—Street Letter Boxes.....	W. R. White.....	20	6	12 m.....	683 76
Turriff—Railway Station.....	F. A. Knox.....	23	6	12 m.....	273 90
Tweed—R. R. No. 1.....	W. R. Wood.....	4	3	12 m.....	39 00
" " 2.....	W. Finley.....	15½	6	12 m.....	526 50
Tweed—Railway Stn. and Transfer of Mails.....	W. Finley.....	12	6	7 m. from Sept. 1, '14.....	215 50
Urnville—Turriff Railway Station.....	G. Way, sr.....	320 yd.	38	12 m.....	800 00
Urnville—R. R. No. 1.....	J. McCabe.....	4	3	12 m.....	117 00
Verona—Railway Station (K. P.).....	D. Calman.....	9½	6	11 m.....	258 08
Verona—R. R. No. 1.....	J. Wilkins.....	300 yd.	24	12 m.....	144 00
" " 2.....	F. Clark.....	13	6	12 m.....	374 75
Villiers—Railway Station.....	C. A. Babcock.....	10½	6	6 m. from Oct. 1, '14.....	123 63
Warkworth—R. R. No. 1.....	J. Hastie.....	2	6	5 m. to Aug. 31, '14.....	72 05
" " 2.....	J. F. Anderson.....	14	6	12 m.....	435 67
" " 3.....	W. H. Williams.....	16½	6	12 m.....	506 92
" " 4.....	D. Drope.....	8	6	12 m.....	409 08
Wellington—Railway Station.....	A. Gamble.....	13	6	12 m.....	288 70
Wellington—R. R. No. 1.....	G. Pettingill.....	1	24	12 m.....	133 90
Westbrook—R. R. No. 1.....	A. Fraleigh.....	17½	6	12 m.....	525 30
Westbrook—R. R. No. 1.....	Wm. McEwen.....	14½	6	12 m.....	499 48
West Huntingdon—Railway Station.....	A. Adams.....	1	12	12 m.....	100 00
Westport—Railway Station (B. & W.).....	A. Adams.....	10½	6	12 m.....	330 00
Westport—Railway Station (K. & P.).....	M. A. Whelan.....	1	24	12 m.....	156 50
Westport—R. R. No. 2.....	T. H. McNeil.....	20	3	12 m.....	440 16
Westwood—Railway Station.....	D. Blair.....	16½	6	3 m., 25 d. from Dec. 7, '14.....	153 57
Wilberforce—Railway Station.....	R. Fox.....	2½	6	5 m., 15 d. to Sept. 15, '14.....	65 32
Wolfe Island—R. R. No. 1.....	R. A. Riley.....	34	12,	6 12 m.....	73 97
Wolfe Island—R. R. No. 2.....	W. I. Ranous.....	3	3	3 m., 25 d. from Dec. 7, '14.....	183 30
Wolfe Island—R. R. No. 4.....	G. A. McCrae.....	14½	6	2 m., 7 d. from Jan. 25, '15.....	78 75
Woodroos—R. R. No. 1.....	H. B. Card.....	23½	6	2 m., 12 d. from Jan. 20, '15.....	126 58
Wooler—R. R. No. 1.....	R. Lowey.....	13, 1475 y.	6	12 m.....	467 68
Yarker—Railway Station (C.N.O.).....	J. S. J. McColl.....	11	6	12 m.....	352 17
Young's Point—R. R. No. 1.....	F. Storms.....	300 yd.	24	12 m.....	168 72
	J. E. Kearney.....	8½	3	12 m.....	179 75

PARCEL POST.

Belleville—Parcel Post Delivery.....	F. Johnson.....	12 m.....	349 80
Kingston—Parcel Post Delivery.....	W. G. Bruce.....	12 m.....	454 00

Total..... \$ 187,919 86

APPENDIX B—Continued.

TORONTO POSTAL DIVISION.

DETAIL of all payments for Mail Transportation in Toronto Postal Division, made within the Fiscal Year ended March 31, 1915.

Name of Route.	Name of Contractor.	Distance in Miles.	No. of Trips per Week.	Period, in Months and Days.	Amount.
					\$ cts.
Abingdon—Winona and Winona No. 1.	S. E. Shaw	17	6	12 m.	957 07
Acton—R. R. No. 1.	N. Lambert	20½	6	12 m.	694 40
Acton—R. R. No. 2.	J. Gibbins	24	6	12 m.	733 58
Acton—R. R. No. 3.	J. Gibbons	18½	6	12 m.	570 66
Acton—R. R. No. 4.	A. McDonald	19	6	12 m.	551 50
Acton—Railway Station (G.T.)	Est. of J. Williams	6	6	3 m. to June 30, '14.	15 65
Acton West—Railway Station (G.T.)	Est. of J. Williams	36	3	3 m. to June 30, '14.	60 00
	A. M. McCann	42	9	9 m. from June 30, '14.	226 95
Agincourt—Railway Station (G.T.)	J. W. Kennedy	6	6	12 m.	78 25
Agincourt—R. R. No. 1.	J. Baxter	19½	6	12 m.	730 68
Allison—Railway Station (G.T.)	M. Sullivan	6	6	12 m.	50 00
Aldershot—R. R. No. 1.	P. D. Davidson	10	6	10 m. from June 1, '14.	306 57
Allanburg—Railway Station (G.T.) and Letter Box	M. Middaugh	3	12	12 m.	150 00
Allandale—Holly	W. Bixham	1	6	5 m. to Aug. 31, '14.	58 33
Allandale—Painawick	D. Peacock	3½	6	12 m.	150 00
Allandale—Railway Station (G.T.) and Letter Box	R. Pulford	4	42	12 m.	253 75
Allandale—R. R. No. 1.	D. Peacock	17½	6	12 m.	586 56
Allandale—R. R. No. 2.	L. C. Srigley	17½	6	7 m. from Sept. 1, '14.	318 50
Allenaville—Mail Catch Post	M. McNichol	4	12	12 m.	156 48
Allenwood—Gibson	J. P. Dean	4½	6	5 m. to Aug. 31, '14.	70 83
Allenwood—R. R. No. 1.	J. P. Dean	9	6	7 m. from Aug. 31, '14.	103 24
Alliston—Letter Box and Postal Car Train.	J. Stoneham	1	12	3 m. to June 30, '14.	7 80
Alliston—Railway Station (G.T.)	J. Stoneham	1	24	12 m.	156 65
Alliston—R. R. No. 1.	J. J. Holland	18½	6	12 m.	748 57
Alliston—R. R. No. 2.	J. Stoneham	20	6	12 m.	779 16
Alliston—R. R. No. 3.	J. Brooks	11	6	12 m.	376 49
Alliston—R. R. No. 4.	H. Graham	23	6	12 m.	740 23
Allos—Railway Station (C.P.) and R. R. No. 1.	H. J. Wyatt	3½	6	4 m. to July 30, '14.	64 67
Allos—Railway Station (C.P.) and R. R. No. 1.	J. H. Hiltz	3½	6	8 m. from July 30, '14.	129 83
Alport—Bracebridge	H. F. Bickmore	4	3	12 m.	75 00
Alton—R. R. No. 1.	L. H. Lennon	19½	12 & 6	12 m.	765 91
Alton—Mail Catch Post	S. A. Dean	1	12	12 m.	200 32
Amaranth Station—R. R. No. 1.	J. A. R. Black	16½	6	12 m.	542 08
Amicari—Railway Station (G.T.) and Letter Box	W. T. Malkin	4	18	12 m.	150 00
Ancaster—Hamilton, R. R. No. 1.	G. Griffin	7	12	12 m.	590 91
Ancaster—R. R. No. 1.	A. H. Pottruff	12	6	12 m.	569 40
Ancaster—R. R. No. 2.	G. T. Heddon	19	6	12 m.	757 99
Angus—Railway Station (G.T.)	H. J. Tarbush	1	24	12 m.	120 00
Angus—R. R. No. 1.	A. T. Arnold	15	6	12 m.	515 91
Annan—R. R. No. 1.	J. W. Vanwyck	17½	6	12 m.	591 66
Annan—R. R. No. 2.	J. W. Frizzell	13	6	12 m.	404 99
Anten Mills—G.T.R. Catch Post.	J. McLaughlin	4	6	12 m.	40 00
Anten Mills—R. R. No. 1.	C. McLaughlin	20,	6	5 m. to Aug. 31, '14.	248 40
	M. Coughlin	20,	6	7 m. from Aug. 31, '14.	346 95
Antioch—Grassmere	G. Field	4½	1	12 m.	65 00
Appleby—G.T. Railway Station and Letter Box	M. C. Prescott	2	18	6 m. to Dec. 31, '14.	95 61
Argyle—R. R. No. 1.	D. Campbell	15½	6	4 m. from Dec. 1, '14.	145 24
Aris—Aris, R. R. No. 1.	A. Huck	17	6	12 m.	622 83
Aris—C.P. Railway Station (Weissenburg)	Mrs. E. House	260 yd.	12	12 m.	65 00
Arnott—C.P. Railway Station.	J. Murray	1	12	12 m.	59 47
Arthur—Monek	W. K. Brock	13m, 400 yd	6	12 m.	72 39
Arthur—R. R. No. 1.	D. Dreak	22½	6	3 m. to June 30, '14.	191 49
Arthur—R. R. No. 2.	H. Marden	22½	6	3 m. to June 30, '14.	69 37
Arthur—R. R. No. 2.	D. Dreak	22½	6	9 m. from June 30, '14.	588 16

APPENDIX B—Continued.

DETAIL of all payments for Mail Transportation in Toronto Postal Division, &c.—Continued.

Name of Route.	Name of Contractor.	Distance in Miles.	No. of Trips per Week.	Period, in Months and Days.	Amount.
					\$ cts.
Arthur—R. R. No. 3	H. Marden	24	6	9 m. from June 30, '14.	371 57
Ash—G.T. Railway Station	T. Horn	110 yd.	6	12 m.	60 00
Ashworth—Huntsville	Mrs. A. E. Demaine	101	3	12 m.	257 40
Asplin—Martin Siding	T. Lakeman	4	3	12 m.	130 06
Atha—Stouffville, R. R. No. 1	J. Coates	141	6	12 m.	225 75
Atherley—Railway Station (G.T.) and Letter Box	P. Lanigan	1	21	12 m.	139 52
Atherley—R. R. No. 1	D. Leonard	271	6	12 m.	913 08
Atherley—R. R. No. 2	W. Hopkins	131	6	12 m.	370 00
Athlone—R. R. No. 1	J. Horan	141	6	12 m.	457 83
Attercliffe Station—Railway Station (M.C. & L.H.)	J. Sundy	1	12	12 m.	120 49
Attercliffe Station—R. R. No. 1	J. Rieker	151	6	12 m.	598 39
Aurora—Railway Station (G.T.)	Strasler Bros.	4	24	12 m.	220 00
Aurora—R. R. No. 2	C. Tucker	151	6	12 m.	615 28
Aurora—Street Letter Boxes	C. N. Bond		12	1 m., 7 d. from Feb. 22, '15	31 25
Avening—G.T. Railway Station and Letter Box	J. Carleton	1	6	12 m.	66 75
Ayton—Railway Station (G.T.) and Letter Box	W. Kenna	1	30	12 m.	249 72
Ayton—R. R. No. 1	Wm. Umbach	10	6	12 m.	335 50
Ayton—R. R. No. 2	J. Hawkins	23	6	12 m.	679 75
Ayton—R. R. No. 3	V. Gerbracht	174	6	12 m.	540 25
Bala—Dudley	J. White	3	3	Season 1914-15.	58 00
Bala—Railway Station	L. White	14	12	12 m.	375 00
Bala—Sahanation	L. Sahanation	9	2	12 m.	26 00
Bala—Whiteside	A. White	9	2	9 m. from July 1, '14.	156 00
Bala Park—Railway Station (C.N.)	R. K. A. Kennedy			Special trip.	20 25
Baldwin—Railway Station (G.T.) and Letter Box	W. E. Ham	200 yd.	12	12 m.	25 00
Ballaistrine—Railway Station (G.T.) and Letter Box	L. Grylls	1	24	12 m.	225 20
Ballycroy—R. R. No. 1	W. J. Gray	1	24	12 m.	134 78
Balsam—Myrtle	M. A. Hamilton	16	6	12 m.	378 14
Balsam Lake—Glen Arm	W. F. Wilson	51	6	2 m. to May 31, '14.	52 50
Bands—Railway Station (G.T.) (Glenairn)	R. J. Hargrave	41	2	7 m., 23 d. to Nov. 28, '14.	47 34
Banks—R. R. No. 1	J. Millsap	21	6	1 m., 11 d. to May 11, '14.	16 75
Bardville—Falkenburg Station	McLean	201	6	1 m., 28 d. from May 4, '14	552 60
Barckway—Cooper's Falls	R. Golts	61	3	12 m.	175 00
Barnesdale—Moon Falls	P. H. Bruce	141	3	5 m. to Aug. 31, '14.	186 87
Barnesdale—Railway Station (C.N.) and Letter Box	D. Sweet	14	1	Season 1914-15.	81 25
Barric—Hillsdale, R. R. No. 1	J. P. Thorne	14	1	Season 1914-15.	36 00
Barric—Midhurst	J. P. Thorne	1	12	12 m.	156 30
Barric—Railway Station (G.T.)	W. J. Shanahan	16	6	2 m., 20 d. to June 20, '14.	434 54
Barric—Street Letter Boxes	J. M. Faragher	19	6	9 m., 10 d. from June 20, '14	476 31
Barric—R. R. No. 2	W. W. Boyce	5	6	12 m.	180 00
Bartonville—R. R. No. 1	E. Sevigny	10 rods	73	12 m.	304 50
Batteau—Batteau, R. R. No. 1	W. Armstrong		18	12 m.	265 08
Batteau—Railway Station (G.T.)	W. J. Bishop	23	6	12 m.	698 83
Baysville—Brucebridge	W. Pearce	12	6	12 m.	424 65
Baysville—Dorset	W. C. Plyter	18	6	12 m.	409 50
Baysville—Dorset	M. S. Jackson	330 yd.	12	12 m.	93 90
Baysville—Dorset	J. Rowe	16	6	12 m.	500 00
Baysville—Dorset	J. Rowe	171	6	21 d. to April 21, '14.	42 00
Baysville—Dorset	P. Loucks	171	6	11 m., 9 d. from April 21, '14	659 61
Baysville—Dorset	J. M. Campbell	171	6	Special trips	5 00
Baysville—Dorset	A. Robertson	171	6	"	2 00
Beamsville—Campden	Est. J. B. Grobb	5	6	12 m.	217 80
Beamsville—Railway Station (G.T.)	J. J. Amies	11	30	12 m.	500 00
Beamsville—R. R. No. 1	J. W. Van Koughnet	16	6	12 m.	590 58
Beamsville—R. R. No. 2	A. D. Putnam	121	6	10 m. from June 1, '14.	364 81
Beamsville—Tintern	O. Benner	8	6	10 m. from June 1, '14.	494 61
Beavertown—Rosenau	A. Holton	94	3	9 d. to April 9, '14.	4 96
Beavertown—Rosenau	G. Wood	94	3	11 m., 21 d. from April 9, '14	152 00
Beaverton—Ry. Sta. (C.N.) and Letter Box and Ry. Sta. (G.T.)	J. Lytle	1, 1	12, 24	12 m.	187 80
Beaverton—R. R. No. 1	J. Lytle	31	6	12 m.	632 91
Beaverton—R. R. No. 2	J. Lytle	281	6	12 m.	650 33
Beaverton—R. R. No. 3	J. Lytle	211	6	12 m.	611 00
Beeton—Railway Station, G.T.R.	D. W. Watson	1	24	12 m.	232 64

SESSIONAL PAPER No. 24

APPENDIX B—Continued.

DETAIL of all payments for Mail Transportation in Toronto Postal Division, &c.—Continued.

Name of Route.	Name of Contractor.	Distance in Miles.	No. of Trips per Week.	Period, in Months and Days.	Amount.
					\$ cts.
Beeton—R. R. Nos. 1 & 2.	D. W. Watson.	19½ & 17½	6 & 6	12 m.	1,260 97
Bellauntain—Railway Station, C.P.R.	L. H. Willis.	11	12	12 m.	290 58
Bell Ewart—Big Cedar Point	J. Whan.	2	6	Season 1914.	35 50
Bell Ewart—G.T.R. Ry. Stn. (Lefroy)	R. Colgan.	1	12 & 18	12 m.	175 00
Belwood—Craigholme	E. Hanns.	3	3	3 m., 19 d. to July 19, '14.	37 70
Belwood—R. R. No. 1.	J. H. G. Wilson.	21½	6	12 m.	635 82
Belwood—R. R. No. 2.	J. Bolton.	16½	6	12 m.	530 00
Belwood—R. R. No. 3.	C. Campbell.	13½	6	12 m.	454 33
Belwood—R. R. No. 4.	M. E. Loree.	12	6	11 m. from May 1, '14.	299 98
Belwood—R. R. No. 5.	A. J. Bradley.	15	6	8 m., 12 d. from July 20, '14.	339 18
Bent River—Uttersoh	J. W. Crowder.	17	3	12 m.	375 00
Berkley—Holford	J. Bradley.	5	2	4 m., 7 d. from July 7, '14.	21 54
Berkley—Ry. Stn., C.P.R. & L. Box	E. Sargent.	4	12	12 m.	116 00
Berkley—R. R. No. 1.	L. Bradley.	12½	6	12 m.	441 83
Bethany—Railway Station, G.T.R.	T. J. Jackson.	110 yd.	12	6 m. to Sept 30, '14.	37 50
Bethany—Railway Station, G.T.R.	J. Hadden.	110 yd.	12	6 m. from Sept. 30, '14.	50 00
Bethany—R. R. No. 1.	R. Rowland.	18	6	11 m. from May 1, '14.	561 91
Bexley—Head Lake.	S. J. Ryan.	10	3	4 m. to July 31, '14.	60 33
Bexley—Kirkfield.	G. Barker.	10½	6	4 m. to July 31, '14.	283 70
Big Bay Point—Wharf.	F. Elliott.	210 y.	6	Season 1915.	20 00
Black Bank—Ry. Stn., G.T.R. & Letter Box	J. Gilpin.	12½	6	8 m., 12 d. to Dec. 12, '14.	326 70
Black Creek—Ry. Stn., M.C.R. & Letter Box	Mrs. S. C. Jenks.	4	6	12 m.	20 00
Black Water—Ry. Stn. and Letter Box	J. Vareoe.	125 yd.	24	12 m.	190 16
Black Water—R. R. No. 1.	J. Thompson.	21½	6	12 m.	667 90
Bobaygeon—Ry. Stn., C.P.R.	E. B. Garlick.	18	12	12 m.	86 15
Bobaygeon—Red Rock.	W. J. Thomas.	6	2	2 m., 27 d. to June 27, '14.	18 75
Bobaygeon—R. R. No. 1.	A. S. Brock.	21½	3	12 m.	581 69
Bobaygeon—R. R. No. 2.	T. G. Murphy.	16	3	12 m.	326 44
Bozner—R. R. No. 1.	D. Morrison.	18	6	12 m.	603 82
Bozner—R. R. No. 2.	D. Murdoch.	17½	6	12 m.	574 31
Bolton—Railway Station, C.P.R.	T. D. Elliott.	11	24	12 m.	192 50
Bolton—R. R. No. 1.	W. M. East.	17½	6	12 m.	649 33
Bolton—R. R. No. 2.	R. Cronin.	15	6	12 m.	584 16
Bolton—R. R. No. 3.	G. Elliott.	20½	6	12 m.	573 07
Bolton—R. R. No. 4.	T. Hodgson.	13½	6	7 m. from Sept. 1, '14	259 41
Bond Head—Bradford.	C. Melbourne.	5	6	3 m. to June 30, '14.	117 00
Bond Head—Bradford.	G. Renwick.	9	6	9 m. from June 30, '14.	262 50
Bowmanville—Enniskillen, R. R. No. 1	C. Williams.	9	6	12 m.	332 07
Bowmanville—Darlington, R. R. No. 2	W. W. Dickinson.	12½	6	12 m.	330 41
Bowmanville—Port Bowmanville.	A. Tait.	2	6	Season 1914.	59 63
Bowmanville—Ry. Stn., G.T.R.	A. M. Williams.	1½	31	12 m.	350 00
Bowmanville—Ry. Stn., G.T.P.	Est. W. G. Glover.	1½	13	12 m.	108 90
Bowmanville—R. R. No. 3.	J. Walter.	14	6	12 m.	393 16
Bowmanville—R. R. No. 4.	W. Ruiter.	19½	6	12 m.	682 00
Bowmanville—R. R. No. 5.	W. H. Moore.	13½	6	4 m. from Dec. 1, '14.	136 41
Bowmanville—R. R. No. 6.	J. H. McCrea.	18	6	2m., 28 d. from Jan. 4, '15.	127 99
Bowmanville—Street Letter Boxes.	M. Munday.		5	3 m., 12 d. to July 13, '14.	97 53
Bowmanville—Street Letter Boxes.	J. McConnachie.		5	5 m., 19 d. from July 12, '14.	275 09
Bowmanville—Tyrone.	W. H. Moore.	7	6	5 m. to Nov. 30, '14.	261 25
Boyle—Fenwick, R. R. No. 1.	C. Keenan.	11	6	12 m.	397 83
Bracebridge—Fraserburg.	W. G. Gridford.	12	2	12 m.	185 00
Bracebridge—Hutton House.	J. B. Hutton.	18½	1	Season 1914-15.	38 60
Bracebridge—Point Kaye.	J. Kaye.	21½	2	Season 1914-15.	117 00
Bracebridge—Ry. Stn., G.T.R.	R. P. Perry.		37	11 m., to Feb. 28, '15.	253 77
Bracebridge—Ry. Stn., G.T.R.	J. Carr.		37	11 m. from Feb. 28, '15.	29 49
Bracebridge—Uffington.	H. Buckler (Surety)	13	3	12 m.	295 00
Bracebridge—Wharf.	T. Little.	4	12	Season 1914.	94 50
Bracebridge—Ziska.	C. W. Johnson.	6	2	Season 1914.	82 50
Brackenrig—Port Carling.	A. Ennis.	4	3	12 m.	138 84
Bradford—Ry. Stn., G.T.R.	D. A. Oglvie.	4	24	12 m.	309 00
Bradford—R. R. No. 1.	J. F. Ritchie.	24	6	12 m.	788 66
Bradford—R. R. No. 2.	J. F. Ritchie.	23½	6	12 m.	710 17
Bradford—R. R. No. 3.	J. F. Ritchie.	14½	6	12 m.	483 14
Brampton—Huttonsville.	H. Trimble.	4	6	12 m.	372 50
Brampton—Ry. Stn., C.P.R. & Letter Box.	T. Thaburn.		18	12 m.	226 25
Brampton—Railway Station.	W. G. Wilson.		42	12 m.	525 00
Brampton—R. R. No. 1.	W. G. Osborne.	18	6	10 m., 14 d. from May 18, '14	332 31
Brampton—R. R. No. 2.	A. Poyntz.	16½	6	12 m.	549 91
Brampton—R. R. No. 3.	W. Harris.	16½	6	10 m. from June 1, '14.	442 16

APPENDIX B—Continued.

DETAIL of all payments for Mail Transportation in Toronto Postal Division, &c.—Continued.

Name of Route.	Name of Contractor.	Distance in Miles.	No. of Trips per Week.	Period, in Months and Days.	Amount.
					\$ cts.
Brampton—R. R. No. 4	H. Ridler	181	8	10 m., 14 d. from May 18, '14	538 53
Brampton—R. R. No. 5	A. Know	141	6	10 m. from June 1, '14	376 66
Brampton—R. R. No. 6	A. Anderson	181	6	9 m. from July 1, '14	375 48
Brampton—Street Letter Boxes	W. Harris			12 m.	438 20
Branchton—R. R. No. 2	F. Mulholland	261	6	12 m.	863 49
Breechin—Dalrymple	C. McPeak	9	3	12 m.	262 32
Breechin—Ry. Sta., G.T.R. & Letter Box	W. H. Turnbull	1	24	12 m.	313 00
Breechin—R. R. No. 1	W. Woods	211	6	12 m.	704 84
Brentwood—Ry. Sta. & Letter Box	S. C. Warner	1	12	12 m.	60 00
Bridgburg—Millers Bay	W. J. Brown	4	6	9 m. to Dec. 31, '14	321 25
Bridgburg—Railway Station (C.S.)	N. Hogg	1	42	12 m.	262 48
Bridgburg—R. R. No. 1	T. C. Gorham	151	6	3 m. from Jan. 1, '15	114 25
Bridgburg—Transfer of Mails	N. Hogg		6	12 m.	195 10
Brighton Beach Ry. Sta.—Radial Ry.	J. Brindell	5 yd.	12	Season 1914	1 00
Bronte—Ry. Sta. (G.T.R.) & L. Box	S. McDonald	11	12	12 m.	187 80
Bronte—Railway Sta. (G.T.R.)	J. McDonald	11	12	12 m.	200 00
Brookfield—Ry. Sta. C.S.R. & L. Box	M. Topp	110 yd.	6	5 m., 15 d. to Sept. 15, '14	22 96
Brookholm—Own Sound	J. D. Brock	1	6	12 m.	100 00
Brooklin—Ry. Sta., G.T.R.	J. Pile	1	18	12 m.	266 53
Brooklin—R. R. No. 1	A. Hannan	211	6	11 m. from May 1, '14	509 56
Brougham—Markham, R. R. No. 1	J. Gates	25	6	12 m.	1,001 74
Brown Hill—Railway Station, G.T.R.	P. Chapel	1	18	12 m.	87 60
Bucksia—Railway Station, C.P.R.	P. Ritchie	50 ft.	3	12 m.	25 00
Buller—Kinnmount (Via Miners Bay)	T. Cooper	12	2	12 m.	170 00
Burketon Sta.—R. R. No. 1	T. B. Hudson	191	6	2 m. from Feb. 1, '15	90 49
Burketon, R. R. No. 2	F. Henley	111	6	12 m.	367 90
Burketon—R. R. No. 3	J. R. McDonald	181	6	12 m.	587 71
Burketon Sta.—Chesara, R. R. No. 1	F. Hudson	20	6	10 m. to Jan 31, '15	311 66
Burketon Sta.—Ry. Sta. C.P.R. & L. Box	F. Hudson		12	12 m.	75 00
Burlington—Port Nelson	G. E. Brown	12	12	12 m.	200 00
Burlington—Railway Station	J. Elliott & J. McKeith		12	9 m. to Dec. 31, '14	60 00
Burlington—Railway station	J. Elliott & V. E. Smith		12	3 m. from Dec. 31, '14	20 00
Burlington—Ry. Sta., G.T.R.	J. Elliott & V. E. Smith	1	24	12 m.	400 00
Burnside—Uthoff	T. McKinlay	8	2	12 m.	86 90
Burnt River—Ry. Sta., G.T.R.	S. Suddaby	1	12	12 m.	75 12
Caldwell—Caledon	J. Clarke	51	6	23 m.	250 00
Caledon—Ry. Sta. & Letter Box	W. J. Brown	1	18	10 m. to Jan. 31, '15	61 20
Caledon—Railway Station	G. Glassford	1	6	2 m. from Jan. 31, '15	5 21
Caledon—R. R. No. 1	G. Glassford	161	6	12 m.	542 60
Caledon East—Ry. Sta. & Letter Box	J. W. Phillips	500 yd.	18	12 m.	120 00
Caledon East—R. R. No. 1	H. J. Glassford	171	6	12 m.	577 90
Caledon East—R. R. No. 2	G. Atkinson	181	6	2 m. from Feb. 1, '15	85 74
Caledonia—R. R. No. 1	J. Thorburn	231	6	9 m., 10 d. to Jan. 10, '15	741 65
Caledonia—R. R. No. 2	E. H. Beattie	231	6	2 m., 21 d. from Jan. 10, '15	174 01
Canary—R. R. No. 1 (Lindsay)	E. A. White	191	6	16 d. to April 16, '14	15 56
Campbellville via Kilbride—No. 3	E. A. Twiss	231	6	6 m. to Sept. 30, '14	350 41
Cameron—Ry. Sta. and Letter Box	P. Northcott		12	12 m.	75 60
Cameron—R. R. No. 1	J. Cook	211	6	12 m.	728 89
Cameron—R. R. No. 2	W. Hill	191	6	4 m., 15 d. from Nov. 16, '14	225 32
Camilla—R. R. No. 1	R. Buchanan	161	6	4 m. from Dec. 1, '14	174 16
Campbelloit—Ry. Sta. & L. Box	W. B. Campbell	130 yd.	12	12 m.	125 00
Campbelloit—Ru. R. No. 1	W. H. Horner	171	6	12 m.	513 16
Campbellville—Railway Sta. & L. Box	F. Garrett	1	12	12 m.	120 00
Campbellville—R. R. No. 1	J. Stokes	221	6	12 m.	743 08
Campbellville—R. R. No. 2	W. C. Turner	201	6	12 m.	708 33
Campbellville—R. R. No. 3	C. E. Twiss	251	6	6 m. from Oct. 1, '14	353 33
Campersdown—Mail Catch Post	J. Barclay	4 rods.	12	12 m.	36 36
Carnfield—R. R. No. 2	W. Thompson	244	9	12 m.	847 08
Cannington—Railway Station & L. Box	J. Grant		24	12 m.	150 09
Cannington—R. R. No. 2	A. W. Russell	22	6	12 m.	516 66
Cannington—R. R. No. 1 via Wilfrid	U. Rogers	20	6	12 m.	487 59
Carley—Creighton	A. Booth	21	3	12 m.	75 09
Carrville—Railway Station	M. Harrison	31	6	12 m.	312 50
Castlemore—R. R. No. 1 (Kleinburg)	J. Cairns	171	6	12 m.	370 61
Cataract—Railway Station	J. Hillyard	1	18	12 m.	234 75
Cavan—Ry. Sta. and Mt. Pleasant	J. R. Newton	141	6	12 m.	400 00
Cavan—R. R. No. 1	E. Morton		6	12 m.	534 07

APPENDIX B—Continued.

DETAIL of all payments for Mail Transportation in Toronto Postal Division, &c.—Continued.

Name of Route.	Name of Contractor.	Distance in Miles.	No. of Trips per Week.	Period, in Months and Days.	Amount.
					\$ cts.
Cedar Brae—Railway Station.....	L. Doyle.....	200 yd.	12 m.	12 m.	43 82
Cedar Dale—Railway Station.....	Estate of H. Robins.....	1/2	37	6 m. from Sept. 30, '14.....	65 12
Cedar Dale—Railway Station.....	Mrs. E. Robins.....	1/2	37	6 m. from Sept. 30, '14.....	65 12
Cedarvale—R. R. No. 1.....	G. Galletty.....	11 1/2	6	12 m.	382 21
Cedar Valley—Newmarket R. R. No. 3	T. Somerville.....	5 1/2	6	7 m. to Oct. 31, '14.....	204 74
Cedar Valley—Railway Station.....	H. Widdefield.....	300 yd.	12	12 m.	93 90
Cedarville—R. R. No. 1.....	A. McTavish.....	17 1/2	6	12 m.	613 24
Ceylon—R. R. No. 1.....	R. H. Cook.....	8 9/10	12	12 m.	352 00
Chautler—Mail catch post (T. H. & B.)	F. Lundy.....	200 ft.	6	12 m.	25 00
Chatsworth—Railway Sta., Letter Box	J. Shea.....	1/2	24	12 m.	175 28
Chatsworth—R. R. No. 1.....	J. A. Marsh.....	22	6	12 m.	668 99
Chatsworth—R. R. No. 2.....	A. Black.....	16 1/2	6	12 m.	536 07
Chatsworth—R. R. No. 3.....	G. MacFarlane.....	20 1/2	6	12 m.	693 33
Chatsworth—R. R. No. 4.....	J. Wilcox.....	17 1/2	6	12 m.	555 12
Chatsworth—R. R. No. 5.....	T. Dixon, Jr.....	27 1/2	6	9 m. from July 1, '14.....	582 91
Chatsworth—Walter's Falls.....	G. E. Taylor.....	12 1/2	6	3 m. to June 30, '14.....	143 75
Cheltenham—Railway Sta. (C.P.).....	R. Kee.....	1/2, 12	12, 6	12 m.	400 00
Cheltenham—Railway Station and Letter Box.....	Mrs. F. Frame.....	1/2	6	12 m.	51 50
Cheltenham—R. R. No. 1.....	T. Foster, Jr.....	15 1/2	6	10 m. from June 1, '14.....	420 41
Chesley—R. R. No. 4.....	C. Shultz.....	28 1/2	6	12 m.	939 41
Chippawa—R. R. No. 1.....	B. O. Willick.....	17	6	12 m.	563 66
Christian Island—Laurin.....	M. J. Sandy.....	6	2	12 m.	200 00
Churchill—Railway Sta. (Lefroy).....	E. H. Sloan.....	2 1/2	12	1 m., 16 d. to May 16, '14.....	40 00
Churchill—R. R. No. 1.....	E. H. Sloan.....	17 1/2	6	10 m., 15 d. from May 16, '14.....	506 34
Churchville—Railway Station and Letter Box.....	L. M. Kerney.....	1/2	5	9 m. to Dec. 31, '14.....	75 00
Claremont—Railway Station and Letter Box.....	A. Anderson.....	1/2	12	1 m., 23 d. to May 23, '14.....	23 00
Claremont—R. R. No. 1.....	J. J. Baker.....	18 1/2	6	10 m., 7 d. from May 25, '14.....	366 29
Claremont—R. R. No. 2.....	R. Besso.....	19 1/2	6	10 m., 14 d. from May 18, '14.....	565 49
Clarke—Kendal R. R. No. 1.....	S. J. Arnett.....	4	6	12 m.	590 07
Clarke—Railway Sta. (Newtonville).....	S. R. Pethrick.....	4	12	12 m.	499 50
Clarksburg—R. R. No. 1.....	W. Kerr.....	10	6	1 m., 2 d. to May 2, '14 and compensation in lieu of 3 m. notice.....	83 83
Clarksburg—R. R. No. 1.....	R. Bacon.....	25	6	10 m., 29 d. from May 2, '14.....	684 27
Clarksburg—R. R. No. 2.....	W. McArthur.....	21, 960 y.	6	10 m., 28 d. from May 4, '14.....	585 34
Clarksburg—Railway Sta. (Thornbury)	J. Speers.....	1 1/2	24	12 m.	309 84
Clarksburg—Redwing R. R. No. 2.....	I. Thompson.....	13 1/2	6	1 m., 2 d. to May 2, '14.....	49 23
Clarkson—Railway Station and Letter Box.....	E. M. Clarkson.....	110 yd.	12	12 m.	85 00
Clavering—Railway Station.....	M. Perkins.....	1/2	12	12 m.	93 90
Clear Lake—Ufington.....	A. Tarsin.....	14 1/2	3	12 m.	100 00
Colbeck—R. R. No. 1.....	J. W. Bruce.....	11 1/2	6	5 m. from Nov. 1, '14.....	144 49
Coldwater—Lovering.....	F. McNaig.....	8 1/2	6	12 m.	448 88
Coldwater—Moonstone.....	G. Barr.....	6	6	12 m.	257 50
Coldwater—Railway Station.....	W. J. Wylie.....	1	24	12 m.	247 48
Colgan—Keenansville, R. R. No. 1.....	T. H. Delemere.....	2	6	6 m. to Sept. 30, '14.....	73 15
Colgan—Keenansville, R. R. No. 1.....	J. P. Rossiter.....	2	6	6 m. from Sept. 30, '14.....	185 66
Collingwood—Gibraltar.....	J. & H. McLean.....	12 1/2	3	1 m., 2 d. to May 2, '14.....	30 83
Collingwood Railway Station and Letter Box.....	F. Eldon.....	1/2	36	12 m.	310 00
Collingwood—R. R. No. 1.....	J. A. Montgomery.....	24, 1,430 y.	6	12 m.	681 90
Collingwood—St. Letter Boxes.....	F. W. Eldon.....	1/2	18	12 m.	500 00
Colwell—Railway Station and Letter Boxes.....	O. S. Rowe.....	1/2	12	12 m.	93 90
Concord—Railway Station & Letter Box (Thorhill).....	A. Heise.....	1/2	12	12 m.	156 50
Conn—R. R. No. 1.....	H. Martin.....	16	6	12 m.	490 91
Conn—R. R. No. 2.....	R. Donald.....	15	6	12 m.	554 08
Cookstown—Railway Station and Letter Box.....	H. Coleman.....	1/2	24	12 m.	150 24
Cookstown—R. R. No. 1.....	R. W. Rainey.....	17 1/2	6	12 m.	591 57
Cookstown—R. R. No. 2.....	B. W. N. Banting.....	15 1/2	6	12 m.	438 16
Cookstown—R. R. No. 3.....	W. Copeland.....	16 1/2	6	7 m. from Sept. 1, '14.....	255 41
Cookstown—R. R. No. 4.....	W. H. Jebb.....	20 1/2	6	7 m. from Sept. 1, '14.....	336 57
Cooksville—Railway Station and Letter Box.....	C. F. Colwell.....	1, 63 yd.	18	11 m. to Feb. 28, '15.....	171 34
Cooksville—Railway Station and Letter Box.....	R. Coulter.....	168 yd.	15	1 m. from Feb. 28, '15.....	14 58
Cooper's Falls—Lewisham.....	W. J. Rutnan.....	17 1/2	3	5 m. to Aug. 31, '14.....	163 28

APPENDIX B—Continued.

DETAIL of all payments for Mail Transportation in Toronto Postal Division, &c.—Continued.

Name of Route.	Name of Contractor.	Distance in Miles.	No. of Trips per Week.	Period, in Months and Days.	Amount.
					\$ cts.
Cooper's Falls—Bagged Rapids.....	A. Stein	10	3	7 m. from Aug. 31, '14.....	121 54
Copetown—Orkney No. 1.....	A. P. Thompson.....	3	6	12 m.....	215 69
Copetown—Railway Station (G.T.).....	R. Krouse.....	1	26	12 m.....	190 90
Copetown—R. R. No. 2.....	C. Howell.....	17½	6	12 m.....	744 53
Corbetton—Railway Station (C.P.).....	P. M. Stone.....	30 rd.	6	12 m.....	41 00
Corbetton—R. R. No. 1.....	J. S. Irwin.....	21	6	12 m.....	696 37
Corbetton—R. R. No. 2.....	J. Isaac.....	12½	6	12 m.....	343 57
Corbetton—R. R. No. 3.....	T. Howarth, Jr.....	17½	6	12 m.....	305 75
Corwin—Railway Station and Letter Box.....	A. Campbell.....	75 rd.	12	5 m. to Aug. 31, '14.....	41 66
Cottage Inn—Waubashene.....	W. J. Street.....	3	6	Season 1914.....	25 20
Coulson—Orillia.....	W. H. Egerton.....	16	6	12 m.....	663 44
Craigie Lea—Gregory Wharf.....	T. Waters.....	5 ½	2, 12	12 m.....	150 00
Craighigh—Railway Station and Letter Box.....	G. Wright.....	4	6	12 m.....	48 00
Craigvale—R. R. No. 1.....	R. Black.....	14½	6	12 m.....	562 00
Credit Forks—Railway Station and Letter Box.....	G. G. Smith.....	½	12	12 m.....	73 54
Creemore—Maple Valley.....	J. Sinclair.....	9	6	12 m.....	540 00
Creemore—Railway Station and Letter Box.....	Mrs. S. Gillespie.....	4	24	12 m.....	93 90
Creemore—R. R. No. 1.....	J. McKay.....	13	6	12 m.....	540 03
Creemore—R. R. No. 2.....	D. C. Atkins.....	10, 1, 430½	6	12 m.....	340 24
Creemore—R. R. No. 3.....	R. Woods.....	16, 330 ½	6	10 m., 20 d. from May 12, '14.....	431 75
Creswell—R. R. No. 1.....	G. D. Chase.....	25	6	12 m.....	618 96
Crystal Beach—Railway Station and Letter Box.....	E. A. Buck.....	1½	6, 12	12 m.....	232 10
Crystal Beach—Wharf.....	E. A. Buck.....	4	12	3 m., 12 d. to Sept. 12, '14.....	54 00
Darlington—Railway Station.....	M. A. Parsons.....	2	6	12 m.....	25 00
Dartmoor—Sebright.....	C. Thompson.....	3m. 250r.	3	12 m.....	143 11
DeGross Point—Lefroy.....	H. R. Nesbitt.....	14	12	Season 1914.....	48 00
DeSbora—R. R. No. 1.....	W. A. Jackson.....	18½	6	12 m.....	569 24
Dongola—Kinmount.....	J. L. Davis.....	3½	2	12 m.....	75 00
Downeyville—Omemee.....	C. Downey.....	5½	6	5 m. to Aug. 31, '14.....	155 10
Downeyville—R. R. No. 1.....	C. H. Lucas.....	19, 330 y	6	12 m.....	484 21
Downsview—Fairbank & Elia, R. R. No. 1.....	F. F. Hopper.....	15	6	12 m.....	508 21
Downsview—Railway Station (G.T.).....	F. F. Hopper.....	4	12	12 m.....	168 88
Dumbarrow—Railway Station (G.T.).....	H. Wood.....	4	12	12 m.....	300 00
Duncan—R. R. No. 1.....	J. I. McKeown.....	10½	6	5 m., 20 d. from Oct. 12, '14.....	139 22
Dundalk—Railway Station (C.P.).....	S. Kinnell.....	4	24	12 m.....	250 40
Dundalk—B. R. No. 1.....	H. J. Johnson.....	17½	6	12 m.....	604 00
Dundalk—B. R. No. 2.....	M. Coulson.....	21½	6	12 m.....	745 06
Dundalk—B. R. No. 3.....	J. McGuirk.....	12½	6	12 m.....	390 00
Dundalk—R. R. No. 4.....	T. Hall.....	25	6	12 m.....	870 00
Dundas—Railway Station (G.T.).....	W. Hall.....	14	6	12 m.....	450 90
Dundas—R. R. No. 2.....	A. Misener.....	18½	6	12 m.....	675 70
Dundas—R. R. No. 3.....	A. Misener.....	14½	6	12 m.....	338 15
Dundas—R. R. No. 4.....	G. H. Phillips.....	14	6	12 m.....	470 52
Dundas—R. R. No. 5.....	B. Muldaugh.....	23	6	8 m. from Aug. 1, '14.....	342 52
Dundas—Street Letter Boxes.....	J. J. Healey.....	2, 1, 010½	as req.	12 m.....	259 90
Dundas—Laverley Letter Boxes.....	W. J. Weatherall.....	24	6	12 m.....	250 00
Dunnville—Railway Station (G.T.).....	J. J. McGraw.....	4	24	12 m.....	319 00
Dunnville—R. R. No. 2.....	A. E. Teerl.....	19, 528 y	6	12 m.....	668 74
Dunnville—R. R. No. 3.....	H. Hornbrook.....	21½	6	12 m.....	758 00
Dunnville—R. R. No. 4.....	B. Stevens.....	17½	6	12 m.....	579 24
Dunnville—R. R. No. 5.....	A. C. Fletcher.....	18½	6	11 m. from May 1, '14.....	597 08
Dunnville—R. R. No. 6.....	J. T. Vookers.....	17½	6	10 m. from June 1, '14.....	219 16
Dunnville—R. R. No. 7.....	G. Michener.....	18½	6	5 m., 13 d. from Oct. 19, '14.....	279 68
Dunnville—R. R. No. 8.....	W. Frank.....	12	6	12 m.....	663 16
Dunnville—Street Letter Boxes.....	W. H. Ford.....	12	12	3 m., 24 d. from Dec. 3, '13.....	162 43
Dunford—Pleasant Point.....	C. Hore.....	4½	6	12 m.....	390 00
Dunford—Railway Station.....	W. Gordon.....	4	12	4 m., 5 d. to Aug. 5, '14.....	43 47
Dunford—R. R. No. 1.....	W. White.....	4	12	7 m., 27 d. from Aug. 5, '14.....	81 52
Dunroon—Railway Station and Letter Box.....	J. W. Elliott.....	20½	6	10 m. from June 1, '14.....	533 31
Dunroon—R. R. No. 1.....	M. McI. Russell.....	4	24	12 m.....	313 00
Dunroon—Singhampton.....	I. McLennan.....	19½	6	9 m., 15 d. from June 15, '14.....	549 72
Durham—Railway Station and Letter Boxes.....	T. Heppenstall.....	6	6	2 m., 13 d. to June 13, '14.....	06 00
Durham—R. R. No. 1.....	L. E. Whittaker.....	4	12, 30 d	12 m.....	410 00
	J. H. McFayden.....	23½	6	12 m.....	788 24

APPENDIX B—Continued.

DETAIL of all payments for Mail Transportation in Toronto Postal Division, &c.—Continued.

Name of Route.	Name of Contractor.	Distance in Miles.	No. of Trips per Week.	Period, in Months and Days.	Amount.
					\$ cts.
Durham—R. R. No. 2.	J. Pust.	22½	6	6 m. to Sept. 30, '14.	370 08
	D. A. Campbell.	22½	6	6 m. from Sept. 30, '14.	387 24
Durham—R. R. No. 3.	J. E. Whittaker.	16½	6	7 m. to Oct. 31, '14.	338 41
	W. J. Atkinson.	16½	6	5 m. from Oct. 31, '14.	241 66
Durham—R. R. No. 4.	S. P. Saunders.	9½	6	7 m. from Sept. 1, '14.	121 73
Ratcliffe—Rosemont.	R. Bradley.	5½	6	12 m.	390 00
Eastbourne—Railway Station.	G. A. Kingston.	4	12	Season 1914.	301 00
Ebordale—R. R. No. 1 (Markdale).	M. Black.	13½	3	16 d. to April 16, '14.	14 77
Edenvale—R. R. No. 1 (Minesing).	S. Elliott.	6	6	12 m.	461 65
Edenvale—Concord Railway Station.	R. Sawdon.	2	12	6 m. to Sept. 30, '14.	103 75
	W. H. Reid.	2	12	6 m. from Sept. 30, '14.	110 00
Egbert—R. R. No. 1.	T. J. Shaw.	18½	6	7 m. from Sept. 1, '14.	310 15
Eglington—R. R. No. 1.	W. J. McCullough.	17½	6	12 m.	823 72
Elba—Granger.	J. Lindsay.	2½	3	7 m., 28 d. to Nov. 28, '14.	66 03
Elder—Mono Centre.	W. S. Thompson.	4½	3	28 d. to April 28, '14.	8 30
Elders Mills—Railway Station (C.P.).	G. T. Elder.	3	6	12 m.	85 00
Elia—Railway Station & Letter Box.	J. H. Snider.	3	6	12 m.	90 00
Elmbank—R. R. No. 1 (Malton).	J. Nix.	19	6	2 m., 13 d. to June 13, '14.	115 28
Elmvale—Railway Station (G.T.).	J. P. Denn.	4	6	12 m.	100 00
Elmvale—Railway Station (G.T.).	O. Beauldry.	4	18	12 m.	195 00
Elmvale—R. R. No. 1.	R. J. Carr.	22	6	12 m.	757 25
Elmvale—R. R. No. 2.	J. P. Dean.	20½	6	12 m.	751 74
Elmvale—R. R. No. 3.	J. P. Dean.	20½	6	12 m.	734 66
Elmwood—R. R. No. 3.	W. L. Dohney.	17½	6	12 m.	591 83
Elmwood—R. R. No. 4 (Lamflash).	G. W. Harvie.	21	6	12 m.	725 07
Emberson—Huntsville.	T. W. Ripper.	10	2	12 m.	140 00
Emiskillen—R. R. No. 1.	G. C. Preston.	13	6	12 m.	440 40
Erin—Railway Station & Letter Box.	T. Novills.	1	12	12 m.	125 10
Erin—R. R. No. 1 (Erin).	R. Ashley.	19	6	12 m.	698 07
Erin—R. R. No. 1 (Guelph).	W. Neville.	20	6	12 m.	620 33
Erinville—Railway Station.	Mrs. L. O'Brien.	14	6 to 12	12 m.	155 00
Eugenia—R. R. No. 1.	R. A. Park.	18	6	12 m.	504 00
Everett—Railway Station.	T. Robb.	110 yd.	12	16 d. from Mar. 16, '15.	18 75
Everett—R. R. No. 1.	H. Crosbie.	18½	6	12 m.	580 40
Everett—R. R. No. 2.	W. C. Hare.	18½	6	3 m. from Jan. 1, '15.	131 41
Fairbank—Sub. No. 60, Toronto.	J. Parry.	4	6	12 m.	117 73
Fair Valley—Warmistater.	A. Dunlop.	4	3	12 m.	95 00
Falkenburg Station—Railway Station and Letter Box.	W. Nasmith.	4	12	12 m.	115 80
Falkenburg Station—Windermere.	D. Hough.	17½	3	12 m.	375 00
Fenelon Falls—Railway Station G.T. It and Letter Box.	J. Quibell.	3	18	1 m. to April 30, '14.	10 41
Fenelon Falls—Railway Station G.T. It and Letter Box.	W. D. Corbett.	3	18	11 m. from May 1, '14.	114 58
Fenelon Falls—R. R. No. 1.	W. D. Corbett.	16½	6	12 m.	567 92
Fenelon Falls—R. R. No. 2.	S. Corbett.	15½	3	12 m.	320 30
Fenelon Falls—R. R. No. 3.	R. Stewart.	23½	6	9 m. from July 1, '14.	567 15
Fenwick—Railway Station (T. H. & B.).	A. Rice.	1	24	12 m.	435 20
Fenwick—R. R. No. 2.	A. B. Page.	4	6	6 m. to Sept. 30, '14.	209 83
Fenwick—R. R. No. 3.	J. Austin.	19½	6	6 m. from Oct. 1, '14.	321 98
Fenwick—R. R. No. 4.	G. A. Metler.	14½	6	12 m.	458 38
Fenwick—R. R. No. 5.	C. D. Pollard.	12	6	6 m. from Oct. 1, '14.	203 15
Fenwick—Welland.	A. Rice.	10	6	12 m.	480 00
Fergus—R. R. No. 3 (Living Springs).	J. Gregson.	15½	3	6 m., 8 d. to Oct. 5, '14.	171 88
Fergus—R. R. No. 3.	O. E. Matthews.	22½	6	5 m., 2 d. from Oct. 5, '14.	282 65
Fergus—R. R. No. 4.	F. Leybourne.	22	6	12 m.	706 02
Fesserton—Railway Station and Letter Box.	R. Janeroski.	1	24	12 m.	187 80
Feversham—Feversham, R. R. No. 1.	J. W. Butcher.	11	3	12 m.	216 03
Feversham—Lady Bank.	D. J. Roberts (Surety).	5	3	12 m.	150 00
Flesherton—Kimberley.	J. W. Abercrombie.	10	6	12 m.	475 00
Flesherton—Railway Station (C.P.R.).	D. McTavish.	14	24	12 m.	550 00
Flesherton—R. R. No. 1.	J. Paul.	12 m., 15 rda.	6	9 m. to Dec. 31, '14.	281 16
" "	R. J. Whiteoak.	12 m., 15 rda.	6	2 m., 14 d. to Mar. 14, '15.	185 27

APPENDIX B—Continued.

DETAIL of all payments for Mail Transportation in Toronto Postal Division, &c.—Continued.

Name of Route.	Name of Contractor.	Distance in Miles.	No. of Trips per Week.	Period, in Months and Days.	Amount.
					\$ cts.
Flesherton—R. R. No. 1.....	W. Kerton.....	12 m., 15 rds.	6	17 d. from Mar. 14, '15.....	29 45
" " 2.....	J. Weber.....	15½	6	3 m. to June 30, '14.....	104 00
" " 3.....	S. Shunk.....	15½	6	9 m. from June 30, '14.....	297 15
" " 3.....	J. Fisher.....	13½	6	12 m.....	432 91
Footes Bay—Railway Station and Letter Box.....	C. Hurd.....	4	12	12 m.....	125 20
Fort Erie—Railway Station and Letter Box.....	H. Plato.....	14	42	3 m. to June 30, '14.....	145 33
Fort Erie—Railway Station and Letter Box.....	J. R. Sabine.....	14	42	9 m. from June 30, '14.....	450 00
Foxmead—Railway Station and Letter Box.....	W. Black.....	4	6	12 m.....	60 00
Franklin—Railway Station and Letter Box.....	H. E. Tripp & Son.....	100 yd.	12	10 m. to Feb. 28, '15.....	91 66
Franklin—Railway Station and Letter Box.....	T. W. Stewart.....	100 yd.	12	2 m. from Feb. 28, '15.....	8 23
Franklin—R. R. No. 1.....	J. Shea.....	14½	6	12 m.....	511 91
Fraserville—R. R. No. 1.....	W. A. Kidd.....	21½	6	12 m.....	356 81
Freeport—R. R. No. 3 (Guelph).....	M. Tufford.....	15	6	5 m. to Aug. 31, '14.....	297 82
Freeport—R. R. No. 2 (Hamilton).....	T. A. H. Stenhouse.....	14½	6	12 m.....	455 41
Freeport—R. R. No. 3 (Hamilton).....	I. T. Clugston.....	16½	6	19 d. to April 19, '14.....	40 24
" " ".....	S. A. Parker.....	16½	6	11 m., 11 d. from April 19, '14.....	216 98
Freeman—Railway Station and Letter Box.....	W. J. Cannon.....	110 yd.	36	12 m.....	150 24
Freeman—R. R. No. 1.....	W. B. Ireland.....	18	6	12 m.....	768 16
Freeman—R. R. No. 2.....	J. E. Darland.....	19½	6	3 m. from Jan. 1, '15.....	165 50
Galt—R. R. No. 1.....	L. Dryden.....	22½	6	10 m., 11 d. from May 21, '14.....	614 33
Galt—R. R. No. 1 (Sheffield).....	G. H. Phillips.....	6	6	1 m., 29 d. to May 20, '14.....	27 69
Galt—R. R. No. 6.....	J. C. McKenzie.....	19½	6	12 m.....	583 49
Gamebridge—Railway Station and Letter Box.....	J. B. Stewart.....	14	12	12 m.....	155 00
Georgetown—Glen Williams.....	Mrs. I. Lewis.....	2	12	12 m.....	276 25
Georgetown—Railway Station.....	J. T. Cameron.....	4	42	12 m.....	225 00
Georgetown—Railway Station and Letter Box.....	J. T. Cameron.....	4	18	12 m.....	175 00
Georgetown—R. R. No. 1.....	J. H. Miller.....	16½	6	12 m.....	520 41
Georgetown—R. R. No. 2.....	W. G. Hayes.....	15 m., 640 yd.	6	12 m.....	457 61
Georgetown—R. R. No. 3.....	J. H. Miller.....	17½	6	12 m.....	514 43
Georgina Island—Sutton West.....	C. Bignace.....	8	2	11 m. from May 1, '14.....	47 66
Georgina Island—Virginia.....	C. Bignace.....	4	2	1 m. to April 30, '14.....	3 33
Germania—Gravenhurst.....	W. P. Conke.....	13½	3	12 m.....	312 00
Gifford—Railway Station and Letter Box.....	J. A. Blain.....	4	24	12 m.....	62 60
Gifford—R. R. No. 1.....	J. N. Booth.....	15½	6	12 m.....	389 57
Gilmorgan—Milbrook.....	W. Hudson.....	7	2	3 m. to June 30, '14.....	28 58
" " ".....	J. Patton.....	7	2	9 m. from June 30, '14.....	55 74
Glanford—R. R. No. 3.....	Jno. Young.....	16½	6	11 m., 18 d. from April 13, '14.....	582 58
Glanford Station—Railway Station and Letter Box.....	H. Clark.....	12	12	12 m.....	170 00
Glanford Station—R. R. No. 1.....	H. Clark.....	28	6	12 m.....	793 07
Glanford Station—R. R. No. 2.....	J. Young.....	18	6, 2	12 m.....	670 82
Glascott—Markdale, via Lauriston.....	T. H. Wilson.....	8½	3	3 m., 7 d. to July 7, '14.....	59 18
Gleencarr—Railway Station.....	S. T. Stephens.....	18	6 to 12	12 m. and arrears.....	147 73
Glenross—R. R. No. 1.....	R. F. Brown.....	18½	6	12 m.....	598 47
Glen Huron—Railway Station and Letter Box.....	J. A. Mutchmor.....	14	6	12 m.....	180 90
Glenmount—Terrybury's Wharf.....	J. C. McGarvey.....	100 yd.	3 and 12	Season 1914.....	15 00
Glen Orchard—Whitehead.....	M. Harbourne.....	11	3	Season 1914-15.....	49 50
Goodwood—Railway Station.....	J. Jarvis.....	4	18	12 m.....	120 00
Goodwood—R. R. No. 1.....	S. G. Bacon.....	15	6	12 m.....	438 25
Gordon Bay—R. R. Station (C.N.R.).....	J. M. Hatherley.....	100 yd.	12	12 m.....	78 25
Gormley—Railway Station.....	C. H. Keys.....	1	6	5 m., 11 d. from Oct. 20, '14.....	45 10
Gormley—R. R. No. 1.....	E. T. Leary.....	12	6	12 m.....	421 74
Gormley—R. R. No. 2.....	J. S. Lehman.....	17½	6	5 m., 13 d. from Oct. 19, '14.....	231 78
Gormley—Unionville, R. R. No. 1.....	R. J. Allen.....	22½	6	6 m., 17 d. to Oct. 17, '14.....	358 54
Grand Valley—Railway Station and Letter Box.....	J. and F. Sargent.....	1	24	12 m.....	130 00
Grand Valley—R. R. No. 1.....	R. Bruce.....	20½	6	12 m.....	550 08
Grand Valley—R. R. No. 2.....	A. L. Walker.....	22½	6	12 m.....	510 89

APPENDIX B—Continued.

DETAIL of all payments for Mail Transportation in Toronto Postal Division, &c.—Continued.

Name of Route.	Name of Contractor.	Distance in Miles.	No. of Trips per Week.	Period, in Months and Days.	Amount.
					\$ cts
Grand Valley—R. R. No. 3.	J. Martin	23½	6	12 m.	568 83
Grand Valley—R. R. No. 4.	G. McDonald	16	6	12 m.	534 38
Grassie—Railway Station (T. H. & B.)	J. O. Moore	4	6	12 m.	80 00
Grassie—R. R. No. 1.	T. H. Graham	13	6	9 m. to Dec. 31, '14	320 24
	J. T. Yorston	13½	6	3 m. from Dec. 31, '14.	169 91
Gravenhurst—Railway Station and Letter Box	W. H. Johns	1	36	12 m.	244 14
Gravenhurst—Sanitarium.	W. B. Kendall	2	6	12 m.	112 50
Gravenhurst—Walker's Point	J. J. Newman	14	2	Season 1914-15.	106 25
Gravenhurst—West Gravenhurst	C. W. Henshaw	2	6	11 m., 8 d. from April 23, '14.	156 00
Gravenhurst—Wharf.	W. H. Johns	11	12	Season 1914.	79 20
Greenbank—Railway Station (G.T.R.)	W. Stavin	51	6	2 m. to May 31, '14.	30 00
Green River—Railway Station (C.P.R.)	M. R. Hoover	14	12	12 m.	200 00
Grimsby—Railway Station (G.T.R.)	H. Hillier	4	60	12 m.	150 00
Grimsby—R. R. No. 1.	J. W. Hills	11½	6	12 m.	442 58
Grimsby East—Railway Station (G.T.R.)	F. B. Russ	30 yd.	24	12 m.	5 00
Guelph—Conveyance of Letter Carriers	The Guelph Radial Ry. Co.			2 m., 3 d. from Jan. 29, '15.	15 12
Guelph—Railway Station and Letter Box	J. Coughlin	350 yd.	12	12 m.	234 75
Guelph—Railway Station (G.T.R.)	F. Benson	1	6	2 m. to May 31, '14	26 00
	C. Loughlin	1	36		
	A. Reed	1	12 s.	2 m. to May 31, '14.	116 66
			36		
			12 s.	10 m. from May 31, '14.	559 86
Guelph—R. R. No. 2.	B. Stephenson	16	6	12 m.	505 50
Guelph—R. R. No. 3.	M. Tafford	23 rt.	6	8 m. from Sept. 1, '14.	418 16
Guelph—R. R. No. 4.	W. A. Atkinson	19½	6	12 m.	620 91
Guelph—R. R. No. 5.	F. Benson	23½	6	12 m.	634 94
Guelph—R. R. No. 6.	W. J. Humphries	26½	6	12 m.	870 38
Guelph—R. R. No. 7.	F. O. Barber	22½	6	12 m.	694 83
Guelph—Street Letter Boxes	F. A. McRae		as req.	2 m., 5 d. to June 5, '14.	249 31
	R. McRae		as req.	10 m., from June 5, '14.	1,125 68
Haldane Hill—Hfracombe	J. Darby	3½	3	12 m.	84 48
Hamilton—Christmas Mail Delivery	Field Bros.			Special trips	50 00
Hamilton—Kilbride	D. Sullivan				50 00
Hamilton—Conveyance of Letter Carriers	A. W. Featherston	11½	6	12 m.	576 82
	Hamilton Street Railway.			12 m.	3,000 00
Hamilton—Conveyance of Letter Carriers	Hamilton and Barton Incline Ry.				3 00
Hamilton—Conveyance of Letter Carriers	Hamilton and Mountain Park Co.			3 m. from Jan. 1, '15.	263 00
Hamilton—Mail Side Service	Hendrie & Co.			3 m., 3 d. from Dec. 29, '14.	240 00
Hamilton—Mount Hamilton	D. Sullivan	1 m.			
Hamilton—Railway Depots	Canadian Transfer Co. Ltd.	1,100 yd.	6	12 m.	240 00
Hamilton—Railway Station (G.T.R.)	Hendrie & Co. Ltd.	1 m.		12 m.	1,535 00
		433 yd.	as req.	12 m.	2,400 00
Hamilton—R. R. No. 4.	C. Reid	14½, 12½	6	12 m.	754 78
Hamilton—R. R. No. 5.	H. Farnsworth	12½	6	12 m.	509 38
Hamilton—Street Letter Boxes	C. A. Low		as req.	11 m. to Feb. 28, '15.	4,945 00
	Field Bros.			1 m. from Feb. 28, '15.	562 50
Hamilton Beach—Railway Station and Letter Box	I. Hughes	1	12 and 3	12 m.	61 80
Hampton—R. R. No. 1.	R. C. Scott	6½	6	12 m.	455 21
Hampton—Railway Station (Rymal)	S. N. Davis	3	6, 12	12 m.	144 29
Hampton—R. R. No. 1.	D. Ecker	20	6	12 m.	674 15
Hampton—R. R. No. 2.	S. Ecker	14½	6	12 m.	552 21
Hampton—R. R. No. 3.	J. A. Davis	10½	6	12 m.	351 82
Hanover—Railway Station and Letter Box	Estate G. Kenner	1	12 s.	9 m. to Dec. 31, '14	118 00
Hanover—Railway Station and Letter Box	Mrs. G. Klemmer	1	12 s.	3 m.	38 50
Hanover—Railway Station and Letter Box	W. Wendorf	1	30	3 m. to June 30, '14.	37 50

APPENDIX B—Continued.

DETAIL of all payments for Mail Transportation in Toronto Postal Division, &c.—Continued.

Name of Route.	Name or Contractor.	Distance in Miles.	No. of Trips per Week.	Period, in Months and Days.	Amount.
					\$ cts.
Hanover—Railway Station and Letter Box	Lines Bros.	1	30	9 m. from June 30, '14.	214 33
Hanover—R. R. No. 1	C. Wendorf.	30	6	12 m.	701 40
Hanover—R. R. No. 2	W. Wendorf.	22	6	12 m.	982 65
Hanover—R. R. No. 3	J. Whiteman.	22	6	12 m.	713 96
Hanover—Street Letter Boxes	W. Wendorf.	240 yd.	24	12 m.	26 00
Hawkestone—Railway Sta. & Letter Box	T. A. Stone	1	7	12 m.	117 20
Hawkestone—R. R. No. 1	A. McDougall.	21	6	12 m.	729 41
Hawkestone—R. R. No. 2	A. C. Graham.	16	6	12 m.	580 12
Head Lake—R. R. No. 1	S. Burgess.	15	6	12 m.	241 40
Hector—Stayner	J. Wilcox.	9	6	Season 1914.	100 00
Hekkla—Rosseau	G. Grenke.	6	1	12	77 09
Hekkla—Rosseau	A. Grenke.	1	6	9 m. to Dec. 31, '14.	41 23
Hespeler—R. R. No. 2	L. Kunsenhauer.	17	6	12 m.	609 66
Highland Creek—West Hill	F. Tripp.	1	6	12 m.	75 00
Hillsburg—Coningsby & Hillsburg, R. R. No. 1	J. Somerville.	20	6	12 m.	717 90
Hillsburg—R. R. No. 2	G. W. Cheyne.	25	6	3 m., 18 d. from Dec. 1, '14	192 29
Hillsburg—Ry. Sta. & Letter Box	J. Carmichael.	1	12	9 m. to Dec. 31, '14.	93 75
Hillsburg—Ry. Sta. & Letter Box	J. Barbour.	1	12	3 m. from Dec. 31, '14.	19 5 6
Hilldale—Hobart	C. E. Smith.	7	3	3 m. to June 30, '14.	50 00
Hilldale—Mt. St. Louis	S. Shanahan.	4	3	3 m. to June 30, '14.	37 50
Hilldale—R. R. No. 1	C. E. Smith.	8 & 14	6 & 3	9 m. from July 1, '14.	239 16
Hillside—Millar Hill	G. W. Dean.	4	2	12 m.	65 00
Hindon Hill—Minden, via Peterson's Corners	D. Taylor.	12	2	12 m.	175 00
Holland Centre—Railway Station	R. C. Price.	110 yd.	24	12 m.	135 00
Holland Centre—R. R. No. 1	J. A. Gamble.	16	6	12 m.	523 07
Holland Centre—R. R. No. 2	P. Givens.	15	6	8 m., 24 d. from July 8, '14.	369 89
Holland Landing—Railway Station & Letter Box	W. Luck.	1	24	3 m. to June 30, '14.	37 44
Holland Landing—Railway Station & S. L. Box	S. C. Sheppard.	1	24	9 m. from June 30, '14.	146 25
Holstein—Railway Station (G.T.R.) and Letter Box	J. W. Manary.	1	30	12 m.	172 15
Holstein—R. R. No. 1	C. W. Hunt.	19	6	12 m.	675 24
Holstein—R. R. No. 2	J. Eccles.	21	6	12 m.	701 86
Homeside—Ry. Sta. B. Hamilton	W. C. Whorley.	1	12	12 m.	40 00
Honeywood—R. R. No. 1	W. Long.	9	6	6 m. from Oct. 1, '14.	154 00
Honeyville—R. R. No. 1	J. Schmidt.	9	6	12 m.	319 08
Hornby—R. R. No. 1	W. H. Platt.	15	6	12 m.	463 33
Hornby—R. R. No. 2	C. F. Claridge.	15	6	12 m.	515 75
Horning's Mills—Kilgarie	W. J. Dorsey.	4	2	8 m., 10 d. to Dec. 16, '14.	51 27
Horning's Mills—R. R. No. 1	J. J. Webster.	15	6	12 m.	538 43
Humber Bay—Railway Sta. (Swansea)	W. McNicol.	1	12	12 m.	206 00
Humberstone—Railway Sta. (G.T.R.)	L. Furry.	525 yd.	24	12 m.	222 00
Humberstone—R. R. No. 1	A. F. Schooley.	14	6	12 m.	551 82
Humberstone—Street Letter Boxes	L. Furry.	1	24	12 m.	90 00
Humphrey—Port Cockburn	W. B. Wilson.	2	3	26 d. to April 26, '14.	10 00
Huntsville—Dorset and Fox Point	Huntsville and Lake Simcoe and Lake of Bay Navigation Co.	20	3	12 m.	2,458 33
Huntsville—Newholm	G. Hoyle.	9	2	12 m.	160 00
Huntsville—Railway Sta. (G.T.R.)	D. Kernaghan.	1	36	12 m.	450 72
Huntsville—Ravenscliffe	A. DeForest.	5	2	12 m.	90 00
Hydro Glen—Ry. Sta. & Letter Box	G. Page.	100 yd.	12	12 m.	20 00
Ida—R. R. No. 1	R. W. Lough.	19	6	12 m.	655 64
Inglewood—R. R. No. 1	R. H. Sloan.	24	6	12 m.	946 83
Irish Lake—Pricerville	Dan McDonald.	64 & 180rd	3	16 d. to April 16, '14.	6 20
Island Grove—Radial Railway Station	C. E. Willoughby.	300 yd.	12	Season 1914.	10 00
Inlington—Ry. Sta. and Letter Box	J. W. Dunn.	1	18	12 m.	338 04
Jackson's Point—Railway Station	W. S. Morton.	100 yd.	24	Season 1914.	100 00
Jackson's Station—Railway Station	W. S. Morton.	200 yd.	6	12 m.	46 95
Jackson's Station—Sutton West	W. S. Morton.	2	6	12 m.	120 50
Janetville—R. R. No. 1	C. W. Wright.	30	6	12 m.	678 43
Janetville—R. R. No. 2	W. Arthurs.	17	6	12 m.	673 12
Jerseyville—R. R. No. 1	W. E. Wait.	14	6	12 m.	430 66
Jessopville—R. R. No. 1	T. Black.	14	6	12 m.	350 32
Jordan—Railway Station (G.T.R.)	A. S. Meyer.	1	6	12 m.	80 00
Jordan—Ry. Sta. and Letter Box	A. S. Meyer.	1	12	12 m.	156 00

APPENDIX B—Continued.

DETAIL of all payments for Mail Transportation in Toronto Postal Division, &c.—Continued.

Name of Route.	Name of Contractor.	Distance in Miles.	No. of Trips per Week.	Period, in Months and Days.	Amount.
					\$ cts.
Jordan—R. R. No. 1.	A. I. High.	12	6	12 m.	543 25
Jordan Harbour—Vineland Station.	G. Oliver	21	6	12 m.	125 00
Juddhaven—Port Carling.	A. Dennis	17	3	Season 1914-15.	203 00
Kelso—Mail Catch Post C.P.R.	Mrs. R. E. Allan.	12	12	9 m. to Dec. 31, '14.	90 00
Kelso—Mail Catch Post C.P.R.	A. Alexander.	12	3	3 m. from Dec. 31, '14.	30 00
Kemble—R. R. No. 1.	W. Sampson	15	6	12 m.	498 57
Kemble—R. R. No. 2.	H. Hurlbut.	15	6	12 m.	430 87
Kendall—R. R. No. 1.	R. A. Vanderbrugh.	14	6	12 m.	450 31
Kenilworth—R. R. No. 4.	H. Little	24	6	9 m., 16 d. from June 15, '14.	644 77
Keswick—Railway Stn. (T. & Y. R.).	J. R. Donnell.	70 rds.	6	12 m.	123 20
Keswick—R. R. No. 1.	D. A. Stiles.	11	6	12 m.	295 91
Kettleby—Aurora and Schomberg Railway Station.	Estate C. Shropshire.	1	24	3 m. to June 30, '14.	90 48
Kettleby—Aurora and Schomberg Railway Station.	D. Shropshire and W. Shropshire, surties.	11	24	9 m. from June 30, '14.	272 60
Kettleby—R. R. No. 1.	G. Wilson	9	6	12 m.	400 16
Kilworthy—Mail Catch Post.	G. A. Lehmann.	200 yd.	12	6 m. to Sept. 30, '14.	50 00
Kilworthy—Mail Catch Post.	J. Heatty	200 yd.	12	6 m. from Sept. 30, '14.	50 00
Kilworthy—Morrison Lake.	G. Smith	8	1	12 m.	65 00
Kilworthy—Sparrow Lake.	H. W. Wancko.	4	6 or 3	12 m.	202 00
Kimberley—R. R. No. 1.	G. A. Hutchinson.	20	6	12 m.	644 15
King—R. R. No. 1.	J. Gillics.	15	6	12 m.	508 99
King—R. R. No. 2.	G. R. Egan.	17	8	12 m.	629 40
King—R. R. No. 3.	A. D. Cadden.	20	6	12 m.	774 23
Kinnmount—Railway Station (G.T.R.).	G. Train.	1	12	12 m.	146 08
Kirkfield—Railway Sta. (Lorneville).	Mrs. C. Mathison.	17	6	12 m.	626 00
Kirkfield—Rohallon.	Mrs. R. Whalen.	7	2	12 m.	125 00
Kirkfield—R. R. No. 1.	J. W. Bailey.	32	6	8 m. from Aug. 1, '14.	629 16
Kirkfield—R. R. No. 2.	Wm. Morrison.	19	6	4 m. from Dec. 1, '14.	213 33
Kirkwall—Rockton.	J. Harper.	10	6	1 m., 20 d. to May 20, '14.	30 22
Kleinburg—Railway Station (C.P.R.).	J. Cairns.	11	12	12 m.	150 00
Kolapore—Ravenna.	J. W. McAteer.	6	6	20 d. to April 20, '14.	17 27
Koshee—Mail Catch Post (G.T.R.).	B. Parks.	200 yd.	12	12 m.	75 00
Lake Charles—Owen Sound.	N. McCong.	10	6	4 m. to July 31, '14.	200 00
Lake Couchiching—G. T. R. Station.	C. M. Copelan I.	2	6	Season 1914.	40 00
Lambton Mills—Railway Station.	F. Cornish.	4	18	12 m.	313 00
Lancelot—Utterson.	H. Webber.	5	3	12 m.	156 00
Laurel—Mail Catch Post.	T. Bryan.	2	6	12 m.	135 00
Laurel—R. R. No. 1.	T. Bryan.	22	6	12 m.	664 33
Laurel—R. R. No. 2.	W. J. Ewing.	18	6	12 m.	535 66
Laurin—Penetanguishene.	T. Tobitaille.	10	6	12 m.	445 00
Lenside Jet—Railway Station.	Mrs. G. H. Wilkin-son.	300 yd.	12	12 m.	25 00
Lefnave's Corners—Mail Catch Post.	J. Campbell.	1	3	12 m.	55 00
Lefroy—Railway Station (G.T.R.).	J. G. Douce.	110 yd.	12	12 m.	81 33
Lefroy—R. R. No. 1.	C. Grose.	14	6	10 m., 14 d. from May 18, '14.	390 33
Leith—Owen Sound.	T. Gallagher.			Arrears.	18 00
Lemonville—Stouffville R. R. No. 2.	P. Haymer.	16	6	12 m.	309 50
Leskard—Newcastle R. R. No. 1.	T. W. Jackson.	15	6	12 m.	514 97
Lewisham—Gavenhurst.	H. Tavener.	22	3	7 m. from Sept. 1, '14.	285 83
Limehouse—Railway Station.	G. T. Coe.	200 yd.	30	12 m.	59 90
Limehouse—R. R. No. 1.	A. Garvin.	21	6	10 m. from June 1, '14.	842 95
Lindenwood—Shallow Lake.	N. Bamstead.	14	6	2 m. to Sept. 30, '14.	65 00
Lindsay—Railway Stations.	W. McMoyle.	1	18 & 48	12 m.	449 67
Lindsay—R. R. No. 1.	J. Wood.	25	6	8 m., 14 d. from Apr. 17, '14.	369 42
Lindsay—R. R. No. 1.	H. Workman.	22	6	3 m. from Jan. 1, '15.	150 08
Lindsay—R. R. No. 2.	C. Kellett.	17	6	12 m.	432 17
Lindsay—R. R. No. 3.	W. Gilson.	22	3	12 m.	696 67
Lindsay—R. R. No. 4.	P. D. Cnancy.	22	6	12 m.	476 95
Lindsay—R. R. No. 5.	J. Patton.	19	6	10 m., 25 d. from May 26, '14.	37 74
Lindsay—R. R. No. 6.	J. A. Agnew.	17,770 yd.	6	1 m. from Mar. 1, '15.	
Lindsay—Street Letter Boxes.	P. O'Reilly.	62 & 6.			
Lindsay—Wharf.	W. W. Workman.	1,440 yd.	18 & 12	Season 1914-15.	315 37
Lisgar—Railway Stn. & Letter Box.	F. Marshall.	1	19	Season 1914.	30 00
Lisic—Railway Station, Letter Box.	R. H. Little.	1	5	7 m. to Oct. 31, '14.	68 14
Lisle—R. R. No. 1.	W. T. Mills.	20	18	12 m.	89 58
Lisle—R. R. No. 2.	J. Hare.	23	6	7 m. from Sept. 1, '14.	580 08
Little Britain—Railway Station.	L. Sparks.	2	18	12 m.	414 90

APPENDIX B—Continued.

DETAIL of all payments for Mail Transportation in Toronto Postal Division, &c.—Continued.

Name of Route.	Name of Contractor.	Distance in Miles.	No. of Trips per Week.	Period, in Months and Days.	Amount.
					\$ cts.
Little—R. R. No. 1.	D. J. Sharpe.	12	6	12 m.	469 83
Little—R. R. No. 2.	J. Pinkham.	22	6	3 m. from Jan. 1, '15.	105 00
Lloydtown—Railway Station.	J. Baird.	11	12	12 m.	225 00
Lloydtown—R. R. No. 2.	J. H. Thompson.	16	6	12 m.	648 08
Lockton—Railway Station, Letter box.	W. McElvaney.	1	6	12 m.	96 00
Long Branch—Ry. St., G.T.R.	A. W. Cooper.	1	12 & 24	12 m.	116 00
Longford Mills—Ry. St., Letter box.	A. F. Cooper.	1	12	12 m.	85 00
Loretto—R. R. No. 1.	H. Pettinger.	13	6	12 m.	446 58
Loretto—R. R. No. 2.	J. Conway.	14	6	12 m.	442 65
Lorne Park—Ry. St. & Letter Box.	A. Shaver.	1	12	1 m., 3 d. to May 3, '14.	6 79
	A. Shaver.	1	12	10 m., 27 d. from May 3, '14.	90 93
Lorneville—Railway Station.	Mrs. C. Mathison.	1	24	12 m.	100 16
Lorneville—R. R. No. 1.	L. C. Burton.	10	6	8 m., 17 d. from July 15.	434 97
Lowbanks—Ry. St. & Letter Box.	W. W. Michener.	1	6	12 m.	85 00
Lowbanks—R. R. No. 1.	G. Michener.	20	6	12 m.	618 99
Lowbanks—R. R. No. 2.	W. W. Michener.	18	6	10 m. from June 1, '14.	370 00
Lynden—Railway Station.	J. R. Hodgins.	1	48	12 m.	300 00
Lynden—Troy, R. R., No. 1.	M. Jones.	3	2	12 m.	166 00
Malta—Severn Bridge.	T. Whyte.	4	2	12 m.	90 00
Malton—R. R. No. 1.	V. Madgett.	24	6	12 m.	525 36
Malton—Railway Station.	N. A. Malcolm.	1	18	1 m., 16 d. to May 16, '14.	12 63
Malton—Railway Station.	T. Robinson.	1	24	10 m., 15 d. from May 16, '14.	261 26
Malton—R. R. No. 1.	V. Madgett.	16	6	2 m. to May 31, '14.	73 03
Malton—R. R. No. 2.	J. Nix.	18	6	9 m. from July 1, '14.	439 67
Malton—R. R. No. 3.	W. H. Galbraith.	16	6	10 m., 14 d. from May 18, '14.	500 78
Malton—R. R. No. 4.	J. Lammy.	12	6	9 m., 16 d. from June 15, '14.	322 30
Manchester—Prince Albert, Ry. St.	G. Fowle.	2	12	12 m.	200 00
Manilla—Railway Station.	S. Sanguine.	1	12	12 m.	247 88
Mansfield—R. R. No. 1.	T. Armstrong.	13	6	7 m., 22 d. fr. Aug. 10, '14.	270 26
Maple—Railway Station & Letter Box.	J. Shunk.	1	18	2 m. to May 31, '14.	31 30
Maple—R. R. No. 1.	J. Shunk.	17	6	10 m. fr. June 1, '14.	545 21
Maple—Vellore R. R. No. 1.	J. Shunk.	16	6	2 m. to May 31, '14.	92 83
Maple Lake Station—G. T. Ry. Station.	T. Sword.	1	12	5 m., 13 d. from Oct. 19, '14.	28 20
Maple Lake Station—Turtle Lake.	J. Lawson, sr.	6	3	5 m., 11 d. from Oct. 20, '14.	111 50
Markdale—Ry. Station & Letter Box.	W. N. Richardson.	1	24	12 m.	1,091 37
Markdale—R. R. No. 1.	J. McNally.	21	6	11 m., 14 d. fr. Apr. 17, '14.	659 91
Markdale—R. R. No. 2.	T. J. Harvey.	26	6	12 m.	752 15
Markdale—R. R. No. 3.	T. Neely.	23	6	12 m.	781 65
Markdale—R. R. No. 4.	W. N. Richardson.	12	6	12 m.	447 41
Markdale—R. R. No. 5.	W. H. Foster.	12	6	12 m.	432 63
Markdale—R. R. No. 6.	T. Ceck.	18	6	12 m.	618 49
Markdale—R. R. No. 7.	T. H. Wilson.	12	6	8 m. from Aug. 1, '14.	290 00
Markham—Mount Joy.	G. W. Rodd.	1	12	12 m.	100 00
Markham—Railway Station.	R. Moore.	1	24	12 m.	100 00
Markham—R. R. No. 2.	E. B. Shank.	15	6	7 m., 21 d. fr. Aug. 10, '14.	309 71
Marmion—R. R. No. 1.	J. Kaufman.	14	6	12 m.	374 00
Marshville—Railway Stn. (Wainfleet).	R. Haynes, jr.	3	12	12 m.	193 00
Marshville—R. R. No. 1.	C. A. Cook.	26	6	12 m.	1,091 37
Marshville—R. R. No. 2.	J. McKnight.	201	6 & 2	12 m.	687 41
Martin Siding—Mail Catch Post.	W. J. Fowler.	85 y.	6	9 m. to Dec. 31.	47 20
Martin Siding—Mail Catch Post.	J. H. Johnson.	85 y.	6	3 m. from Dec. 31.	439 16
Maxwell—R. R. No. 1.	S. Russell.	17	6	12 m.	183 04
Meadowdale—Railway Station.	W. B. Gardner.	1	12	11 m. to Feb. 28, '15.	17 25
	W. E. Royce.	1	12	1 m. from Feb. 28, '15.	700 00
Meaford—Owen Sound.	F. Thomson.	20 m., 20 y.	12	12 m.	306 00
Meaford—Railway Station.	J. U'land.	1	24	12 m.	593 04
Meaford—R. R. No. 1 (Walter's).	J. T. Walter.	23	6	12 m.	778 99
Meaford—R. R. No. 2.	G. & L. Curry.	25	6	12 m.	575 25
Meaford—R. R. No. 3.	J. Tronton.	21	6	12 m.	619 81
Meaford—R. R. No. 4.	N. McCornell.	24	6	12 m.	17 50
Meaford—Street Letter Boxes.	W. Kelly.	1	12	16 d. to April 16, '14.	298 28
Meaford—Letter Street Boxes.	J. Clugston.	1	12	11 m., 15 d. from Apr. 16, '14.	142 46
Melancthon—Mail Catch Post.	L. Brown.	1	12	12 m.	645 59
Melancthon—R. R. No. 1.	W. J. D. Campbell.	21	6	12 m.	738 99
Melancthon—R. R. No. 2.	J. Duke.	22	6	12 m.	50 00
Meliss—Mail Catch Post.	C. Shaw.	200 y.	6	12 m.	62 60
Melville Cross—Ry. St. and Letter Box.	H. Scott.	1	24	12 m.	690 00
Merriton—Railway Station.	A. Schooley.	1	18	12 m.	187 80
Merriton—Ry. St. & Letter Box.	M. A. Schooley.	1	18	12 m.	69 41
Midhurst—R. R. No. 1.	W. W. Boyce.	14	6	3 m. from Jan. 1, '15.	563 40
Midland—Railway Station.	R. Barry.	1	36	12 m.	

APPENDIX B—Continued.

DETAIL of all payments for Mail Transportation in Toronto Postal Division, &c.—Continued.

Name of Route.	Name of Contractor.	Distance in Miles.	No of Trips per Week.	Period, in Months and Days.	Amount.
					\$ cts
Midland—Railway Station (Penetang).	All. Robitaille.	5	6	12 m.	200 00
Midland—R. R. No. 1.	W. Newburn.	23½	6	3 m. to June 30, '14.	196 25
Midland—R. R. No. 1.	H. Shackell.	23½	6	9 m. from June 30, '14.	588 25
Midland—Street Letter Boxes.	J. W. Argue.	3,533 y.	as req.	12 m.	443 25
Millbrook—Ry. St. & Letter Box.	J. L. Ryan.		36	12 m.	223 08
Millbrook—R. R. No. 1.	D. H. Armstrong.	16½	6	12 m.	484 50
Millbrook—R. R. No. 2.	J. N. Eastcott.	19½	6	12 m.	659 08
Millbrook—R. R. No. 3.	J. Francy.	16½	6	12 m.	565 00
Millgrove—R. R. No. 1.	W. Rayner.	22½	6	12 m.	852 40
Millican—Railway Station.	G. A. Prentice.	4	6	12 m.	78 25
Millican—R. R. No. 1.	G. A. Prentice.	13	6	12 m.	517 25
Milton Heights—Mail Catch Post.	J. Appleyard.	100 y.	12	12 m.	50 00
Milton West—Mount Nemo.	J. W. Colling.	10½	6	2 m. to May 31, '14.	67 91
Milton West—Railway Stations.	J. A. Davidson.	1 & 2	12 & 24	12 m.	365 00
Milton West—R. R. No. 1.	J. W. Andrews.	24½	6	12 m.	809 99
Milton West—R. R. No. 2.	J. W. Colling.	23½	6	12 m.	638 40
Milton West—R. R. No. 3.	J. Hardy.	22½	6	1 m. to April 30, '14.	61 33
Milton West—R. R. No. 3.	A. Johnston.	23	6	11 m. from April 30, '14.	675 40
Milton West—R. R. No. 4.	J. Curry.	17½	6	12 m.	603 23
Milton West—R. R. No. 5.	H. A. Claridge.	17	6	12 m.	619 32
Milton West—R. R. No. 6.	J. L. Hardy.	18	6	11 m. fr. May 1, '14.	754 52
Mimico—Railway Station.	J. M. Skelton.	500 y.	12	12 m.	300 00
Mimico—Ry. St. & Letter Box.	Mrs. R. H. Skelton.	300 y.	12	12 m.	99 88
Mimico Beach—Ry. St. (Mimico).	J. Coulton.	1½	6	12 m.	86 45
Mimico Railway Station, G.T.R.	A. Ronald.		6	7 m, 14 d. to Nov. 18, '14.	78 40
Moffat—Ry. St. & Letter Box.	Mrs. L. McFerran.	25 y.	12	12 m.	78 97
Moffat—R. R. No. 1.	P. Clarke.	21	6	12 m.	627 74
Mono Centre—R. R. No. 1.	W. R. Gray.	124	6	12 m.	365 58
Mono Mills—R. R. No. 1.	J. W. McCutcheon.	164	6	12 m.	515 07
Mono Road—Ry. St. & Letter Box.	W. L. Judge.	7½	18	12 m.	54 00
Mono Road Station—R. R. No. 1.	A. Hoek.	16½	6	12 m.	536 91
Mono Road Station—R. R. No. 2.	R. Innis.	21½	6	10 m., 14 d. fr. May 18, '14.	617 84
Montrose—Port Robinson.	F. Furry.	5	3	12 m.	135 00
Moon Falls—Sans Souci.	Jas. De Donkey.	11	3	Season 1014.	108 00
Mortimer's Point—Port Carling.	A. H. Bickmore.	6	2	Seasons, 914-15.	55 50
Mosborough—Railway Station.	J. O. Cleghorn.		12	8 m., 6 d. to Dec. 6, '14.	81 84
	R. Shiedel.		12	3 m., 3 d. from Dec. 6, '14.	38 15
Mount Albert—Ry. St. & Letter Box.	H. Ross.	24	12	12 m.	157 04
Mount Albert—Ry. St., C. N.	H. Ross.	24	12	1 m., 21 d. fr. Feb. 8, '15.	9 00
Mount Albert—R. R. No. 3.	H. Ross.	16	6	12 m.	454 33
Mount Albert—R. R. No. 3 (Sharon).	H. Ross.	23	6	12 m.	662 91
Mount Forest—R. R. No. 1.	J. Marks.	17½	6	12 m.	502 40
Mount Forest—R. R. No. 2.	J. Roberts.	20½	6	12 m.	755 32
Mount Forest—R. R. No. 3.	R. G. St. John.	12½	6	12 m.	414 00
Mount Forest—R. R. No. 4.	E. W. Bradwin.	20½	6	12 m.	692 81
Mount Hamilton—R. R. No. 1.	R. Hooper.	12½	6	12 m.	418 07
Mount Horeb Kesboro—R. R. No. 1.	W. Elliott.	5	6	5 m. to Aug. 31, '14.	92 91
Mount Pleasant—R. R. No. 1.	J. Mitchell.	11½	6	12 m.	368 58
Murphy—Ry. St. & Letter Box.	R. Morrill.	6	6	12 m.	78 25
Muskoka St.—Ry. St. & Letter Box.	H. Anderson.	150 y.	12	12 m.	128 56
Myrtle—Myrtle Station.	L. L. Ross.	6	6	4 m., 22 d. to Aug. 22, '14.	27 58
Myrtle—Ry. St. & Letter Box.	L. L. Ross.	6	12	12 m.	30 00
Myrtle Station—Ry. St. & Letter Box.	J. E. Bencock.	6	6	2 m. to May 31, '14.	5 20
Myrtle Station—R. R. No. 1.	A. Johnston.	18½	6	10 m. from June 1, '14.	505 01
Nantyre—Mail Catch Post.	S. Spilletts.	6	6	1 m., 16 d. to May 16, '14.	13 05
Nashville—R. R. No. 1.	L. Maggs.	17½	6	4 m. from Dec. 1, '14.	195 91
Nebo—Mail Catch Post.	H. Spittal.	300 y.	6	12 m.	25 04
Nebo—R. R. No. 1.	H. Spittal.	11½	6	12 m.	396 20
Nestleton Station—Ry. St.	J. J. Bruce.	35 rd.	6	12 m.	53 21
Nestleton Station—R. R. No. 1.	W. F. Brown.	18	6	2 m. from Feb. 1, '15.	98 33
Nestleton Station—R. R. No. 2.	A. Halbert.	19½	6	2 m. from Feb. 1, '15.	94 24
Netherby—Railway Station.	J. Bauer.	6	6	5 m., 15 d. to Sep. 15, '14.	45 92
Norstadt—Ry. St. & Letter Box.	A. Danemann.	30	12	12 m.	326 00
Norstadt—R. R. No. 1.	J. D. Schaus.	17½	6	12 m.	617 16
Newcastle—Orono.	T. W. Jackson.	41	6	12 m.	155 00
Newcastle—Railway Station.	G. Jamieson.	1	18	12 m.	380 00
	Geo. Jamieson.	1	6	12 m.	78 25
Newcastle—R. R. No. 2.	G. Jamieson.	12½	6	10 m. from June 1, '14.	333 81
Newcastle—R. R. No. 3.	A. Law.	18½	6	7 m., 12 d. from Aug. 17, '14.	373 56
New Lowell—Railway Station and Letter Box.	J. W. Mather.	1	24	12 m.	50 00
New Lowell—R. R. No. 1.	R. F. Mumberson.	14½	6	12 m.	438 33

APPENDIX B—Continued.

DETAIL of all payments for Mail Transportation in Toronto Postal Division, &c.—Continued.

Name of Route.	Name of Contractor.	Distance in Miles.	No. of Trips per Week.	Period, in Months and Days.	Amount.
					\$ cts.
Newmarket—Railway Station and Letter Box.	E. Boyd.	1	24	12 m.	200 00
Newmarket—Railway Station and Letter Box.	T. Somerville.	600 ft.	24	12 m.	202 24
Newmarket—H. R. No. 1 (Sutton West)	T. Somerville.	22	6	12 m.	1,081 41
Newmarket—R. R. No. 2.	G. W. Stone.	18½	6	12 m.	573 99
Newmarket—R. R. No. 3.	W. Riley.	24	6	5 m. from Nov. 1, '14.	249 91
Newmarket—Street Letter Boxes.	T. Hartry.		12	1 m., 7 d. from Feb. 22, '15.	37 50
New Toronto—Railway Station.	F. Tarbitt.	1½	18	7 m. to Oct. 31, '14.	147 00
"	W. Treble.	1	18	12 d. to Nov. 12, '14.	11 66
"	T. T. Douglas.	1½	18	4 m., 18 d. from Nov. 12, '14.	95 78
Niagara Falls—Conveyance of Letter Carriers.	W. Phenister.				8 00
Niagara Falls—Conveyance of Letter Carriers.	Niagara, St. Cath. & Toronto Ry. Co.				
Niagara Falls—Niagara Falls, N.Y.	W. Phenister.	5	18	10 m., 27 d. from May 3, '14.	249 31
Niagara Falls—Niagara Falls South.	J. D. Ellerington.	2½, 3½	18, 12	12 m.	84 00
Niagara—Queenston.	T. E. Ferris (surety).	18	6	12 m.	475 00
Niagara Falls—Queenston Heights.	P. W. Midforth.	6	6	Season 1914.	650 00
Niagara Falls—Railway Station.	W. Phenister.	1	6	Season 1914.	1 00
Niagara Falls—Railway Station and Letter Box.	W. Phenister.	1	12	Season 1914-15.	21 67
Niagara Falls—Railway Station, Electric and Letter Box.	C. D. Carson.	300 yd.	12	10 m., 14 d. to Feb. 14, '15.	94 20
Niagara Falls—G. R. & Elec. Ry. St'n.	T. D. Near.	300 yd.	36d. 61a	14 d. from Feb. 14, '15.	87 50
Niagara Falls—Railway Station.	J. D. Ellerington.	2 blocks.	36d. 48a	10 m., 13 d. to Feb. 13, '15.	575 66
Niagara Falls—Street Letter Boxes.	C. D. Carson.		18	4 m., 8 d. to Aug. 8, '14.	360 32
"	D. Histrop.		18	7 m., 23 d. from Aug. 8, '14.	706 23
Niagara Falls South and R. R. No. 1.	S. V. Habgood.	204	6	4 m. from Dec. 1, '14.	210 49
Niagara-on-the-Lake—Elec. Ry. St'n.	A. J. Armstrong.	250 ft.	12	3 m., 28 d. from Dec. 4, '14.	30 30
Niagara-on-the-Lake—Railway St'n.	J. Healey.	1	12	Season 1914.	35 00
"	A. J. Armstrong.	1	12	12 m.	85 44
Niagara-on-the-Lake—R. R. No. 1.	G. Slingerland.	16½	6	12 m.	573 23
Niagara-on-the-Lake—R. R. No. 2.	T. Sherwood.	22½	6	12 m.	651 82
Niagara-on-the-Lake—S. Catharines.	H. L. Walker.	12	6	Season 1914.	217 98
Niagara-on-the-Lake—Wharf.	S. H. Sherlock.		as req.	6 m., 17 d. to Oct. 17, '14.	94 25
Nobleton—Kleinburg Railway St'n.	D. McGill.	7	6	12 m.	350 00
Norland—R. R. No. 1.	F. C. LeCraw.	206	6	12 m.	812 07
North Keppel—Owen Sound.	J. E. Owens.	19½	6	12 m.	750 00
North Keppel—R. R. No. 1.	F. Carder.	13½	6	6 m. from Oct. 1, '14.	182 91
Norval—Railway Station.	R. Glendonning.	2	12	12 m.	190 00
"	J. Hewson.	1½	6	12 m.	125 00
Norval—R. R. No. 1.	T. Hewson.	13½	6	12 m.	422 41
Norval—R. R. No. 2.	J. M. Rankine.	16	6	11 m. from May 1, '14.	459 59
Norval Station—Railway Station.	J. Bird.	400 yd.	12	12 m.	81 38
Nottawa—Ry. St'n. & Letter Box.	C. Lee.	2	12	12 m.	156 50
Nottawa—Rob Roy, No. 1.	T. S. Freethy.	10	3	12 m.	395 61
Oakville—Ry. St'n. and Letter Box.	Hilmer Bros.	1	36	12 m.	302 50
Oakville—R. R. No. 1.	J. W. Ward.	21	6	12 m.	766 20
Oakville—Ry. St'n. and Letter Box.	W. A. Walton.	1½	18	12 m.	215 97
Oakwood—R. R. No. 1.	F. P. Coad.	13½	6	12 m.	330 97
Oakwood—R. R. No. 2.	W. M. Thoradyke.	20½	6	12 m.	367 16
O'Connell—Hathburn.	O. Morris.	1½	6	12 m.	185 00
Omenece—Railway Station.	D. Magee.	450 yd.	24	12 m.	290 32
Omenece—R. R. No. 1.	J. L. Wilson.	24	6	12 m.	627 95
Omenece—R. R. No. 2.	R. Carey.	24	6	12 m.	719 38
Omenece—R. R. No. 3.	R. H. Stinson.	21½	6	7 m. from Sept. 1, '14.	333 52
Omenece—R. R. No. 4.	B. J. McQuade.	16½	6	7 m. from Sept. 1, '14.	354 59
Orangeville—Railway Station.	E. A. Holmer.	7	24	12 m. and extra trips.	164 58
Orangeville—R. R. No. 1.	T. H. Harshaw.	20½	6	12 m.	650 25
Orangeville—R. R. No. 2.	J. E. Langford.	14½	6	12 m.	542 88
Orangeville—R. R. No. 3.	W. H. White.	20½	6	12 m.	647 33
Orangeville—R. R. No. 4.	J. A. Bruce.	20½	6	12 m.	690 57
Orangeville—R. R. No. 5.	W. Robins.	21½	6	12 m.	650 16
Orangeville—Street Letter Boxes.	T. H. Harshaw.		12	12 m.	115 00
Orchard Beach—Radial Railway St'n.	W. H. Wilson.	300 yd.	12	Season 1914.	18 00
Orillia—Railway Station.	A. Fraser.	1	48	6 m. and extra trips to Sept. 30, '14.	261 00
Orillia—Railway Station.	J. Connolly.	4	48	6 m. from Sept. 30, '14.	249 60
Orillia—R. R. No. 1.	A. M. Dunn.	14	6	12 m.	551 56
Orillia—R. R. No. 2.	W. Rutherford.	17½	6	12 m.	539 06

APPENDIX B—Continued.

DETAIL of all payments for Mail Transportation in Toronto Postal Division, &c.—Continued.

Name of Route.	Name of Contractor.	Distance in Miles.	No. of Trips per Week.	Period, in Months and Days.	Amount.
					\$ cts.
Orillia—R. R. No. 3.	T. Cuppage	21½	6	2 m. to May 31, '14.	129 82
Orillia—R. R. No. 3.	N. Dunn	21½	6	10 m. from May 31, '14.	650 23
Orillia—Street Letter Boxes.	F. Fraser		18	6 m. to Sept. 30, '14.	190 12
	J. Connolly		18	6 m. from Sept. 30, '14.	190 12
Oro—R. R. No. 1.	T. W. Jackson	15½	6	12 m.	433 99
Oro Station—Railway Station and Letter Box.	J. Eison		6	12 m.	74 94
Oro Station—R. R. No. 1.	J. Mitchell	16	6	12 m.	463 03
Oro Station—R. R. No. 2.	R. Crawford	16	6	12 m.	484 25
Orton—Ry. St'n. and Letter Box.	W. Mooney	4	12	12 m.	48 18
Orton—R. R. No. 1.	T. Dearing	15	6	12 m.	509 32
Orton—R. R. No. 2.	D. M. Hawes	15½	6	12 m.	524 57
Orton—R. R. No. 3.	E. Dearing	18½	6	12 m.	588 91
Oshawa—Railway Station	Oshawa Ry. Co.	1½	as req.	12 m.	396 64
		1½	as req.	12 m.	133 32
Oshawa—R. R. No. 2.	R. Ham	25½	6	12 m.	688 29
Oshawa—R. R. No. 1.	W. R. Derby	20	6	12 m.	602 18
Oshawa—R. R. No. 3.	R. Hinton	23	6	12 m.	720 07
Oshawa—Street Letter Boxes.	W. White		6	12 m.	365 00
Owen Sound—Railway Stations and Letter Box.	J. D. Brock	1	24	12 m.	189 03
Owen Sound—Railway Station	J. D. Brock	3	30	9 m. to Dec. 31, '14.	145 28
Owen Sound—Ry. St'n. & Letter Box.	A. McMillan	3	24	3 m. from Dec. 31, '14.	35 60
Owen Sound—R. R. No. 1.	J. W. Frizzell	13, 1210 yd.	6		461 49
Owen Sound—R. R. No. 3.	G. S. Chiswell	19½	6		634 39
Owen Sound—R. R. No. 4.	G. Hindman	14½	6		552 24
Owen Sound—R. R. No. 5.	N. S. Walter	23½	6		582 99
Owen Sound—R. R. No. 6.	A. L. Carnahan	19½	6		555 75
Owen Sound—R. R. No. 7.	J. H. Michael	18½	6		527 49
Owen Sound—Street Letter Boxes.	J. D. Brock		18		352 20
Palermo—Railway Station (Bronte)	G. Sargent	3	12	12 m.	234 22
Palgrave—Railway Station (G.T.)	W. Lyons	4	24	12 m.	150 00
Palgrave—R. R. No. 1.	M. A. Hamilton	13	6	12 m.	409 91
Parkerville—Mail Catch Post.	P. L. Parker	350 yd.	6	12 m.	60 00
Pefferlaw—Railway Station and Letter Box.	R. H. Carner	½	12	12 m.	125 20
Pefferlaw—R. R. No. 1.	E. W. James	20½	6	12 m.	519 96
Pefferlaw—R. R. No. 2.	F. O'Neil	18½	6	12 m.	404 90
Penotang—Ry. St'n. and Letter Box.	J. H. Picotte	4	24	12 m.	160 00
Penetanguishene—Street Letter Boxes.	H. Picotte		2	5 m., 28 d. from Oct. 4, '14	179 52
Porkinsfield—Mail Catch Post (G.T.)	T. Asselin	1	8	12 m.	75 00
Perm—Railway Station (Everett)	T. Robb	7½, 110 yd.	6, 18	9 m. to Dec. 31, '14.	307 15
Phelpston—Railway Station	L. Shanahan	110 yd.	18	12 m.	136 14
Phelpston—R. R. No. 1.	L. Shanahan	19	6	12 m.	363 16
Phelpston—R. R. No. 2.	G. Shanahan	17½	6	12 m.	543 25
	Jas. Marley			Arrears, 1913-15.	101 33
Pickering—Railway Station	W. H. Peak	1½	12	6 m. to Sept. 30, '14.	100 00
Pickering—Ry. St'n. and Letter Box.	W. H. Peak	1½	12	6 m. to Sept. 30, '14.	40 00
	W. H. Peak	1½	24	6 m. from Oct. 1, '14.	162 50
Pine Grove—Woodbridge.	J. G. Elliston	1½	6	12 m.	65 00
Pontypool—Railway Station	Est. T. Stanton	110 yd.	18	6 m. to Sept. 30, '14.	45 00
	A. Potts		6	6 m. from Sept. 30, '14.	57 50
Pontypool—R. R. No. 1.	E. Bowins	19, 949 yd.	6	12 m.	607 13
Pontypool—R. R. No. 2.	A. Potts	24	6	12 m.	789 48
Pontypool—R. R. No. 3.	R. Miller	18	6	12 m.	576 91
Port Carling—Bala Road Crossing	A. Ennis	10½	6	Seasons 1914-15.	75 24
		10½	6	Season 1914.	152 46
Port Colborne—Railway Station	R. Malcolm		48	12 m.	494 72
Port Colborne—R. R. No. 1.	A. Yager	20½	6	12 m.	700 66
Port Colborne—Street Letter Boxes.	R. Malcolm		24	12 m.	60 00
Port Credit—Railway Station	J. Block		24	12 m.	200 00
Port Credit—Ry. St'n. and Letter Box	F. J. Hamilton		6	12 m.	78 25
Port Dalhousie—Elec. Tramway St'n.	H. J. Stanton	75 yd.	12	12 m.	156 50
Port Dalhousie—Ry. St'n. and Letter Box.	H. J. Stanton	1	12	12 m.	313 00
Port Granby—Railway St'n. (G.T.)	T. E. Brown	24	6	16 d. to Aug. 16, '14.	39 01
Port Hope—Railway Station	Lingard Bros.		26	12 m.	322 00
Port Hope—Ry. St'n. and Letter Box.	J. McLean		18	12 m.	225 00
	T. Roberts		36	12 m.	321 73
Port Hope—R. R. No. 1.	J. F. Beatty	29½	6	12 m.	666 41
Port Hope—R. R. No. 3.	S. A. Coupland	23½	6	12 m.	555 58

APPENDIX B—Continued.

DETAIL of all payments for Mail Transportation in Toronto Postal Division, &c.—Continued.

Name of Route.	Name of Contractor.	Distance in Miles.	No. of Trips per Week.	Period, in Months and Days.	Amount.
					\$ cts.
Port Hope—R. R. No. 4	C. Cornthwaite	22½	6	4 m., 20 d. from Nov. 2, '14	293 15
Port Hope—Street Letter Boxes	T. Roberts		13	12 m.	254 44
Port McNicholl—Victoria Harbour	F. Beausoleil	4½	12	12 m.	590 00
Port Maitland—Railway Station	R. Siddall	4	6	2 m. to May 31, '14	49 55
Port Perry—Ry. St'n. and Letter Box	W. Jamieson	1	24	12 m.	90 00
Port Perry—R. R. No. 1	W. Jamieson	15½	6	12 m.	542 71
Port Perry—R. R. No. 2	J. Town	16½	6	12 m.	547 07
Port Perry—R. R. No. 3	J. Britton	16½	6	12 m.	539 16
Port Perry—R. R. No. 4	W. Crosier	15½	6	12 m.	496 16
Port Robinson—Ry. St'n. and Letter Box	W. C. Bennett	1	24	12 m.	162 76
Port Severn—Waubesaheene	W. R. McGill	5	6	12 m.	234 75
Port Stanton—Railway Station	F. Stanton	200 yds	6	12 m.	25 00
Port Sydney—Railway Station	C. H. S. Rumball	23	6	12 m.	219 10
Port Union—Railway Station	G. A. Carson	25 yds	12	12 m.	50 00
Port Whitty—Railway Station	T. Appleton	4	12	12 m.	100 00
Pottageville—7th Corner Crossing	Z. F. Black	1	6	12 m.	160 00
Powles Corners—Railway Station and Letter Box	W. H. Powles	1	6	7 m., 14 d. to Nov. 14, '14	98 00
Preeceville—Railway St'n. & Let. Box	N. McKinnon	1	24	12 m.	210 72
Preeceville—R. R. No. 1	R. M. Shortreed	16	6	12 m.	564 16
Preeceville—R. R. No. 2	D. MacLachlan	20½	6	12 m.	678 16
Preeceville—R. R. No. 3	J. A. Livingston	14½	6	12 m.	467 00
Proton Station—Railway Station and Letter Box	N. McCannel	1	24	3 m. to June 30, '14	36 25
Proton Station—Railway Station and Letter Box	T. Wyvill	1	24	9 m. from June 30, '14	77 25
Proton Station—R. R. No. 1	T. Wyvill	24	6	12 m.	790 41
Proton Station—R. R. No. 2	J. R. Medaugh	15½	6	12 m.	433 08
Proton Station—R. R. No. 3	J. Roome	10	6	12 m.	378 99
Purbrook—Uffington	R. Crookford	6	3	12 m.	180 00
Puslinch—Railway Station	J. A. MacDonald	1	12	12 m.	45 06
Puslinch—R. R. No. 1	R. Maddaugh	22½	6	12 m.	520 90
Puslinch—R. R. No. 2	J. A. Hollinger	22½	6	12 m.	541 00
Puslinch—R. R. No. 3	G. Evans	23½	6	12 m.	524 78
Quays—Railway Station	H. W. Taylor	200 yds	6	7 m. to Oct. 31, '14	46 67
Queenston—Rail. St'n. & Letter Box	F. A. Sheppard	14	12	Season 1914	88 00
Queenston—Railway Station	A. R. McKenzie	60 rds.	6	6 m. to Sept. 30, '14	52 00
Queensville—Railway Station	W. H. Kavanagh	60 rds.	6	6 m. from Sept. 30, '14	50 00
Queensville—R. R. No. 1	W. H. Kavanagh	17	6	12 m.	543 16
Randall—Mail Catch Post	J. Speck	66 yds	6	10 m. to Sept. 30, '14	14 20
Ravenna—R. R. No. 1	R. Walter	19	6	11 m. from May 1, '14	579 98
Ravenna—R. R. No. 2	J. A. McLeen	27½	6	1 m. from Mar. 1, '15	73 24
Rathburn—Rail. St'n. & Letter Box	J. Deverell	625 ft.	12	12 m.	75 00
Ravenshoe—Sutton Wets R. R. No. 1	W. Newburn	17	6	12 m.	538 00
Reaboro—Railway Station	J. T. Horsley	4	12	12 m.	70 00
Reaboro—R. R. No. 1	W. Elliott	20½	6	7 m. from Sept. 1, '14	315 23
Redwood—Rail. St'n. (Stacey Bras)	J. Nixon	5	3	Seasons 1914-15	80 60
Ridgemoat—Stevensville	M. D. Steele	3	3	9 m., 16 d. to Jan. 16, '15	94 20
Ridgeville—R. R. No. 1	D. A. White	18½	6	6 m. from Oct. 1, '14	315 66
Ridgeway—Rail. St'n. & Letter Box	F. Dell	1	24	12 m.	225 00
Ridgeway—R. R. No. 1	E. Gorham	14	6	12 m.	530 41
Ridgeway—R. R. No. 2	G. H. Teal	15½	6	6 m. from Oct. 1, '14	212 07
Riverview—R. R. No. 1	J. Laing	16½	6	12 m.	510 57
Roche's Point Railway Station	Gilbert F. Young	300 yds.	12	12 m.	125 20
Roekwood Railway Station	J. Mairie	1	24	12 m.	175 00
Roekwood—R. R. No. 1	J. Meadows	22½	6	12 m.	640 33
Roekwood—R. R. No. 2	C. J. O'Donnell	18	6	12 m.	528 74
Roekwood—R. R. No. 3	J. Richardson	24	6	12 m.	704 15
Roekwood—R. R. No. 4	J. Hart	24½	6	12 m.	599 67
Rosemont—R. R. No. 1	J. J. Hunter	15	6	9 m., 23 d. from June 23, '14	390 67
Rosemont—Schuburne	J. A. Thompson	2	6	12 m.	94 00
Rosemont—Sheldon	R. Holland	3½	6	3 m., 6 d. to June 6, '14	39 56
Roseview—R. R. No. 1	A. Duffin	12½	6	3 m., 18 d. from Dec. 18, '14	100 20
Rosseau—Rail. St'n. (Maple Lake)	J. Smith	13½	6	6 m., 17 d. to Oct. 17, '14	668 57
Rosseau—Rosseau Falls	J. T. G. Eby	4	3	Seasons 1914-15	36 00
Rosseau—Rosseau Road Station	J. F. Helmick	13	6	5 m., 13 d. from Oct. 19, '14	293 20
Rosseau—Stanley House	Mrs. M. Bissanetto	8	1	Season 1914	7 50
Rosseau—West Grove	Mary F. West	5½	1	12 m.	45 00
St. Ann's—Railway Station	J. N. Snyder	1	15	12 m.	156 39
St. Ann's—R. R. No. 1	J. W. Copeland	16	6	12 m.	579 82
St. Ann's—Welland Port	W. Cavers	6	12	10 m. to Jan. 31, '15	311 75

APPENDIX B—Continued.

DETAIL of all payments for Mail Transportation in Toronto Postal Division, &c.—Continued.

Name of Route.	Name of Contractor.	Distance in Miles.	No. of Trips per Week.	Period, in Months and Days.	Amount.
					\$ cts.
St. Ann's—Welland Port.	N. Robins.	6	12	2 m. from Jan. 31, '15.	99 16
St. Catharines Elec. Power Station.	H. L. Walker.	250 yds.	12	12 m.	297 00
St. Catharines—Handling of mails.	D. Walker.			Special trips.	99 10
St. Catharines—Rail St'n. & Let. Box.	D. Walker.	1	18	12 m.	183 09
St. Catharines—Railway Station.	Sanderson & Newman.	1	42d, 31s	12 m.	661 86
St. Catharines—R. R. No. 1.	J. Marcus.	18	6	12 m.	737 41
St. Catharines—R. R. No. 2.	G. H. Boles.	18	6	12 m.	736 81
St. Catharines—R. R. No. 3.	S. Gladwin.	14	6	5 m. to Aug. 31, '14.	247 65
St. Catharines—R. R. No. 3.	H. Hagerty.	18 1/2	6	7 m. from Aug. 31, '14.	338 15
St. Catharines—R. R. No. 4.	O. Harris.	23 1/2	6	12 m.	767 08
St. Catharines—Street Letter Boxes.	H. L. Walker.		As req.	12 m.	451 44
St. Christopher—Railway Station.	J. W. Richardson.	1	6	12 m.	82 60
St. David's—Railway Station.	P. O. I.	1	12	Season 1914.	78 00
Sadown—Sobright.	H. Matheson.	5 1/2	3	12 m.	185 00
Sandhill—Rail. St'n. & Letter Box.	J. White.	2 1/2	6	1 m., 16 d. to May 16, '14.	19 71
Sandy Point Wharf.	D. McFarland.	1 1/2	12	Season 1914.	30 00
Scarborough Jct.—R. R. No. 1.	H. G. Bent.	18 & 19 1/2	6	4 m., from Dec. 1, '14.	185 43
Schomberg—R. R. No. 1.	J. J. Duggan.	16 1/2	6	12 m.	567 99
Schomberg—R. R. No. 2.	J. Baird.	14 1/2	6	12 m.	497 24
Seagrave—R. R. No. 1.	R. J. Titus.	19 1/2	6	12 m.	554 32
Seagrave—R. R. No. 2.	W. Stoin.	19 1/2	6	10 m. from June 1, '14.	390 80
Severn Bridge—Railway Station.	J. H. Jackson.	18	12	12 m.	90 00
Severn Bridge—R. R. No. 1.	W. Blackwell.	16	6	12 m.	524 33
Shallow Lake Rail. St'n. & Letter Box.	A. Francis.	24	12	12 m.	229 40
Shallow Lake—R. R. No. 1.	W. J. Shouldice.	12 1/2	6	12 m.	410 00
Shallow Lake—R. R. No. 2.	G. T. Brown.	19 1/2	6	5 m. from Oct. 1, '14.	300 90
Shanty Bay—Rail. Station & Let. Box.	H. G. Martin.	12 1/2	12	12 m.	125 20
Shanty Bay—R. R. No. 1.	J. R. Reeve.	25 1/2	6	12 m.	670 74
Shanty Bay—R. R. No. 2.	W. S. Besse.	26	6	12 m.	720 66
Sharon—Railway Station.	S. Brammer.	6	6	12 m.	78 25
Shelburne Rail. St'n. & Letter Box.	G. B. Doney.	24	9 m.	to Dec. 31, '14.	165 00
Shelburne Rail. St'n. & Letter Box.	O. Rands.	24	3 m.	from Dec. 31, '14.	77 00
Shelburne—R. R. No. 1.	G. Doney.	21 1/2	6	9 m. to Dec. 31, '14.	396 58
Shelburne—R. R. No. 1.	D. B. Small.	21 1/2	6	3 m. from Dec. 31, '14.	123 41
Shelburne—R. R. No. 2.	J. Large.	22	6	12 m.	717 71
Shelburne—R. R. No. 3.	J. H. McCauley.	24	6	10 m. to Jan. 31, '15.	506 16
Shelburne—R. R. No. 3.	J. Grummett.	24	6	2 m. from Jan. 31, '15.	101 49
Shelburne—R. R. No. 4.	R. J. White.	20	6	7 m. from Sept. 1, '14.	373 41
Shelburne—R. R. No. 5.	W. Allen.	19 1/2	6	6 m. from Oct. 1, '14.	241 00
Sheridan—Railway Station (Clarkson).	Est. W. H. Falconer.	6	6	9 m. 24 d. to Jan. 24, '15.	375 66
Sheridan Railway Station (Clarkson).	J. F. Allen.	6 1/2	6	2 m., 7 d. from Jan. 24, '15.	84 33
Sherkston Rail. St'n. & Letter Box.	G. Zavitz.	400 ft.	24	12 m.	60 00
Shialer's Point Railway Station (G.T.R. Sherkston).	G. Bryer.	1 1/2	12	12 m.	100 00
Sicote—R. R. No. 1.	R. B. Johnson.	8 1/2	6	12 m.	303 66
Silverdale Station—Railway Station.	S. H. Ecker.	12	12	12 m.	120 00
Silverdale—R. R. No. 1.	S. H. Ecker.	20 1/2	6	12 m.	699 57
Singhampton—R. R. No. 1.	M. Goldsmith.	16 1/2	6	12 m.	417 16
Singhampton—R. R. No. 2.	J. Cripps.	16 1/2	6	1 m., 4 d. to May 4, '14.	46 32
Singhampton—R. R. No. 2.	T. Heppenstall.	16 1/2	6	11 m., 27 d. from May 4, '14.	479 70
Smithdale—Rail. Stn. & Letter Box.	D. Smith.	1 1/2	6, 6	12 m.	140 80
Smithville—Railway Station.	R. M. Cooper.	18 & 20 1/2	24	12 m.	210 00
Smithville—R. R. No. 1.	R. H. Cooper.	18 & 20 1/2	6	12 m.	677 39
Smithville—R. R. No. 2.	A. E. Teet.	20 1/2	6	12 m.	670 33
Smithville—R. R. No. 3.	R. H. Cooper.	18	6	10 m., 23 d. from June 5, '14.	458 27
Snellgrove—C.P.R. train.	T. Hiddle.	4	6	12 m.	78 25
Snyder—Rail. St'n. & Letter Box.	J. J. Wilfick.	15 1/2	6	9 m., 16 d. to Jan. 16, '15.	99 30
Sonya—R. R. No. 1.	M. Gilson.	24 1/2	6	12 m.	699 75
South Oshawa—Railway Station.	Oshawa Rail. Co.	42	12	12 m.	70 00
South Wood—Rail. St'n. & Letter Box.	W. Paterson.	3	3	3 m. to June 30, '14.	23 40
South Wood—Rail. St'n. & Letter Box.	B. Franklin.	3	3	9 m. from June 30, '14.	70 20
Sproudale—Yearley's.	A. C. Fraser.	10 1/2	3	9 m. to Dec. 31, '14.	177 00
Sproudale—Yearley's.	A. E. Quinn.	10 1/2	3	3 m. from Dec. 31, '14.	80 60
Star—Mail Catch Post.	J. Ritchie.	6	6	12 m.	73 00
Steyner—Railway Station.	W. Blackburn.	24	24	12 m.	290 00
Steyner—R. R. No. 1 (Strongville).	Ed. Turner.	25 1/2, 13 1/2	3 & 6	12 m.	536 47
Steyner—R. R. No. 2.	G. A. Glenn.	21 1/2	6	6 m., 2 d. to Oct. 2, '14.	360 79
Steyner—R. R. No. 2.	G. Ross.	21 1/2	6	5 m., 29 d., from Oct. 2, '14.	256 35
Stevensville—Rail. St'n. & Letter Box.	Est. J. D. Gilmour.	12	12	6 m. to Sept. 30, '14.	52 23
Stevensville Rail. St'n. & Letter Box.	S. Zimmerman.	12	12	6 m. from Sept. 30, '14.	62 50
Stevensville—Railway Station.	F. Sherk.	6	6	9 m., 20 d. from June 11, '14.	48 29

APPENDIX B—Continued.

DETAIL of all payments for Mail Transportation in Toronto Postal Division, &c.—Continued.

Name of Route.	Name of Contractor.	Distance in Miles.	No. of Trips per Week.	Period, in Months and Days.	Amount.
					\$ cts.
Stevensville—R. R. No. 1.	F. Sherk.	14½	6	10 m., 14 d. from May 18, '14	464 86
Stevensville—R. R. No. 2.	E. Climenhagan.	21½	6	2 m., 14 d. from Jan. 18, '15	146 08
Stoney Creek—Tapleystown.	F. Tweedle.	8	6	8 m. to Nov. 30, '14.	270 16
Stoney Creek—R. R. No. 1.	E. Freel.	17½	6	4 m. from Dec. 1, '14.	182 73
Stouffville—Railway Station.	G. Brownsberger.	36	12	12 m.	150 00
Stouffville—R. R. No. 3.	A. Pugh.	25	6	12 m.	881 11
Stouffville—R. R. No. 4.	P. Raymer.	18	6	12 m.	554 91
Streetsville—Railway Station.	C. G. Quennell.	18	12	12 m.	169 02
Streetsville—R. R. No. 1.	C. G. Quennell.	10	6	10 m., 21 d. from May 11, '14	311 77
Streetsville—R. R. No. 2.	E. Atkinson.	15½	6	4 m., 29 d. fr. Nov. 2, '14	208 49
Streetsville—R. R. No. 3.	A. Staggall.	17½	6	3 m. from Jan. 1, '15.	139 08
Stroud—R. R. No. 2.	E. T. McConkey.	18	6	12 m.	582 91
Sturgeon Bay—Rail. St'n. & Letter Box	J. Playfair.	12	6	6 m. to Sept. 30, '14.	40 00
Sturgeon Bay—Rail. St'n. & Letter Box	W. B. McLaughlin.	12	6	6 m. from Sept. 30, '14.	40 00
Sucker Lake—Railway Station.	J. S. Greer.	1	3	12 m.	53 60
Semmerville—Rail. St'n. (Cooksville)	W. O'Brien.	6	6	12 m.	306 38
Sunderland—Rail. Sta. & Letter Box	W. H. Oliver.	24	12	12 m.	150 00
Sunderland—R. R. No. 1.	H. L. Lowe.	18½	6 & 2	12 m.	536 08
Sunderland—R. R. No. 2.	H. L. Lowe.	20½	6	12 m.	574 00
Sunderland—R. R. No. 3.	H. Waddell.	19	6	12 m.	544 91
Suspension Bridge—Falls.	F. Reynolds.	6	6	12 m.	40 00
Sutton West—Rail. St'n. & Letter Box	A. Ducette.	200 yds.	6	12 m.	121 15
Swansea—Postal Station C and Railway Station.	J. Goodfellow.	2	18	12 m.	239 00
Tansley—Rail. St'n. (G.T.)	Mrs. E. Bunton.	80 yds.	6	3 m. from Jan. 1, '15.	5 00
Tara—R. R. No. 4.	J. E. Grant.	18	6	12 m.	596 33
Tara—R. R. No. 3.	J. E. Grant.	20½	6	12 m.	561 83
Terra Cotta—Railway Sta. & Let. Box	D. Coulter.	12	12	12 m.	120 75
Terra Cotta—R. R. No. 1.	T. T. Richmond.	25½	6	12 m.	744 99
Thornton—Ry. Sta. & Letter Box.	G. B. Henry.	24	10	10 d. to April 19, '14.	7 85
"	L. W. Stewart.	24	11	11 m., 12 d. fr. April 19, '14.	138 98
Thornton—R. R. No. 1.	H. W. Lynn.	18½	6	12 m.	620 40
Thornton—R. R. No. 2.	J. W. Thompson.	18	6	12 m.	559 83
Thornton—R. R. No. 3.	L. W. Stewart.	16	6	12 m.	530 00
Thorold—Railway Sta. & Letter Box.	P. R. Warner.	24	12	12 m.	212 84
Thorold—R. R. No. 1.	J. Rogerson.	17½	6	12 m.	621 40
Tioga—Railway Station.	R. Watson.	12	12	12 m.	156 50
Todmorden—R. R. No. 1.	J. Spencer.	19	6	12 m.	574 23
Toronto—Special Christmas Mail Del.	W. H. Fenwick.			Special trips.	546 51
"	The Lester Storage & Cartage Co.			"	733 83
"	T. Bates.			"	472 80
Toronto—Conveyances of Letter Car's.	Toronto Ry. Co.			12 m.	12,269 00
"	Tor. & Yk. Radia. Ry. Co.			12 m.	328 00
"	Tor. Sub. Ry. Co.			12 m.	168 00
"	T. Vance.			12 m.	18,467 74
Toronto—Postal Stn. and Postal Depot	F. Mounce.			12 m.	11,899 92
Toronto—Postal Sta., Ry. Depot and wharf.	J. Larmon.	5,2700 ft	as req	12 m.	639 00
Toronto—Post Office Station A.	J. F. Price.	84	12	12 m.	1,095 50
Toronto—Post Office Station F.	W. H. Fenwick.	3,800 ft	as req	12 m.	1,568 00
Toronto—Post Office Station G & H.	Hendrie & Co.			12 m.	6,143 00
Toronto—Post Office and Union Station	R. Newell.			12 m.	45,375 96
Toronto—Street Letter Boxes.	H. Shaw.			3 m. from Jan. 1, '15.	402 00
"	T. Oliver.			3 m. from Jan. 1, '15.	350 00
"	J. Freer.			3 m. from Jan. 1, '15.	248 00
Toronto—Transfer of mails at Union Station.	Grand Trunk Ry.			6 m. to Sept. 30, '14.	314 00
Torrance—Railway Sta. & Letter Box.	B. S. Rose.	1	12	12 m.	156 48
Tottenham—Railway Station & Letter Box.	M. J. Casserley.	4	24	12 m.	112 08
Tottenham—R. R. No. 1.	J. F. Burke.	14	6	12 m.	478 50
Tottenham—R. R. No. 2.	T. Fleming.	19½	6	12 m.	640 33
Tottenham—R. R. No. 3.	J. King, jr.	21½	6	12 m.	667 73
Tottenham—R. R. No. 4.	W. J. Clow.	14½	6	12 m.	489 10
Troy—R. R. No. 1.	J. Seroggie.	17½	6	12 m. and arrears.	514 15
Tyrone—R. R. No. 1.	W. H. Moore.	10½	6	12 m.	387 41
Udney—Railway Stn. & Letter Box.	L. Doble.	1	12	12 m.	190 00
Udney—Rural Route No. 1.	N. Doble.	17½	6	12 m.	593 24
Unthoff—Railway Sta. & Letter Box.	J. Lynes.	1	12	12 m.	97 03

APPENDIX B—Continued.

DETAIL of all payments for Mail Transportation in Toronto Postal Division, &c.—Continued.

Name of Route.	Name of Contractor.	Distance in Miles.	No. of Trips per Week.	Period, in Months and Days.	Amount.
					\$ cts.
Unionville—Ry. Station & Letter Box	T. Bennett	↓	24	7 m. to Oct. 31, '14.	105 00
"	A. Pingle	↓	24	4 m., 5 d. from Nov. 25, '14	93 00
"	A. Johnson	↓		25 d. to Nov. 25, '14.	12 00
Unionville—R. R. No. 1.	R. J. Allen	15	6	4 m., 12 d. from Oct. 19, '14	235 73
Uphill—Victoria Road	A. Gilmore	12 & 13	6 & 3	12 m.	939 00
Uptergrove—Railway Station	T. F. Mulvihill	12	12	12 m.	100 00
Uptergrove—R. R. No. 1	G. Reed	16	6	11 m., 18 d. from Apr. 13, '14	345 44
Utopia—Railway Station	M. W. Bell	110 yd.	12	12 m.	87 04
Utopia—R. R. No. 1	F. Rachar	14	6	12 m.	499 53
Utterson—Railway Station	L. G. Cressor	↓	6	12 m.	156 50
"	C. H. S. Rumball	↓	6	2 m., 14 d. fr. Jan. 18, '15.	13 00
Uxbridge—Railway Station & Letter Box	G. Long	↓	24	12 m.	100 00
Uxbridge—R. R. No. 1	J. C. Meeck	21	6	12 m.	707 57
Uxbridge—R. R. No. 2	J. W. Baker	26	6	12 m.	840 40
Uxbridge—R. R. No. 3	W. N. Lee	24	2	12 m.	808 87
Uxbridge—R. R. No. 4	J. H. Wagg	21	6	12 m.	699 15
Vandorf—R. R. No. 1.	H. Dewsbury	12	6	11 m. from May 1, '14.	456 10
Varney—Railway Station	A. Seim	18	3	3 m. to June 30, '14.	35 10
"	R. J. Eden	18	9	9 m. from June 30, '14.	105 75
Varney—R. R. No. 1.	A. McCabe	23	6	12 m.	840 16
Vasey—R. R. No. 1.	R. Vasey	12	6	6 m., 17 d. from Sept. 14, '14	231 96
Vasey—R. R. No. 2.	H. Porter	14	6	5 m. from Nov. 1, '14.	202 66
Victoria Harbour—Railway Station	M. Vasey	↓	24	12 m.	200 00
Victoria Harbour—R. R. No. 1.	C. J. Gill	13	6	5 m., 20 d. from Oct. 12, '14	195 04
Vine—Mail Catch Post	S. J. Reynolds	110 yd.	12	5 m. to Aug. 31, '14.	28 82
Vineland—Railway Station	T. Wylie	1	24	12 m.	313 00
Vineland Station—Railway Station	G. Oliver	200 yd.	24	12 m.	78 25
Vinemount Ry. Station—Letter Box	A. W. Ross	↓	24	12 m.	145 00
Vinemount—R. R. No. 1.	W. R. McNeill	18	6	4 m. from Dec. 1, '14.	192 32
Vivian—Railway Station	G. W. McCormack	24	24	12 m.	168 90
Waldemar—Ry. Sta. & Letter Box	E. Groskurch	12	21	12 m.	100 16
Waldemar—R. R. No. 1.	W. G. Kennedy	24	6	12 m.	606 16
Waldemar—R. R. No. 2.	F. Cornelius	15	6	12 m.	502 00
Washago—Railway Station	R. J. Genno, sr.	↓	12	12 m.	100 00
Washago—R. R. No. 1.	T. Chadwick	21	6	12 m.	719 40
Waterdown—Railway Station	B. Tuck	3	18	12 m.	550 00
Waterdown—R. R. No. 1.	A. W. Featherston	25	6	12 m.	619 82
Waubaushe—Ry. Sta. & Letter Box	W. H. F. Russell	↓	24	12 m.	120 00
Weir—Mail Catch Post	A. L. Pepper	200 yd.	6	3 m. to June 30, '14.	18 75
"	E. Vansickle	200 yd.	6	9 m. from June 30, '14.	56 25
Welland—Ry. Station & Letter Box	J. J. Yokom	↓	30	12 m.	550 01
Welland—Railway Station	G. A. Wilson	12	12	12 m.	249 54
Welland—Railway Station	G. A. Wilson	12	24	12 m.	499 10
Welland—R. R. No. 1.	R. A. Haist & Co.	18	6	5 m., 13 d. to Sept. 13, '14.	357 74
"	W. W. Diltz	16	6	6 m., 17 d. fr. Sept. 13, '14.	339 94
Welland—R. R. No. 2.	F. C. Erion	18, 1650 y.	6	6 m. to Sept. 30, '14.	344 74
Welland—R. R. No. 2.	R. M. Edgington	18, 1650 y.	6 m. 6	6 m. from Sept. 30, '14.	347 33
Welland—R. R. No. 3.	H. R. Garner	16	6	9 d. to April 9, '14.	13 88
"	W. W. Diltz	16	6	11 m., 21 d. from Apr. 9, '14.	548 92
Welland—R. R. No. 4.	W. W. Diltz	18	6	6 m., 15 d. fr. Sept. 14, '14.	363 19
Welland—Street Letter Boxes	G. A. Wilson	1	18	12 m.	120 00
"	J. J. Yokom	1	24	12 m.	240 00
Welland Canal—Lock No. 7	G. Ross, C.S. to pay	↓		Special delivery.	40 00
Welland Junction—Ry. Sta. & Let'r. Box	D. H. Herdman	1	6	12 m.	110 00
Wellandport—R. R. No. 1.	W. H. Fleuelling	13	6	12 m.	447 63
Wellandport—R. R. No. 2.	J. E. Chase	20	6	7 m. to Oct. 31, '14.	704 04
Wellandport—R. R. No. 3.	M. Leman	16	6	4 m., 29 d. fr. Nov. 2, '14.	213 40
Wesleyville—Railway Station	C. H. Carscadden	1	6	12 m.	115 00
West Flamboro—Railway Station	A. C. Ross	2	6	12 m.	140 00
West Hamilton—Ham. & Dun. Elec. Ry.	W. Buckley	200 yd.	12	12 m.	49 50
West Hill—R. R. No. 1.	F. Tripp	13	6	12 m.	446 58
West Hill—R. R. No. 2.	W. F. Toyne	12	6	3 m., 18 d., fr. Dec. 14, '14.	125 82
Weston—Railway Station	A. J. Barker	↓	24	12 m.	250 00
Weston—Railway Station (C.P.R.)	A. J. Barker	↓	12	12 m.	255 20
Weston—Ry. Sta. & Letter Box	P. Harris	↓	12	12 m.	95 00
Weston—R. R. No. 1.	R. A. Wade	11	6	12 m.	417 16
Weston—R. R. No. 2.	P. Cook	16	6	12 m.	476 15
Weston—R. R. No. 3.	P. Harris	15	6	12 m.	511 82
Whitby—Ry. Sta. & Port Whitby Mail	J. Gimblet	↓	51	12 m.	575 00
Whitby—Railway Sta. & Letter Box	J. Heard	↓	12	12 m.	100 00
Whitby—R. R. No. 1.	A. H. Edwards	24	6	12 m.	619 71

APPENDIX B—Continued.

DETAIL of all payments for Mail Transportation in Toronto Postal Division, &c.—Concluded.

Name of Route.	Name of Contractor.	Distance in Miles.	No. of Trips per Week.	Period, in Months and Days.	Amount.
					\$ cts.
Whitby—R. R. No. 2	A. B. Edwards	17	6	12 m.	625 57
Whitby—Street Letter Boxes	A. B. Edwards		as req.	12 m.	265 73
Whitson—Wharf	G. T. White	300 yd.	6 & 3	Season 1914.	25 60
Warton—R. R. No. 1	J. Langford	20½	6	12 m.	500 57
Warton—R. R. No. 2	H. G. Trout	16	6	12 m.	451 76
Windmill Point—Railway Station	A. Zavitz	1½	5	6 m. to Sept. 30, '14.	82 50
Winona—Railway Station	A. Harmer	18½	42	12 m.	400 00
Woburn—Ry. Sta. & R. R. No. 1	Est. J. Gibson	18	6	8 m., 12 d. to Dec. 12, '14.	302 58
Woodbridge—Railway Station	G. Elliston	14	24	12 m.	212 84
Woodbridge—R. R. No. 1	G. Elliston	14	6	12 m.	485 00
Woodbridge—R. R. No. 2	G. W. Bang	23½	6	12 m.	819 08
Woodford—R. R. No. 2	M. J. Traynor	20, 110 yd.	6	12 m.	683 74
Woodford—R. R. No. 4	J. W. Jolly	16½	6	2 m. from Feb. 1, '15.	93 23
Woodville—Railway Station	L. Burton		24	12 m.	313 00
Woodville—R. R. No. 1	J. Treblec	15	6	8 m. to Nov. 30, '14.	233 57
" " " G.	G. C. Wilson	22½	6	4 m. from Nov. 30, '14.	226 14
Woodville—R. R. No. 2	H. McArthur	15	6	12 m.	407 00
Woodville—R. R. No. 3	L. C. Burton	23½	6	12 m.	688 46
Woodville—R. R. No. 4	L. C. Burton	22	6	4 m. from Dec. 1, '14.	235 74
Woodville—R. R. No. 5	F. Green	20½	6	4 m. from Dec. 1, '14.	211 15
Wyebridge—Railway Station	G. Steer	5	6	12 m. from Dec. 1, '14.	313 00
Wyevale—Railway Station	G. Firth	110 yd.	6	12 m.	25 04
Wyevale—R. R. No. 1	J. W. Brock	10	6	12 m.	401 16
Zephyr—Railway Station	H. Pickering	2½	12	12 m.	175 00
Zephyr—Ry. Sta. & Letter Box	H. Pickering	3	6	12 m.	260 00
Zephyr—R. R. No. 1	H. Pickering	20	6	7 m. from Sept. 1, '14.	338 07

PARCEL POST DELIVERY.

Guelph—Parcel Post Delivery	B. Stephenson			12 m.	141 60
Hamilton—Parcel Post Delivery	D. Sullivan			12 m.	473 36
" " "	Waldorf Transfer Co			12 m.	507 73
" " "	W. J. Dore			12 m.	544 14
Niagara Falls—Parcel Post Delivery	G. W. Marley			12 m.	322 52
Owen Sound—Parcel Post Delivery	J. Hewitt			12 m.	313 00
Toronto—Parcel Post Delivery	H. J. Paul			3 m. to June 30, '14.	61 29
" " "	J. Crossland			12 m.	717 20
" " "	W. J. Atkinson			12 m.	453 80
" " "	D. Forgie			12 m.	683 00
" " "	G. J. Spring			12 m.	775 60
" " "	J. Larnon			12 m.	1,275 60
" " "	P. G. Heyward			12 m.	1,136 40
" " "	W. H. Fenwick			12 m.	1,274 10
Toronto—Parcel Post Del. (Stn. E.)	The Lester Storage & Cartage Co.				49 00
St. Catharines—Parcel Post Del. Sta.	E. H. L. Walker				542 59

Total..... \$509,929 32

APPENDIX B—Continued.

LONDON POSTAL DIVISION.

DETAIL of all payments for Mail Transportation in London Postal Division, made within the Fiscal Year ended March 31, 1915.

Name of Route.	Name of Contractor.	Distance in Miles.	No. of Trips per Week.	Period, in Months and Days.	Amount.
					8 cts.
Aberfeldy—R. R. No. 1.	J. A. McCoubrey.	9 & 1/11	6	12 m.	346 41
Aberdour—Railway Station.	G. Christie.	1	6	5 m. to Nov. 30, '14.	46 81
Albion Craig—Railway Station.	A. P. McEwan.	914 ft.	30	12 m.	100 00
Albion Craig—R. R. No. 1.	J. Hanson.	25 1/6	6	12 m.	793 03
Albion Craig—R. R. No. 2.	J. S. McMillan.	20 1/2	6	12 m.	697 17
Albion Craig—R. R. No. 3.	G. Lightfoot.	24 1/2	6	12 m.	762 30
Alford—Elsnore.	J. B. Sprung.	8 1/2	6	6 m. to Sept. 30, '14.	139 50
Alford—Railway Station.	Baak & Coleman.	1	24	12 m.	172 05
Alford—R. R. No. 1.	J. B. Sprung.	16	6	8 m. to Nov. 30, '14.	292 95
Alford—R. R. No. 1.	J. Montgomery.	19	6	4 m. from Dec. 1, '14.	159 56
Alford—R. R. No. 2.	G. A. Walker.	23 1/2 & 23 1/2	6	6 m. from Oct. 1, '14.	290 59
Alford—R. R. No. 3.	J. Montgomery.	16	6	4 m. from Dec. 1, '14.	165 33
Alma—Railway Station.	J. C. Harrelly.	1	24	4 m. to July 31, '14.	58 80
Alma—Railway Station.	S. J. Hammill.	1	24	8 m. from Aug. 1, '14.	168 66
Alma—R. R. No. 1.	J. Hall.	17 1/2	6	12 m.	531 58
Alma—R. R. No. 2.	A. Smith.	21	6	7 m., 4 d. to Nov. 4, '14.	397 89
Alvinston—Railway Station (G.T.).	G. Kerr.	1	18	7 m., 24 d. to Nov. 24, '14.	43 65
Alvinston—Railway Station.	H. Ormerod.	1	18	4 m., 6 d. from Nov. 25, '14.	45 60
Alvinston—Railway Station (M.C.).	J. Newan Dodd.	1	12	7 m., 7 d. to Nov. 7, '14.	52 23
Alvinston—Railway Station.	H. Ormerod.	1	12	4 m., 23 d. from Nov. 8, '14.	13 00
Alvinston—R. R. No. 1.	J. Risk.	13	6	12 m.	455 75
Alvinston—R. R. No. 2.	C. Hays.	19	6	1 m. to April 30, '14.	52 22
Alvinston—R. R. No. 2.	H. R. Tompkins.	23 1/2	6	11 m. from May 1, '14.	583 70
Alvinston—R. R. No. 4.	A. J. McAlpine.	23 1/2	6	12 m.	853 59
Alvinston—R. R. No. 5.	J. N. McPhail.	13	6	12 m.	427 24
Alvinston—R. R. No. 6.	D. B. Ferguson.	12	6	12 m.	110 92
Alvinston—R. R. No. 7.	W. McCarter.	23	6	12 m.	824 23
Amberley—Goderich.	M. Dineen.	22	6	12 m.	1,094 00
Amherstburg—Railway Station.	J. R. Tomlinson.	1	12	7 m., 18 d. to Nov. 18, '14.	141 96
Amherstburg—Railway Station.	J. Shaw.	1	12	4 m., 12 d. from Nov. 18, '14.	104 53
Amherstburg—R. R. No. 1.	W. Suttis.	22	6-3	12 m.	684 90
Amherstburg—R. R. No. 2.	J. M. Gibb.	13 1/2	6	12 m.	529 99
Amherstburg—R. R. No. 3.	T. B. Balfour.	16	6	12 m.	568 17
Amherstburg—R. R. No. 4.	J. Shaw.	16 1/2	6	12 m.	597 25
Appin—Railway Station.	J. S. Macraut.	627 ft.	30	12 m.	100 00
Appin—R. R. No. 2.	G. A. Lipsit.	24	6	12 m.	766 00
Appin—R. R. No. 3.	G. M. Fisher.	26	6	12 m.	830 31
Appin—R. R. No. 4.	D. L. McIntyre.	12	6	12 m.	369 42
Appledore—Railway Station.	J. Wooding.	25	2	9 m., 8 d. to Jan. 8, '14.	44 55
Ariss—R. R. No. 2.	L. Roth.	16 1/2	6	12 m.	485 97
Arkona—R. R. No. 1.	W. J. Evans.	5 1/2	6	12 m.	264 58
Arner—Railway Station.	J. W. Crichton.	1	12	12 m.	54 00
Arner—R. R. No. 1.	D. Welsh.	15 1/2	6	12 m.	613 14
Arthur—Railway Station.	E. A. Driscoll.	1	24	12 m.	150 24
Arthur—R. R. No. 1.	R. C. Chambers.	12	6	2 d. to April 2, '14.	2 50
Arthur—R. R. No. 1.	L. Shaver.	12	6	4 d. to April 6, '14.	5 25
Arthur—R. R. No. 1.	A. Saunders.	12	6	6 d. to April 12, '14.	10 00
Arthur—R. R. No. 1.	J. Saunders.	12	6	17 d. to April 28, '14.	29 00
Arthur—R. R. No. 1.	H. Malone.	12	6	11 m., 1 d. to Mar. 30, '14.	621 26
Arthur—R. R. No. 4.	E. J. Quinn.	22	6	4 m. from Dec. 1, '14.	217 70
Atwood—Railway Station.	D. Gordon.	1	24	12 m.	308 88
Atwood—R. R. No. 1.	D. Murray.	14	6	12 m.	534 75
Atwood—R. R. No. 2.	J. J. Hymers.	15 1/2	6	12 m.	541 53
Atwood—R. R. No. 3.	W. D. Gilchrist.	12	6	12 m.	393 00
Atwood—R. R. No. 4.	A. Peebles.	10 1/2	6	12 m.	385 50
Auburn—Railway Station.	J. Irwin.	1 1/2	12	12 m.	80 00
Auburn—R. R. No. 1.	A. Robinson.	14	6	1 m., 14 d. to Mar. 31, '15.	43 75
Auburn—R. R. No. 2.	J. Irwin.	22	6	4 m. from Dec. 1, '14.	227 40
Auburn—R. R. No. 3.	G. W. Dawson.	15 1/2	6	1 m. from Mar. 1, '15.	32 39
Auburn—St. Augustine.	G. W. Dawson.	7 1/2	6	8 m. to Nov. 30, '14.	253 02
Auld—Railway Station.	J. L. Fryer.	2 1/2	12	12 m.	180 00
Auld—R. R. No. 1.	J. L. Fryer.	12 1/2	6	12 m.	524 50

APPENDIX B—Continued.

DETAIL of all payments for Mail Transportation in London Postal Division, &c.—Continued.

Name of Route.	Name of Contractor.	Distance in Miles.	No. of Trips per Week.	Period, in Months and Days.	Amount.
					\$ cts.
Avon—Putman.	G. Fraick.	6½	6-12	3 m. to June 30, '14.	87 50
Aylmer—Railway Station.	A. W. Pierce.	2	24	12 m.	380 00
Aylmer—R. R. No. 1.	G. Franzell.	21½	6	4 m. to July 31, '14.	189 92
Aylmer—R. R. No. 1.	Gas. Rogers.	10	6	8 m. from Aug. 1, '14.	435 04
Aylmer—R. R. No. 2.	J. A. Boughner.	27½	6	12 m.	746 42
Aylmer—R. R. No. 3.	W. L. Lemon.	10	6	12 m.	553 42
Aylmer—R. R. No. 4.	W. E. Hughes.	21½	6	12 m.	530 30
Ayr—Railway Station.	W. Howes.	24	12	12 m.	188 25
Ayr—R. R. No. 1.	A. Cooper.	4½	6	12 m.	309 01
Ayr—R. R. No. 2.	H. Wolfe.	19	6	12 m.	669 42
Ayr—R. R. No. 3.	W. Manson.	19½	6	12 m.	745 88
Baden—Railway Station.	W. Waugh.	12	12	12 m.	80 00
Baden—Railway Station.	G. S. Fowler.	24	12	12 m.	233 00
Baden—R. R. No. 1.	H. Gerth.	0	6	12 m.	503 42
Baden—R. R. No. 2.	D. Boshart.	24	6	1 m. from Mar. 1, '15.	65 50
Bamberg—Petersburg.	A. Starr.	8	6	12 m.	525 00
Bamberg—R. R. No. 1.	C. Z. Albrecht.	16½	6	8 m. from Aug. 1, '14.	324 34
Bayfield—Railway Station.	W. J. Elliott.	92	12	3 m. to June 30, '14.	175 33
Bayfield—R. R. No. 1.	G. H. Weston.	13	6	12 m.	419 75
Bayfield—R. R. No. 2.	T. E. Harrison.	15 & 96 yd.	6	12 m.	474 45
Bayfield—R. R. No. 3.	C. Tippett.	13	6	12 m.	424 17
Bayfield—R. R. No. 4.	W. J. Elliott.	92	12	9 m. from July 1, '14.	527 59
Beachville—Railway Station.	T. Taylor.	366 yd.	6	12 m.	50 06
Beachville—Railway Station.	C. Burns.	366 yd.	12	12 m.	100 00
Beachville—R. R. No. 1.	J. Nott.	17½	6	12 m.	592 08.
Bear Line—Railway Station.	J. E. Watson.	11	3	12 m.	190 45
Bear Line—R. R. No. 1.	J. Harris.	19½	6	2 m. from Feb. 1, '15.	105 88
Bear Line—R. R. No. 2.	F. Watson.	18½	6	2 m. from Feb. 1, '15.	106 86
Becher—M. P. Road.	J. S. Grant.	1	6	10 m., 27 d. to Feb. 27, '15.	71 50
Beechwood—St. Columban.	F. J. McJannet.	2½ and ½	6 and 18	12 m.	350 00
Belgrave—Railway Station.	O. Sprout.	13	12	12 m.	150 00
Belgrave—R. R. No. 1.	J. McLean.	18½	6	12 m.	569 25
Belle River—Railway Station.	J. E. Byrne.	533 yd.	12	12 m.	100 00
Belle River—R. R. No. 1.	E. Duracher.	21½	5	5 m., 6 d. to Sept. 6, '14.	276 85
Belle River—R. R. No. 1.	H. Fleury.	21½	6	6 m., 24 d. from Sept. 7, '14	365 84
Belle River—R. R. No. 2.	J. E. Byrne.	18	6	11 m. from May 1, '14.	593 39
Belmont—Railway Station.	M. Charles.	1	12	12 m.	89 66
Belmont—R. R. No. 1.	M. Charles.	18	6	12 m.	903 25
Belmont—R. R. No. 2.	D. D. McCallum.	15	6	12 m.	402 58
Belmont—R. R. No. 3.	M. Charles.	24½	6	9 m. to Dec. 31, '14.	534 00
Belmont—R. R. No. 4.	A. Carrothers.	24½	6	3 m. from Jan. 1, '15.	179 08
Belton—Railway Station.	J. B. Box.	1	18	12 m.	91 67
Belton—R. R. No. 1.	W. Louch.	22	6	12 m.	719 34
Benmiller—Goderich.	W. Moore, sr.	6½	6	8 m. to Nov. 30, '14.	158 18
Berlin—Galt.	Despond & Cowan.			Sp. trips 4 & 5 Feb., '15.	5 50
Berlin—Railway Station (G.T.).	Berlin Light Com- missioners.	½ and ½	48 & 54	12 m.	312 13
Berlin—Railway Station (Main Line).	Berlin Light Com- missioners.	½ and ½	12	12 m.	502 06
Berlin—Conveyance of Letter Carriers.	Berlin Light Com- missioners.			12 m.	51 00
Berlin—R. R. No. 2.	H. Herter.	17½	6	12 m.	569 92
Berlin—R. R. No. 3.	J. Snyder.	16	6	12 m.	519 06
Berlin—R. R. No. 4.	A. S. Weber.	17	6	12 m.	653 14
Berlin—Street Letter Boxes.	F. C. Witte.		12	12 m.	1,650 00
Berlin—Waterloo.	Berlin Light Com- missioners.	2	12	12 m.	62 60
Bickford—Railway Station.	T. J. Hayes.	300 ft.	12	11 m., 24 d. from Apr. 6, '14.	61 80
Bickford—Railway Station.	M. Webster.	300 ft.	12	5 d. to Apr. 5, '14.	0 80
Bickford—R. R. No. 1.	J. H. Miller.	17	6	12 m.	497 00
Blair—Railway Station.	L. Ronshaw.	20 ft.	12	12 m.	40 00
Blair—R. R. No. 1.	J. McGarvey.	21	6	12 m.	768 00
Blenheim—Railway Station.	J. P. Everitt.	1	18	12 m. and extra trips.	249 42
Blenheim—R. R. No. 1.	E. A. Uleb.	25½	6	12 m.	530 25
Blenheim—R. R. No. 2.	A. J. James.	22	6	12 m.	683 62
Blenheim—R. R. No. 3.	H. E. Conlin.	24	6	12 m.	776 83
Blenheim—R. R. No. 4.	A. Thompson.	19	6	12 m.	636 33
Blenheim—R. R. No. 5.	J. Everitt.	20½	6	12 m.	693 66
Blenheim—R. R. No. 6.	W. Thompson.	17	6	12 m.	524 00
Bluesvale—Railway Station.	J. Aitchison.	1	18	12 m.	234 75
Bluesvale—R. R. No. 1.	J. McKinney.	17	6	12 m.	597 67
Bluesvale—R. R. No. 2.	D. M. Miller.	26	6	12 m.	616 42

APPENDIX B—Continued.

DETAIL of all payments for Mail Transportation in London Postal Division, &c.—Continued.

Name of Route.	Name of Contractor.	Distance in Miles.	No. of Trips per Week.	Period, in Months and Days.	Amount.
					\$ cts.
Blyth—Railway Station.....	W. Johnston.....	400 yd. & 1	12 & 24	12 m.	300 00
Blyth—R. R. No. 1.....	W. Bell.....	16	6	12 m.	408 41
Blyth—R. R. No. 2.....	J. Davis.....	20½	6	12 m.	575 74
Blyth—R. R. No. 3.....	W. Barr.....	16	6	12 m.	460 42
Blytheswood—Goldsmith.....	J. Reid, jr.....	4½	3	29 d. to Apr. 29, '14	13 00
Blytheswood—Railway Station.....	W. Dailey.....	14-33	6	12 m.	140 85
Blytheswood—R. R. No. 1.....	H. Reid.....	20	6	11 m. from May 1, '14	652 79
Bornholm—Broddagen.....	J. Leonhardt.....	4	6	4 m. to July 31, '14	63 51
Bornholm—R. R. No. 1.....	S. L. Collins.....	12½	6	8 m. from Aug. 1, '14	257 69
Bothwell—Railway Station.....	F. Colman.....	750 ft.	30	12 m.	150 00
Bothwell—R. R. No. 1.....	W. Lindsay.....	8	6	12 m.	517 17
Bothwell—R. R. No. 2.....	W. Gooding.....	21	6	12 m.	558 83
Bothwell—R. R. No. 3.....	J. L. Patterson.....	6	6	12 m.	436 23
Bothwell—R. R. No. 4.....	A. C. Sussex.....	18½ and 21	6 and 2	12 m.	536 21
Bothwell—R. R. No. 5.....	W. T. Strivwright.....	20	6	12 m.	644 17
How Park Farm—Brantford.....	C. A. Moffatt.....	3 or 5	6	12 m.	156 50
Bradshaw—Bridges.....	D. M. Gray.....	5	3	5 m., 29 d. to Aug. 29, '14	69 50
Branchton—Railway Station (G.T.).....	W. R. C. Forester.....	260 yd.	24	12 m.	80 00
Branchton—R. R. No. 1.....	A. Jenkin.....	12	6	12 m.	341 83
Brantford—Farringes Hill.....	C. Haines.....	1½	6	10 m. to Jan. 31, '15	54 35
Brantford—Grand View.....	E. Cutmore.....	1	6	1 m., 18 d. to May 18, '15	12 00
Brantford—Conveyance of Letter Carriers and Box Collectors.....	Brantford Street Railway Company.....			12 m.	450 00
Brantford—Railway Stations.....	J. Young.....	1, 1 and 1	139, 24 & 30	12 m.	1,519 65
Brantford—R. R. No. 1.....	C. Ludlow.....	9½	6	12 m.	364 37
Brantford—R. R. No. 2.....	A. J. Croom.....	21½	6	12 m.	915 22
Brantford—R. R. No. 3.....	N. S. Maynard.....	26	6	12 m.	868 50
Brantford—R. R. No. 4.....	H. M. Elliott.....	19½	6	12 m.	643 83
Brantford—R. R. No. 5.....	B. Batchelor, jr.....	12	6	6 m. from Oct. 1, '14	194 58
Brantford—Street Letter Boxes.....	E. Cutmore.....		18	10 m. to Jan. 31, '15	2,226 36
Brantford—Street Letter Boxes.....	J. A. Mathewson.....		As req.	2 m. from Feb. 1, '15	327 78
Brantford—Tuteln.....	J. A. Mathewson.....	1½	6	10 m. to Jan. 31, '14	65 43
Breslau—Railway Station (G.T.).....	I. C. Shantz.....	110 yd.	24	12 m.	225 00
Breslau—R. R. No. 1.....	S. Baer.....	25	6	12 m.	910 33
Breslau—R. R. No. 2.....	L. Kramp.....	19½	6	12 m.	574 47
Bridgen—Railway Station.....	D. Campbell.....	+	12	12 m.	150 24
Bridgen—R. R. No. 1.....	C. A. Smith.....	22½	6	12 m.	668 17
Bridgen—R. R. No. 2.....	D. M. Gray.....	16	6	6 m. from Oct. 1, '14	220 41
Bright—Railway Station.....	I. Wilson.....	+	6	12 m.	40 00
Bright—R. R. No. 1.....	J. J. Leonard.....	24	6	12 m.	861 66
Bright—R. R. No. 2.....	E. Gatzka.....	4½	6-12	12 m.	199 61
Bright—R. R. No. 3.....	B. M. Wilson.....	21½	6	12 m.	675 16
Bright—R. R. No. 4.....	R. Stadden.....	21½	6	12 m.	600 50
Brinkman's Corners—Tobermory.....	A. Munn.....	17½	3	12 m.	425 00
Britton—Railway Station.....	M. Dobson.....	+	12	12 m.	136 00
Britton—R. R. No. 1.....	T. E. Alexander.....	25½	6	12 m.	684 17
Brownsville—Railway Station.....	K. E. Freeman.....	+	5	19 d. to Apr. 19, '14	4 80
Brownsville—Railway Station.....	J. H. Wood.....	6	6	11 m., 11 d. from Apr. 20, '14	194 79
Brownsville—R. R. No. 1.....	T. F. Holland.....	19½	6	6 m. from Oct. 1, '14	264 83
Bracefield—Railway Station.....	J. McCully.....	+	24	12 m.	135 00
Bracefield—R. R. No. 1.....	J. Walker.....	17½	6	12 m.	596 00
Brunner—Railway Station.....	W. Peters.....	+	12	12 m.	125 20
Brunner—R. R. No. 1.....	W. Lindsay.....	20	6	12 m.	823 59
Brussels, Palmerston, etc.....	Anderson Bros.....			Special services.	28 50
Brussels, Palmerston, etc.....	A. Wilkie.....			Special services.	34 50
Brussels—Railway Station.....	Anderson Bros.....	+	30	12 m.	140 15
Brussels—R. R. No. 1.....	C. W. Oakley.....	15	6	1 m. to Apr. 30, '14	47 58
Brussels—R. R. No. 2.....	E. J. Pollard.....	22½	6	12 m.	690 58
Brussels—R. R. No. 3.....	W. Oakley.....	22½	6	12 m.	717 44
Brussels—R. R. No. 4.....	A. Adams.....	18	6	12 m.	452 00
Brussels—R. R. No. 5.....	P. S. Miligan.....	20	6	5 m., 8 d. to Sept. 8, '14	263 34
Brussels—R. R. No. 5.....	Z. McCallum.....	30	6	6 m., 22 d. from Sept. 9, '14	338 99
Burford—Railway Sta. & Mt. Vernon.....	N. Pite.....	2	4	20 d. from Mar. 11, '15	7 20
Burford—Railway Station (G.T.).....	N. Pite.....	+	36	3 m. from Jan. 1, '15	45 75
Burford—R. R. No. 2.....	G. Pite.....	18½	6	12 m.	667 75
Burford—R. R. No. 3.....	A. Farrell.....	21½	6	12 m.	781 61
Burford—R. R. No. 3.....	S. Cavin.....	19½	6	12 m.	641 25
Burgessville—Railway Station.....	J. E. Proctor.....	+	24	6 m., 25 d. to Nov. 25, '14	43 47
Burgessville—Railway Station.....	C. V. Vail.....	+	24	3 m., 10 d. to Mar. 5, '15	15 37
Burgessville—Railway Station.....	J. E. Proctor.....	+	24	26 d. from Mar. 6, '15	4 81

APPENDIX B—Continued.

DETAIL of all payments for Mail Transportation in London Postal Division, &c.—Continued.

Name of Route.	Name of Contractor.	Distance in Miles.	No. of Trips per Week.	Period, in Months and Days.	Amount.
					\$ cts.
Burgessville—R. R. No. 1.	J. Mitchell.	21	6	12 m.	558 17
Burgessville—R. R. No. 2.	A. Losce.	21 1/2	6	12 m.	575 88
Buxton—Railway Station.	E. H. Brodbent.	1	12	12 m.	305 76
Cainsville—Railway Station.	G. Hett.	100 yd.	6	12 m.	84 51
Cainsville—R. R. No. 1.	L. Ludlow.	16 1/2	6	12 m.	631 34
Cainsville—R. R. No. 2.	A. Pong.	12	6	11 m., from May 1, '14.	480 36
Cainsville—R. R. No. 3.	A. Pong.	17	6	3 m., from Jan. 1, '15.	140 58
Cairo—R. R. No. 1.	M. Roiston.	17 1/2	6	12 m.	490 07
Caledonia—Railway Station.	J. Thorburn.	1	30	12 m.	313 00
Caledonia—R. R. No. 2.	J. Thorburn.	1	6	12 m.	954 50
Caledonia—R. R. No. 3.	E. Anderson.	20 1/2	6	12 m.	618 24
Caledonia—R. R. No. 4.	D. Young.	18	6	1 m., from Mar. 1, '15.	58 34
Caledonia—Six Nations.	P. J. Atkins.	5 1/2	3	12 m.	123 00
Cambridge—Railway Station.	F. W. McCordie.	6 r.	42	12 m.	75 00
Cambridge—R. R. No. 1.	A. Wellington.	21 1/2	6	12 m.	671 66
Cambridge—R. R. No. 2.	G. McGregor.	24	6	12 m.	672 22
Canpbellton—R. R. No. 1.	A. C. Turner.	18	6	9 m., from July 1, '14.	563 41
Canfield—Railway Station.	T. Brown.	110 yd.	18	9 m., 27 d. to Jan. 27, '15.	77 70
Canfield—R. R. No. 1.	W. Thompson.	110 yd.	15	2 m., 3 d. fr. Jan. 28, '15.	10 20
Canfield—R. R. No. 2.	A. Baughman.	21 1/2	6	12 m.	732 34
Canfield Junc.—Transfer of Mails.	J. M. Mooney.			Special Trip.	5 00
Canfield Junction—Transfer of Mails.	W. O. H. Hayes.			"	26 40
"	L. E. Baughman.			"	8 85
"	F. E. Goodlett.			"	6 15
Cape Croker—Warton.	J. McVannell.	18	3	6 m. to Sept. 30, '14.	151 29
"	C. Gilbert.			5 m., from Oct. 1, '14.	169 50
Cargill—Railway Station.	A. Hammore.	1	24	12 m.	90 96
Carlsruhe—Railway Station.	J. Lobsinger.	1 1/2	12	6 m. to Sept. 30, '14.	87 50
"	P. Hingsperger.	1 1/2	12	6 m., from Oct. 1, '14.	87 50
Carlsruhe—R. R. No. 1.	P. Hingsperger.	15 1/2	6	5 m., 13 d. fr. Oct. 10, '14.	228 03
Carzmunock—Monkton.	G. Snelling.	4	3	8 m., 30 d. to Dec. 30, '14.	117 00
Cayuga—Deana.	G. Shipway.	3	3	12 m.	105 37
Cayuga—Railway Station (G.T.).	L. Young.	1	6, 12, 6	12 m.	143 98
Cayuga—Railway Station, M.C.	J. E. Wigg.	1 1/2	12	12 m.	187 80
Cayuga—R. R. No. 1.	L. Young.	10 1/2	6	13 m.	732 03
Cayuga—R. R. No. 2.	L. Mino.	4 1/2	3	12 m.	231 00
Cayuga—R. R. No. 3.	W. A. Holland.	12, 146 y.	3	12 m.	362 43
Cayuga—R. R. No. 4.	W. A. Barnes.	15	6	12 m.	513 55
Cayuga—R. R. No. 5.	G. Dyle.	14	6	12 d., from Mar. 20, '15.	15 51
Cedar Springs—Railway Station.	J. W. Paisley.	200 yd.	12	12 m.	160 00
Centralia—R. R. No. 1.	C. J. O'Brien.	22 1/2	6	12 m.	732 17
Centralia—R. R. No. 2.	W. H. Wenzel.	10	12	12 m.	511 60
Charing Cross—Doyles.	M. Doyle.	4 1/2	3	3 m. to June 30, '14.	28 13
Charing Cross—Railway Station.	B. S. Russell.	10	12	12 m.	112 68
Charing Cross—R. R. No. 1.	M. Doyle.	24 1/2	6	12 m.	750 00
Chatham—Railway Station (G.T.).	E. C. Briscoe.	1	as req.	12 m.	782 50
Chatham—Railway Station (P.M.).	E. C. Briscoe.	1	30	12 m.	206 05
Chatham—R. R. No. 1.	J. Brown.	13 1/2	6	6 m., 14 d. to Nov. 14, '14.	527 82
Chatham—R. R. No. 1.	G. Gidden.	20 1/2	6	1 m., 14 d. fr. Feb. 15, '15.	87 58
Chatham—R. R. No. 2.	J. McLaren.	15 1/2	6	10 m., to Jan. 30, '15.	1, 112 08
Chatham—R. R. No. 3.	J. K. Hartman.	23 1/2	6	12 m.	769 06
Chatham—R. R. No. 4.	W. J. Lutes.	23 1/2	6	12 m.	353 01
Chatham—R. R. No. 5.	A. T. H. Fortescue.	19	6	12 m.	667 84
Chatham—R. R. No. 6.	W. J. Glover.	22	6	9 m., from July 1, '14.	565 50
Chatham—R. R. No. 7.	E. Coll.	26	6	5 m., 12 d. fr. Oct. 19, '14.	390 75
Chatham—Street Letter Boxes.	F. Biddell.		12	11 m., from May 1, '14.	550 55
"	A. Parker.			1 m., to April 30, '14.	58 23
Chelsea Green—London.	A. Mayne.	2	6	12 m.	137 04
"	J. Winslow.	2	6	1 m., to April 30, '14.	11 61
Chepstowe—Railway Station.	J. Hogan.	24	12	12 m.	299 49
Chepstowe—R. R. No. 1.	E. Fritz.	12	6	12 m.	420 00
Chesley—Railway Station.	G. King.	5	24	12 m.	238 20
Chesley—R. R. No. 1.	W. Keith.	17	6	1 m., to April 30, '14.	35 30
Chesley—R. R. No. 2.	G. Lloyd.	17	6	11 m., from May 1, '14.	393 21
Chesley—R. R. No. 3.	J. R. Orr.	16	6	12 m.	389 01
Chesley—R. R. No. 4.	F. Stude.	17	6	6 m., to Sept. 30, '14.	233 41
Chesley—R. R. No. 5.	J. Beattie.	17	6	5 m., from Oct. 1, '14.	214 00
Chesley—Street Letter Boxes.	J. Beattie.	3, 835 ft.	12	12 m.	120 00
Clunaboye—R. R. No. 1.	F. A. Kent.	20 1/2	6	12 m.	565 00
Clear Creek—R. R. No. 1.	M. S. Brooks.	21	6	7 m., 15 d. fr. Aug. 17, '14.	359 06
Clifford—Railway Station.	J. Bolton.		24	12 m.	180 84
Clifford—R. R. No. 1.	J. W. Schans.	20 1/2	6	12 m.	744 32

APPENDIX B—Continued.

DETAIL of all payments for Mail Transportation in London Postal Division, &c.—Continued.

Name of Route.	Name of Contractor.	Distance in Miles.	No. of Trips per Week.	Period, in Months and Days.	Amount.
					\$ cts.
Clifford—R. R. No. 2.	J. Porterfield	16½	6	12 m.	605 67
Clifford—R. R. No. 3.	G. M. Binns	23½	6	12 m.	570 17
Clinton—Railway Station	J. W. Elliott	54	6	12 m.	169 92
Clinton—R. R. No. 1.	S. Lawrence	19½	6	12 m.	630 42
Clinton—R. R. No. 2.	J. Stoddart	22	6	12 m.	811 08
Clinton—R. R. No. 3.	A. Currie	23	6	12 m.	640 66
Clinton—R. R. No. 4.	T. H. Cook	12½	6	12 m.	484 00
Clinton—R. R. No. 5.	W. Crick	17	6	12 m.	517 25
Clinton—Street Letter Boxes	T. H. Cook		12	12 m.	240 00
Cottaworth—Railway Station	E. Barton	15	12	12 m.	43 82
Cotter—Railway Station	S. T. Anderson	4	24	12 m.	196 53
Cornth—Railway Station	Mrs. A. McKenzie	25	24	12 m.	118 00
Cornth—R. R. No. 1.	S. A. Moore	15	6	12 m.	422 00
Cornell—Railway Station	A. Daiken	4	12	2 m. to May 31, '14.	14 24
Cotanna—Railway Station	C. E. Proctor	4	18	12 m.	121 68
Cotanna—R. R. No. 1.	W. E. Harrold	24½	6	12 m.	975 76
Cotawold—R. R. No. 1.	A. McComb	10	3	1 m., 29 d. to May 29, '14.	36 85
Cottam—R. R. No. 1.	D. C. Dewhurst	14, 330 y.	6	12 m.	444 04
Cottam—R. R. No. 2.	D. C. Dewhurst	20	6	3 m., 8 d. to Dec. 8, '14.	509 90
Cottam—R. R. No. 3.	B. Kellington	22	6	9 m. from July 1, '14.	518 16
Courtland—Railway Station	J. S. Benn	2	24	12 m.	156 50
Courtland—R. R. No. 1.	J. S. Benn	25½	6	12 m.	721 52
Courtland—R. R. No. 2.	W. Herron	23½	6	4 m. from Dec. 1, '14.	200 82
Courtright—Railway Station (M.C.)	W. A. Cathcart	160 yd.	12	12 m.	78 25
Courtright—Railway Station (P.M.)	W. A. Cathcart	4	24	12 m.	152 00
Courtright—R. R. No. 1.	W. G. Whitsitt	15	6	12 m.	551 17
Crediton—R. R. No. 1.	J. Clark	10	6	12 m.	323 75
Crediton—R. R. No. 2.	J. Clark	15½	6	12 m.	551 33
Crisnan—R. R. No. 1.	J. D. McIntyre	18	6	12 m.	599 00
Cromarty—Dublin	A. Robertson	6½	6	12 m.	240 00
Cromarty—R. R. No. 1.	W. Houghton	19	6	12 m.	481 17
Croton—R. R. No. 1.	A. Crowell	26	6	12 m.	877 17
Croton—R. R. No. 2.	C. J. Logan	21½	6	12 m.	760 50
Cultas—Erie View	J. A. Corr	7½	6	4 m., 15 d. to Aug. 15, '14.	130 50
Curries Crossing—Railway Station	W. D. Smith	6	6	12 m.	132 81
Curries Crossing—R. R. No. 1.	A. Rice	17½	6	12 m.	500 92
Darrell—Railway Station	T. W. Gee	4	6	3 m., 30 d. to Jan. 30, '15.	26 20
Dashwood—R. R. No. 1.	E. Gabel	21½	6	12 m.	679 31
Dashwood—R. R. No. 2.	H. Willert	20	6	12 m.	656 01
Dashwood—R. R. No. 3.	E. Willert	18	6	12 m.	445 92
Decewsville—Railway Station	P. Kinnear	60 yd.	18	12 m.	162 00
Deemerton—Mildmay	B. Ruland	2½	6	3 m. to June 30, '14.	58 50
Delhi—Railway Station	L. House	18	12	12 m.	187 50
Delhi—R. R. No. 1 & Railway Stn.	L. House	17½	6, 6	12 m.	650 92
Delhi—R. R. No. 2.	N. Whitehead	4	6	12 m.	485 83
Delhi—R. R. No. 3.	W. T. Montgomery	20½	6	4 m. from Dec. 1, '14.	184 26
Denfield—Railway Station	C. Lee	19 r.	24	12 m.	125 00
Denfield—R. R. No. 1.	C. Lee	24	6	12 m.	760 92
Denfield—R. R. No. 2.	C. Lee	23	6	12 m.	653 83
Denfield—R. R. No. 3.	A. F. Matthews	25½	6	12 m.	849 86
Denfield—R. R. No. 4.	W. W. Kerr	25½	6	12 m.	770 50
Derrynane—Kenilworth	J. Purtil	5	2	8 m., 12 d. to Jan. 12, '14.	117 50
Dobbinton—Railway Station	D. Henderson	110 yd.	18	12 m.	166 80
Dobbinton—R. R. No. 1.	T. Sutcliffe	24	6	12 m.	795 75
Dobbinton—R. R. No. 2.	J. A. Close	22	6	12 m.	670 08
Doon—Railway Station	W. D. Harris	110 yd.	24	12 m.	33 21
Dorchester Stn.—Railway Stn. (G.T.)	R. Neely	35 r.	24	12 m.	115 00
Dorchester Station—R. R. No. 1.	J. Talbot	19½	6	12 m.	574 66
Dorchester Station—R. R. No. 2.	W. Mitchell	13½	6	12 m.	446 92
Dorchester Station—R. R. No. 3.	C. W. Mitchell	12	6	5 m. from June 1, '14.	336 49
Dover Centre—R. R. No. 1.	C. Buck	20	6	3 m. from Feb. 1, '15.	109 36
Drayton—Railway Station	H. Henderson	4	24, 36	12 m.	349 38
Drayton—R. R. No. 1.	J. R. Towriss	6, 330 y.	6	8 m. to Nov. 30, '14.	193 33
Drayton—R. R. No. 2.	W. O'Donnell	20	6	12 m.	783 17
Dresden—Railway Station	M. C. A. Humphrey	4	24	12 m.	200 32
Dresden—R. R. No. 1.	E. Adkins	12½	6	8 m., 14 d. to Dec. 14, '14.	238 12
"	J. H. Martin	23½	6	3 m., 17 d. fr. Dec. 18, '14.	225 63
Dresden—R. R. No. 2.	J. H. Martin	37½	6	1 m., 4 d. to May 4, '14.	86 68
"	T. H. Leatherdale	22½	6	10 m., 27 d. fr. May 5, '14.	703 36
Dresden—R. R. No. 3.	E. J. Adkins	25	6	10 m., 27 d. fr. May 5, '14.	819 28
Dresden—R. R. No. 4.	J. A. Whitson	26½	6	10 m., 27 d. fr. May 5, '14.	825 74
Drumbo—Railway Stns. & Transfers	R. Alexander	500 y., 4, 4	122, 4, 6	12 m.	195 00

APPENDIX B—Continued.

DETAIL of all payments for Mail Transportation in London Postal Division, &c.—Continued.

Name of Route.	Name of Contractor.	Distance in Miles.	No. of Trips per Week.	Period, in Months and Days.	Amount.
					\$ cts.
Drumbo—R. R. No. 1.	W. Woods	101	6	2 m.	632 67
Duart Palmyra—Railway Station.	J. F. Russell	6, 12	8, 1	3 m. to June 30, '14	138 57
Dublin—Railway Station	F. McLaughlin	30	12	12 m.	191 71
Dublin—R. R. No. 1	J. H. Roach	21	6	12 m.	532 00
Dublin—R. R. No. 2	J. Carlin	21	6	12 m.	523 25
Dunboyne—R. R. No. 1	A. T. Churchill	21½	6	8 m. from Aug. 1, '14	521 58
Dunkeld—Railway Station	F. Schuler	1	6	3 m. to June 30, '14	19 75
Dunville—R. R. No. 3	A. Hoover	18	6	12 m.	1,248 08
Dutton—Railway Station (P.M.)	J. H. Sutton	1	12	12 m.	125 20
Dutton—R. R. No. 1	R. E. Jewell	24	6	12 m.	747 91
Dutton—R. R. No. 2	N. E. Cady	23	6	12 m.	696 31
Dutton—R. R. No. 3	H. Humphries	16	6	12 m.	603 42
Dyer's Bay—Lion's Head.	R. Curry	17½	3	12 m.	382 81
Eastwood—Railway Station	J. Warren	750 yd.	24	12 m.	109 49
Eberts—Railway Station	H. Nichols	150 yd.	12	12 m.	131 90
Eberts—R. R. No. 1	H. Nichols	24½	6	2 m. from Feb. 1, '15	131 60
Eden—Railway Station.	D. D. Healy	1	30	12 m.	195 00
Eden—R. R. No. 1	A. Lester	24	6	12 m.	738 17
Eden Grove—Railway Station.	A. McKeeman	110 yd.	6	6 m., 29 d. to Nov. 29, '14.	398 09
Eden Grove—R. R. No. 1	J. Groves	18 & 11	30 & 6	12 m.	295 00
Edgar's Mills—Railway Station	J. R. Brown	12	6	12 m.	10 71
Edy's Mills—Railway Station	H. C. Niece	140 yd.	6	6 m., 17 d. to June 17, '14.	32 41
Egmondville—Railway Station	F. Groombridge	1	12	12 m.	80 00
Egmondville—Scotforth	J. Clark	1	6	5 m., 6 d. to Sept. 6, '14.	42 39
Electric—Railway Crossing	J. W. Marshall	1	6	6 m. 24 d. from Sept. 6, '14.	40 73
Electric—Railway Crossing	J. C. Kearns	260	3	12 m.	343 99
Electric—R. R. No. 1.	P. Crawford	12½	3	12 m.	125 35
Ellaton—R. R. No. 1	D. W. White	2½	6	12 m.	87 64
Elmira—Railway Station (C.P.)	J. Eisenbach	12	12	12 m.	350 00
Elmira—Railway Station (G.T.)	W. Steurnagel	36	12	6 m., 6 d. to Sept. 6, '14.	337 12
Elmira—R. R. No. 1	S. C. Wolf	19½	6	6 m., 24 d. from Sept. 7, '14	633 07
Elmira—R. R. No. 2	P. Beisel	17	6	12 m.	424 00
Elmira—R. R. No. 3	L. G. Schweitzer	12	6	12 m.	452 23
Elmira—R. R. No. 4	A. M. Bearinger	17	6	12 m.	220 60
Elmwood—Railway Station.	M. R. Ebey	12½	24	12 m.	637 83
Elmwood—R. R. No. 1	S. Rogers	20	6	12 m.	427 50
Elmwood—R. R. No. 2	W. L. Dohney	18	6	12 m.	364 35
Elora—Railway Station (C.P.)	W. L. Dohney	11½	12 & 30	12 m.	874 07
Elora—R. R. No. 1	F. R. Johnson	27½	6	12 m.	774 75
Elora—R. R. No. 2	A. Lesper	22	6	12 m.	27 25
Elora—R. R. No. 3	L. R. Day	11½	6	1 m. to Mar. 31, '15.	145 00
Elora—Salem	A. Laing	1	12	12 m.	7 00
Embro—Ingersoll	E. R. Wissler	1		Special trips	13 00
Embro—Lakeside	T. J. Humphrey			Special trips	156 51
Embro—Railway Station	W. Dalrymple	1	24	12 m.	666 16
Embro—R. R. No. 1	W. S. Vannatter	22	6	12 m.	538 40
Embro—R. R. No. 2	A. Alexander	27	6	12 m.	650 92
Embro—R. R. No. 3	J. A. McKay	24	6	12 m.	449 98
Embro—R. R. No. 4	P. Masters	23	6	12 m.	476 50
Embro—R. R. No. 5	A. Clark	28½	6	12 m.	10 45
Erieau—Railway Station	T. H. Jones	400 ft.	6	8 m. to Nov. 30, '14	5 21
Essex—Railway Station	J. W. Mann	400 ft.	6	4 m. from Dec. 1, '14.	178 41
Essex—R. R. No. 1	E. J. Cunningham	1	18	12 m.	79 49
Essex—R. R. No. 2	T. Bullock	9½	3	3 m. to June 30, '14	594 84
Essex—R. R. No. 3	W. Harrison	25½	6	9 m. from July 1, '14	568 92
Essex—R. R. No. 4	A. C. Crozier	15	6	12 m.	572 74
Ethel—Railway Station	M. C. Crowder	19½	6	9 m. from June 1, '14	205 48
Ethel—R. R. No. 1	J. M. Gerard	18	6	9 m., 13 d. from June 18, '14	610 09
Etrick—Railway Station	J. Jamieson	1	18	12 m.	100 16
Etrick—R. R. No. 1	C. E. Clevner	20½	6	12 m.	660 58
Exeter—Railway Station	A. A. Thompson	110 rods	12	12 m.	197 04
Exeter—Railway Station	A. A. Thompson	1	24	12 m.	650 50
Exeter—R. R. No. 1	C. T. Brooks	210	6	12 m.	727 08
Exeter—R. R. No. 3	H. Parsons	25	6	12 m.	360 23
Fergus—Railway Stations (C.P.—G.T.)	A. S. Deavitt	1, 1	12, 30	12 m.	75 00
Fergus—Street Letter Boxes	R. C. Hayden		36	12 m.	197 75
Fingal—R. R. No. 1.	R. Jones	8	6	6 m. to Sept. 30, '14.	258 25
Fingal—R. R. No. 2	R. Molasky	16	6	6 m. from Oct. 1, '14.	53 70
Fisheville—R. R. No. 1.	F. W. Reicheld	11½	6	2 m. from Feb. 1, '15.	90 48
Fisheville—R. R. No. 2	W. A. Sitter	18	6	2 m. from Feb. 1, '15.	

SESSIONAL PAPER No. 24

APPENDIX B—Continued.

DETAIL of all payments for Mail Transportation in London Postal Division, &c.—Continued.

Name of Route.	Name of Contractor.	Distance in Miles.	No. of Trips per Week.	Period, in Months and Days.	Amount.	
					£	cts.
Fletcher—Railway Station	D. B. Armstrong	490 yd.	12	12 m.	158	05
Florence—R. R. No. 1	J. McGuire	6	6	1 m., 4 d. to May 4, '14	26	69
Florence—R. R. No. 2	W. Lindsay	18	6	12 m.	592	92
Florence—R. R. No. 3	W. Lindsay	20	6	12 m.	598	87
Ford Walkerville—Ry. Station (G.T.)	J. Parent	20	42	12 m.	438	00
Fordwich—Railway Station (G.T.)	O. Rogers	24	32	12 m.	162	76
Fordwich—R. R. No. 1	J. Barber	18	6	12 m.	530	58
Fordyce—Lucknow	W. S. McCrostie	9 1/2	6	6 m., 24 d. to Oct. 24, '14	254	25
Forest—Railway Station	R. Culley	168 ft.	12	12 m.	87	64
Forest—Railway Station (G.T.)	R. Culley	168 ft.	12	12 m.	100	00
Forest—R. R. No. 1	G. B. Yorke	21, 23 1/2	6	11 m. to Feb. 28, '15	566	72
Forest—R. R. No. 2	A. Spearman	23 1/2	6	1 m. from Mar. 1, '15	55	94
Forest—R. R. No. 3	J. Callan	14	6	12 m.	484	25
Forest—R. R. No. 4	J. E. C. Sutcliffe	14 1/2	6	12 m.	627	38
Forest—R. R. No. 5	M. Black	19 1/2	6	12 m.	474	42
Forest—R. R. No. 6	B. E. Fulcher	17 1/2	6	10 m., 17 d. to Feb. 17, '15	616	00
Forest—R. R. No. 7	J. Slaughter	19 1/2	6	1 m., 11 d. from Feb. 18, '15	66	76
Forestville—Railway Station	E. T. Martin	3 1/4	12	12 m.	156	50
Formosa—R. R. No. 1	A. Zimmer	19 1/2	6	7 m., 15 d. from Aug. 17, '14	391	03
Gad's Hill Station—Railway Station	J. Yundt	132	12	12 m.	20	60
Gad's Hill Station—R. R. No. 1	N. Ruby	21 1/2	6	12 m.	776	00
Gad's Hill Station—R. R. No. 2	J. Yundt	20	6	12 m.	766	33
Galt—Conveyance of Letter Carriers	Galt, Preston and Hespeler St. Ry. Co.			Special service	10	08
Galt—Railway Station (C.P.)	T. Keachie		24	12 m.	199	36
Galt—Railway Station (G.T.)	T. Keachie		54, 66	12 m.	251	55
Galt—Railway Station (W. G. & B.)	T. Keachie	1, 1 1/2	12	12 m.	180	00
Galt—Railway Station	Galt, Preston, Hespeler and Berlin St. Ry. Co.			12 m.	789	64
Galt—R. R. No. 2	E. Dryden	14	6	12 m.	492	75
Galt—R. R. No. 3	S. D. Robertson	15	6	12 m.	509	50
Galt—R. R. No. 4	S. D. Horton	16	6	9 m., 1 d. to Jan. 1, '15	387	94
Galt—R. R. No. 5	J. Lockie	16	6	2 m., 30 d. to Mar. 31, '15	120	69
Galt—R. R. No. 6	G. W. Phillips	16	6	12 m.	491	75
Galt—R. R. No. 7	J. H. Winter	14	6	12 m.	406	92
Galt—Street Letter Boxes	T. Keachie		12	12 m.	495	00
Garnet—Railway Station	C. A. Walker	1	12	6 m. to Sept. 30, '14	40	60
Glanworth—London and Milton Grove	T. O'Brien			Special trips	9	00
Glanworth—R. R. No. 1	R. J. Tremain	12	12	12 m.	128	31
Glanworth—R. R. No. 2	A. Simpson	20	6	12 m.	633	75
Glanworth—R. R. No. 3	F. W. Lucas	20	6	12 m.	660	00
Glennan—Railway Station	A. T. Fortune	1	18	12 m.	77	91
Glennan—R. R. No. 1	D. Dunkin	12	6	12 m.	386	92
Glencoe—Railway Station (G.T.)	W. A. Hagerty	87 rd.	42	12 m.	160	00
Glencoe—R. R. No. 1	J. L. McIntyre	19 1/2	6	12 m.	635	32
Glencoe—R. R. No. 2	W. H. Weaver	22 1/2	6	12 m.	703	31
Glencoe—R. R. No. 3	J. Cyster	25 1/2	6	12 m.	696	33
Glencoe—R. R. No. 4	J. W. Eadie	22	6	12 m.	491	58
Glencoe—Street Letter Boxes	C. Leitch	1 1/2	6	12 m.	93	90
Chen Meyer—Kinglake	Mrs. M. Carson	3	6	12 m.	137	50
Chen Race—Railway Station	F. A. Newell	50 yd.	12	12 m.	40	00
Clewood Station—Railway Station	W. C. Estabrook	1	12	12 m.	120	00
Gables—Railway Station	B. J. Force	150 yd.	24	12 m.	37	50
Goderich—Lucknow	A. E. Durin	21 1/2	6	12 m.	800	00
Goderich—Railway Stations	T. M. Davis	1 1/2	12, 42	12 m.	444	30
Goderich—R. R. No. 1	J. R. Orr	18	6	12 m.	617	16
Goderich—R. R. No. 2	L. H. Church	16	6	12 m.	411	09
Goderich—R. R. No. 4	W. Moore	26	6	3 m. from Jan. 1, '15	176	17
Goderich—R. R. No. 5	J. C. Sheardown	22	6	1 m., 14 d. from Feb. 15, '15	66	87
Goderich—Street Letter Boxes	T. H. Swarts		12	12 m.	607	00
Goldstone—Railway Station	H. Mansfield	1 1/2	6	4 m., 12 d. to Aug. 12, '14	57	50
Gorrie—Railway Station	J. Short	24	12	12 m.	175	28
Gorrie—R. R. No. 1	W. Galbraith	19	6	12 m.	561	58
Gorrie—R. R. No. 2	R. Doig	23 1/2	6	12 m.	668	75
Gowanstown—Railway Station	T. Moore		12	12 m.	64	03
Gowanstown—R. R. No. 1	T. Moore	22	6	12 m.	788	92
Grand Bend—R. R. No. 1	S. Webb	11 1/2	6	12 m.	312	26
Granton—London	H. Guest	18 1/2	6	12 m.	700	00
Granton—Railway Station	R. H. Radcliffe	30 rd.	6	12 m.	100	00

APPENDIX B—Continued.

DETAIL of all payments for Mail Transportation in London Postal Division, &c.—Continued.

Name of Route.	Name of Contractor.	Distance in Miles.	No. of Trips per Week.	Period, in Months and Days.	Amount.
					\$ cts.
Granton—R. R. No. 1.	A. Wreford.	16½	6	12 m.	554 25
Granton—R. R. No. 2.	A. McDonald.	16½	6	12 m.	502 92
Granton—R. R. No. 3.	J. Foster.	15	6	12 m.	394 53
Hagersville—New Credit.	J. S. Brant.	4½	3	12 m.	65 00
Hagersville—Railway Station.	J. Lynch.	4	42	12 m.	325 92
Hagersville—R. R. No. 1.	J. Lynch.	4	6	12 m.	245 67
Hagersville—R. R. No. 2.	G. H. Hoover.	12	6	12 m.	703 25
Hagersville—R. R. No. 3.	D. J. Smith.	25	6	12 m.	900 80
Hagersville—R. R. No. 4.	J. Lynch.	13½	6	10 m. from June 1, '14.	410 76
Hagersville—R. R. No. 5.	H. Moulton.	20½	6	6 m. from Oct. 1, '14.	379 00
Harley—Railway Station.	R. Hammond.	1	18	12 m.	281 70
Harley—R. R. No. 1.	S. Clement.	16½	6	12 m.	487 00
Harley—R. R. No. 2.	J. Williams.	16½	6	12 m.	503 83
Harrisburg—Railway Station.	A. E. Steedman.	100 yd.	72 st.	12 m.	135 00
Harrison—Mount Forest, etc.	J. E. Bright.			Special trip.	4 00
Harrison—Railway Station.	C. Ward.	3½	48, 18	12 m.	506 98
Harrison—R. R. No. 1.	G. Arthurs.	15	6	12 m.	486 55
Harrison—R. R. No. 2.	W. J. Gowen.	16	6	12 m.	518 92
Harrison—R. R. No. 3.	J. Darroch.	14½	6	12 m.	562 35
Harrison—R. R. No. 4.	A. Shannon.	17½	6	12 m.	561 92
Harrow—Railway Station.	T. H. Ferris.	1	12	12 m.	187 80
Harrow—R. R. No. 1.	R. A. McLean.	14 and ½	6	12 m.	571 44
Harrow—R. R. No. 2.	H. Ford.	12	6	12 m.	457 92
Harrow—R. R. No. 3.	A. V. Gibbs.	16	6	12 m.	623 75
Harrow—R. R. No. 4.	W. Grayer.	13½	6	12 m.	556 64
Hatchley Station—Railway Station.	B. Powell.	1/100	18	12 m.	45 05
Hatchley Station—R. R. No. 1.	W. L. Young.	17½	6	12 m.	636 40
Hay—R. R. No. 1.	J. Guentler.	8½	12	10 m. from June 1, '14.	679 81
Hefryn—Railway Station.	J. Jackson.	110 yd.	6	12 m.	60 00
Hensall—Street Letter Box and Railway Station.	G. J. Sutherland.	600 ft.	48	10 m. 27 d. to Feb. 27, '14.	12 14
Hensall—Street Letter Boxes and G.T.R.	T. Murdock.	1	24	1 m. from Mar. 1, '15.	15 67
Hensall—Railway Station.	T. Murdock.	1	12	10 m., 27 d. to Feb. 27, '14.	91 52
Hensall—R. R. No. 1.	J. Lorimer.	23½	6	12 m.	748 00
Hensall—R. R. No. 2.	T. Murdock.	17	6	12 m.	540 75
Hepworth—Railway Station.	A. Tennant.	800 yd.	30	12 m.	262 59
Hepworth—R. R. No. 1.	J. Currie.	124	6	12 m.	428 36
Hepworth—R. R. No. 2.	M. H. McKenzie.	11	6	4 m. from Dec. 1, '14.	105 94
Hespler—Railway Station, G.T.	J. D. Conway.	1	54 st.	12 m.	191 66
Hespler—R. R. No. 1.	A. T. Patmabecker.	17½	6	12 m.	610 85
Hickson—Railway Station.	W. S. Rowe.	1/18	12	12 m.	40 00
Hickson—Tavistock.	W. E. Patterson.			Special trips.	1 50
Hickson—Woodstock.	W. S. Rowe.			"	1 75
Highgate—Railway Station (M. C.).	R. B. Teetzel.	1	12	12 m.	125 20
Highgate—Railway Station (P. M.).	R. B. Teetzel.	1	12	12 m.	125 20
Highgate—R. R. No. 1.	R. B. Teetzel.	204	6	12 m.	665 65
Highgate—R. R. No. 2.	J. H. Wilkin.	16	6	12 m.	490 00
Howdensvale—Main Post Road.	I. C. Ashcroft.			Summer service.	26 50
Holmeville—Railway Station.	J. Purvis.	1	12	12 m.	84 51
Holywood—R. R. No. 1.	A. J. Courtice.	17½	6	1 m. from Mar. 1, '15.	46 31
Houghton—Port Barwell.	John Hill.	8	6	6 m., 17 d. from Sept. 14, '14.	217 39
Hyde Park Corners—Railway Station.	W. Bewman.	14	12	12 m.	125 20
Hyde Park Corners—R. R. No. 1.	A. E. Morria.	214	6	12 m.	645 96
Ilderton—Railway Station.	L. H. McRae.	110 yd.	24	12 m.	100 16
Ilderton—R. R. No. 1.	T. Shaddock.	224	6	12 m.	767 42
Ilderton—R. R. No. 2.	T. Shaddock.	224	6	12 m.	680 03
Ilderton—R. R. No. 3.	F. Kennedy.	214	6	12 m.	698 66
Ilderton—R. R. No. 4.	F. Kennedy.	20	6	12 m.	653 92
Ingersoll—Railway Station (C.P.).	T. J. Sherlock.	1	18	12 m.	200 00
Ingersoll—Railway Station (G.T.).	T. J. Sherlock.	647 yd.	12	12 m.	107 60
Ingersoll—Railway Station (G.T.).	T. J. Sherlock.	647 yd.	54	12 m.	200 00
Ingersoll—R. R. No. 1.	A. F. Ballason.	204	6	12 m.	1,016 00
Ingersoll—R. R. No. 2.	H. S. Cole.	20	6	12 m.	621 14
Ingersoll—R. R. No. 3.	J. E. Bobier.	23	6	12 m.	662 50
Ingersoll—R. R. No. 4.	D. Smith.	20	6	12 m.	494 67
Ingersoll—R. R. No. 5.	G. Groves.	20	6	12 m.	674 67
Ingersoll—Street Letter Boxes.	T. J. Sherlock.		18	12 m.	279 58
Ingersoll—Tillamung.	D. A. Bonstedt.			Special trips.	12 00
Innerkip—Railway Station.	W. Waugh and Son.	1	12	12 m.	87 64
Innerkip—R. R. No. 1.	W. Waugh and Son.	17	6	12 m.	585 50
Innerkip—R. R. No. 2.	J. Long.	17	6	12 m.	497 92

APPENDIX B—Continued.

DETAIL of all payments for Mail Transportation in London Postal Division, &c.—Continued.

Name of Route.	Name of Contractor.	Distance in Miles.	No. of Trips per Week.	Period, in Months and Days.	Amount.
					\$ cts.
Inwood—Railway Station.....	J. M. Courtright.....	50 r.	12	12 m.	60 00
Inwood—R. R. No. 1.....	P. Chapman.....	25	6	12 m.	548 55
Iona Station—Railway Station.....	A. Widdifield.....	100 yd.	12	12 m.	209 75
Iona Station—R. R. No. 1.....	R. Adams.....	23½	6	12 m.	706 40
Iona Station—R. R. No. 3.....	A. Widdifield.....	21½	6	12 m.	773 91
Iona Station—R. R. No. 4.....	M. McFarlane.....	18	6	12 m.	636 67
Jackson's Corners—Railway Station.....	J. G. Hennin.....	4	3	4 m. to July 31, '14.	18 25
"	C. A. Allan.....	4	12	8 m. from Aug. 1, '14.	62 52
Jackson's Corners—R. R. No. 1.....	C. A. Allan.....	20½	6	8 m. from Aug. 1, '14.	438 45
Jarvis—Railway Station.....	G. Snyder.....	4	30	12 m.	251 70
Jarvis—R. R. No. 1.....	E. M. Makey.....	12½	6	1 m., 23 d. to June 23, '14.	142 54
"	A. Whibley.....	20½	6	9 m., 7 d. from June 24, '14.	554 31
Jarvis—R. R. No. 2.....	W. Bartlett.....	9½	6	12 m.	572 50
Jarvis—R. R. No. 3.....	J. Nicol.....	24	6	12 m.	634 00
Jarvis—R. R. No. 4.....	J. Hagen.....	22	6	11 m. from May 1, '14.	688 31
Kanyengeh—Newport.....	J. C. Martin.....	4	2	12 m.	50 00
Kemilworth—Railway Station.....	T. P. McGillicuddy.....	2	12, 18	12 m.	165 25
Kemilworth—R. R. No. 1.....	H. Fraser.....	2½	6	10 m., 12 d. to Jan. 12, '15.	163 72
Kemilworth—R. R. No. 2.....	J. Brown.....	6	6	10 m., 12 d. to Jan. 12, '15.	167 35
"	R. E. Canton.....	20½	6	2 m., 19 d. from Jan. 13, '14.	146 22
Kemilworth—R. R. No. 3.....	A. E. Tremain.....	4½	3	7 m., 28 d. to Nov. 28, '14.	100 08
Kerrwood—Railway Station.....	G. F. Beckton.....	200 yd.	12	12 m.	75 25
Kerrwood—Railway Station (G.T.).....	A. Rogers.....	200 yd.	6	12 m.	42 66
Kerrwood—R. R. No. 1.....	G. F. Beckton.....	14½	6	12 m.	262 90
Kerrwood—R. R. No. 2.....	W. McLachlan.....	19½	6	12 m.	495 43
Kerrwood—R. R. No. 3.....	V. E. Kincaide.....	25	6	12 m.	722 92
Kincardine—Port Elgin.....	W. J. McCullough.....	24	6	12 m.	517 66
Kincardine—Railway Station.....	W. J. Hodgins.....	4	30	4 m., 19 d. to Aug. 19, '14.	118 75
"	J. T. Anderson.....	30	7 m.	12 d. from Aug. 20, '14.	246 25
Kincardine—R. R. No. 1.....	J. L. Shelton.....	25½	6	12 m.	669 75
Kincardine—R. R. No. 2.....	W. Perrin.....	28	6	3 m., to June 30, '14.	220 50
"	W. Fitzgerald.....	28	6	9 m. from July 1, '14.	662 50
Kincardine—Street Letter Boxes.....	W. Arnold.....	4	13 m.		365 00
Kincardine—Walkerton.....	J. C. Watson.....	28	6	12 m.	1,200 00
Kincardine—Wingham.....	J. A. Currie.....	4		Special trips.	10 00
"	J. T. Anderson.....	4		"	17 50
Kingsmill—Railway Station.....	J. E. Grandy.....	40 r.	12	12 m.	60 00
Kingsmill—R. R. No. 1.....	J. E. Grandy.....	12	6	12 m.	393 25
Kingsville—Railway Station.....	E. Bertrand.....	12	12	12 m.	175 75
Kingsville—R. R. No. 1.....	E. Gerty.....	22	6	12 m.	800 75
Kingswood—R. R. No. 1.....	C. B. O. Schmidt.....	12	6	12 m.	410 94
Kinloss—Lucknow.....	W. E. Kaake.....	10½	6	12 m.	349 00
Kippen—Railway Station.....	W. Moore.....	4	24	12 m.	190 60
Kippen—R. R. No. 2.....	W. Lammie.....	21½	6	12 m.	731 33
Kippen—R. R. No. 3.....	J. McClymont.....	17½	6	12 m.	583 17
Kirkton—R. R. No. 1.....	J. O'Brien.....	15½	6	12 m.	498 43
Komoka—Railway Station.....	D. J. Mathewson.....	312 r.	12	12 m.	150 00
Komoka—R. R. No. 2.....	"	9	6	12 m.	265 59
Komoka—R. R. No. 3.....	"	16	6	12 m.	470 25
Komoka—R. R. No. 4.....	"	24	6	12 m.	667 17
Lakeside—Railway Station.....	A. G. Louch.....	1/4	12	12 m.	75 25
Lakeside—R. R. No. 1.....	H. G. Gleason.....	17½/11	6	3 m. to June 30, '14.	135 75
"	J. Gregory.....	17½/11	6	9 m. from July 1, '14.	407 41
Lakeside—R. R. No. 2.....	J. F. Clipperton.....	22	6	12 m.	371 08
Lakeside—R. R. No. 3.....	"	23	6	12 m.	606 17
Lakeside—St. Mary's.....	R. Rawlings.....	4		Special trips.	14 15
Lambeth—R. R. No. 1.....	J. Howlett.....	4	6	12 m.	182 92
Lambeth—R. R. No. 2.....	J. Mungar.....	18½	6	12 m.	535 42
Lambeth—R. R. No. 3.....	C. Mungar.....	14	6	12 m.	519 92
Langside—Whitechurch.....	C. Rintoul.....	5	6	12 m.	179 06
Langton—R. R. No. 1.....	J. W. Berry.....	11	6	12 m.	349 59
Langton—R. R. No. 2.....	"	15½	6	12 m.	528 00
La Salette—Railway Station.....	J. J. Casey.....	1/4	24	3 m. to June 30, '14.	23 40
"	D. Schooley.....	1/4	24	9 m. from July 1, '14.	70 50
La Salette—R. R. No. 1.....	P. McDonald.....	17½	6	12 m.	523 75
La Salette—R. R. No. 2.....	W. McCauley.....	19½	6	12 m.	581 79
Leamington—Point Pelee.....	C. DeLaurier.....	10	2	12 m.	117 03
Leamington—Railway Station.....	N. Peterson.....	1	24	12 m.	75 00
"	S. C. Wigg.....	1	12	9 m. to Dec. 31, '14.	50 64
"	J. L. Tiffin.....	1	12	3 m. from Mar. 31, '15.	36 96
Leamington—R. R. No. 1.....	Plant and Ivison.....	26	6	6 m. to Sept. 30, '14.	422 74
"	G. Getty.....	26	6	6 m. from Oct. 1, '14.	471 67

APPENDIX B—Continued.

DETAIL of all payments for Mail Transportation in London Postal Division, &c.—Continued.

Name of Route.	Name of Contractor.	Distance in Miles.	No. of Trips per Week.	Period, in Months and Days.	Amount.
					\$ cts.
Leamington—R. R. No. 2.....	J. A. Deadman.....	24	6	12 m.	816 33
Linwood—Railway Station.....	W. Carnochan.....	480 yd.	12	12 m.	89 00
Linwood—R. R. No. 1.....	R. Cathart.....	13½	6	12 m.	433 42
Lion's Head—Wiaraton.....	G. E. Hammel.....	22	6	12 m.	440 00
Listowel—Railway Station.....	W. Donagan.....	17½	54	12 m.	214 41
Listowel—R. R. No. 1.....	W. J. Kennedy.....	17½	6	12 m.	539 78
Listowel—R. R. No. 2.....	L. M. Long.....	26½	6	12 m.	786 50
Listowel—R. R. No. 3.....	W. R. Hamulton.....	26½	6	12 m.	824 34
Listowel—Street Letter Boxes.....	W. J. Kennedy.....		12	12 m.	469 50
Loisville—R. R. No. 1.....	A. Dufour.....	16	6	12 m.	577 33
Londesborough—Railway Station.....	M. Mains.....		24	12 m.	222 23
Londesborough—R. R. No. 1.....	R. Shaddick.....	22	6	12 m.	700 33
London—Conveyance of Letter Carriers.....	London Street Railway Company.....			12 m.	1,500 00
London—London East.....	London Street Railway Company.....	1½	24	12 m.	140 00
London—Railway Station.....	W. Walker.....	1	6, 18	12 m.	138 45
London—Railway Station (G.T.).....	Shedden Forwarding Company.....	1	a. r. 24, 30	12 m.	2,750 00
London—Railway Station (L. H. & B.).....	Shedden Forwarding Company.....	1	24	12 m.	175 28
London—Railway Station (P. M.).....	Shedden Forwarding Company.....	1	12	12 m.	202 87
London—Railway Station (L. Erie & E.).....	J. Barrett.....	1	6	2 m., 27 d. from Jan. 5, '15.	74 00
London—R. R. No. 1.....	D. J. Mathewson.....	17	6	12 m.	1,013 00
London—R. R. No. 2.....	J. C. Howard.....	16½	6	12 m.	929 59
London—R. R. No. 4.....	J. Lamb.....	11	6	12 m.	423 84
London—R. R. No. 5.....	J. Barter.....	24½	6	12 m.	675 00
London—R. R. No. 6.....	G. H. Johnston.....	14	6	12 m.	563 50
London—R. R. No. 7.....	H. Attridge.....	10	6	12 m.	383 00
London—R. R. No. 8.....	A. Mayne.....	27	6	12 m.	899 69
London—Special Christmas Delivery.....	J. Gardner.....			Special Trip.	150 00
London—Street Letter Boxes.....	W. Walker.....		as req.	12 m.	4,100 00
London—Transfer of Mails.....	W. Walker.....			9 m., 9 d. from June 22, '14	243 00
London Junction—Railway Station.....	D. F. Buchanan.....	2	24	12 m.	100 16
London Junction—R. R. No. 1.....	J. Rumble.....	11½	6	12 m.	403 33
London P.O.—Traction Co. Station.....	J. Barrett.....			Special Trip.	1 00
Longwood—Rural Route No. 1.....	G. Bees.....	11	6	12 m.	381 00
Longwood—R. R. No. 2.....	C. B. Inches.....	19	6	12 m.	589 00
Lorne—Slade.....	W. L. Bland.....	24	6	12 m.	150 00
Lucan—G.T. (Maine Line) R.S.....	W. A. Guilfoyle.....	24	6	6 m. to Sept. 30, '14.	50 00
"	C. A. McLenn.....	24	12	6 m. from Oct. 1, '14.	50 00
Lucan—Clandeboye & Ry. Station.....	E. Hodgson.....	3	12	12 m.	225 00
Lucan—R. R. No. 1.....	J. Herbert.....	21½	6	12 m.	575 75
Lucan—R. R. No. 3.....	J. Whalen.....	21	6	12 m.	611 80
Lucknow—Lanes and Mafeking.....	W. S. McCrostie.....	14½, 21½	3 & 3	12 m.	488 49
Lucknow—Railway Station.....	W. J. Taylor.....		24	12 m.	175 28
Lucknow—R. R. No. 1.....	J. D. Anderson.....	15	6	6 m. from Oct. 1, '14.	212 33
Lucknow—R. R. No. 2.....	C. G. Steward.....	22	6	5 m., 6 d. from Oct. 26, '14	303 92
Lucknow—R. R. No. 3.....	J. Hamilton.....	24	6	1 m. from Mar. 1, '15.	65 30
Lucknow—R. R. No. 6.....	A. A. Blair.....	17½	6	1 m. from Mar. 1, '15.	47 94
Lynville—R. R. No. 1.....	D. W. White.....	17	6	12 m.	534 34
Lythmore—Railway Station.....	W. S. Dunnet.....	300 ft.	12	12 m.	70 00
McGregor—Railway Station.....	E. L. Adams.....		12	12 m.	90 00
McGregor—R. R. No. 1.....	T. Renaud.....	18	6	12 m.	614 92
Maidstone—Railway Station.....	J. Halford.....		18	12 m.	234 75
Maidstone—R. R. No. 1.....	G. Gerard.....	15½	6	12 m.	507 92
Maidstone—R. R. No. 2.....	W. Grant.....	22	6	12 m.	774 09
Maidstone—R. R. No. 3.....	W. Lloyd.....	20	6	12 m.	676 17
Mandnam—Railway Station.....	S. P. O'Neil.....	70 r.	12	12 m.	75 00
Mar—Red Bay.....	D. Caldwell.....	7	2	12 m.	94 25
Meibourne—Railway Station (G.T.).....	G. Bees.....	3	12	12 m.	325 00
Meibourne—Railway Station (M.C.).....	G. W. Sponenburgh.....	1	12	12 m.	133 10
Meibourne—R. R. No. 1.....	H. E. Hunsford.....	21	6	12 m.	607 02
Meibourne—R. R. No. 2.....	J. Wellman.....	11	6	12 m.	350 58
Merlin—Railway Station.....	J. K. Brethour.....	1	12	12 m.	59 00
Merlin—R. R. No. 1.....	W. Wallace.....	24	6	12 m.	745 76
Merlin—R. R. No. 2.....	W. Wallace.....	26½	6	12 m.	963 13
Merlin—R. R. No. 3.....	W. Wallace.....	18½	6	12 m.	679 08
Middleport—Railway Station.....	W. Peattie.....	1	6	12 m.	125 00

APPENDIX B—Continued.

DETAIL of all payments for Mail Transportation in London Postal Division, &c.—Continued.

Name of Route.	Name of Contractor.	Distance in Miles.	No. of Trips per Week.	Period, in Months and Days.	Amount.
					\$ cts.
Middleport—R. R. No. 1.	J. Dinsmore.	15	6	12 m.	533 19
Mildmay—Railway Station	F. W. Wells.	1	24	3 m. to June 30, '14.	45 00
	J. L. Lobsinger.	1	24	9 m. from July 1, '14.	124 13
Mildmay—R. R. No. 1.	A. Myers.	6	6	1 m. to April 30, '14.	33 50
Mildmay—R. R. No. 1.	M. Voght.	61	6	11 m. from May 1, '14.	342 58
Mildmay—R. R. No. 2.	M. Hohnstein.	24	6	3 m. to June 30, '14.	110 05
	C. Buhlman.	24	6	9 m. fr. July 1, '14.	494 84
Mildmay—R. R. No. 3.	P. P. Grub.	22	6	3 m., 23 d. to July 23, '14.	352 61
	G. Roawell.	22	6	2 m., 17 d. to Nov. 9, '14.	139 23
	L. N. Grub.	22	6	4 m., 21 d. fr. Nov. 10, '14.	163 25
	J. A. Ulrich.	15	6	9 m. from July 1, '14.	332 84
Mildmay—R. R. No. 4.	G. C. Coghlin.	1	12	12 m.	156 50
Millbank—Railway Station.	G. C. Coghlin.	2½ & 200 ft	6	3 m., 25 d. fr. Dec. 7, '14.	63 59
Millbank—Newton & Railway Stn	G. C. Coghlin.	15½	6	12 m.	450 75
Millbank—R. R. No. 1.	D. Martin.	6	2	3 m. to June 30, '14.	31 25
Miller Lake—Stokes Bay.	S. C. Weatherhead.	6	2	9 m. fr. July 1, '14.	90 00
Milverton—Railway Station (C.P.)	G. Bundscho.	417 yd.	12	12 m.	75 12
Milverton—Railway Station (G.T.)	C. Welker.	1	36	12 m.	195 12
Milverton—R. R. No. 1.	D. Brennerman.	25	6	12 m.	793 87
Milverton—R. R. No. 2.	W. H. Dorland.	14	6	6 m. fr. Oct. 1, '14.	253 71
Mitchell—Railway Station.	J. Coppin.	1	30	12 m.	234 75
Mitchell—R. R. No. 1.	C. B. Walkom.	18	6	12 m.	484 42
Mitchell—R. R. No. 2.	P. F. Gardiner.	18	6	12 m.	614 75
Mitchell—R. R. No. 3.	W. C. Coade.	18	6	12 m.	516 00
Mitchell—R. R. No. 4.	G. Resaney.	25	6	12 m.	581 00
Mitchell—R. R. No. 5.	J. Larkworthy.	20	6	12 m.	499 30
Mitchell—Street Letter Boxes.	W. H. Cooper.	5½	a. r.	12 m.	220 00
Mohawk—Railway Station.	J. W. McLaren.	13	18	12 m.	234 75
Mohawk—R. R. No. 1.	E. H. Gibbins.	1	6	12 m.	425 92
Monkton—Railway Station.	J. Terry.	45 r.	12	12 m.	125 20
Monkton—R. R. No. 1.	H. Smith.	20½	6	12 m.	678 92
Monkton—R. R. No. 2.	L. J. Longway.	20	6	12 m.	542 75
Monkton—R. R. No. 3.	J. H. Holmes.	18	6	3 m. from Jan. 1, '15.	109 42
Moorefield—Railway Station.	P. Johnson.	1	24	12 m.	175 28
Moorefield—R. R. No. 1.	H. Horton.	4½	6	11 m. from May 1, '14.	326 17
Moorefield—R. R. No. 2.	N. Johnson.	14½	6	12 m.	471 58
Moorefield—R. R. No. 3.	Est. Late C. Christie	25½	6	12 m.	568 48
Moorefield—Railway Station.	W. Brown and W. E. Linton, sureties.	900	18	12 m.	75 00
Moortown—R. R. No. 1.	E. Edwards.	26½	6	12 m.	891 84
Morpeth—R. R. No. 1.	T. E. Frankland.	17½	6	12 m.	501 00
Mossley—R. R. No. 1.	J. W. Sadler.	207	6, 12	12 m.	667 22
Mossley—R. R. No. 2.	E. Rouse.	15½	6	10 m. from June 1, '14.	416 00
Mount Brydges—Railway Station (G.T.)	J. Brownson.	48 1/2	36 at	12 m.	100 00
Mount Brydges—R. R. No. 1.	A. D. Brown.	16½	6	12 m.	496 87
Mount Brydges—R. R. No. 2.	R. Wilson.	19	6	12 m.	457 08
Mount Brydges—R. R. No. 3.	A. Scott.	16	6	12 m.	565 17
Mount Brydges—R. R. No. 4.	L. Thomson.	15	6	5 m. to Aug. 31, '14.	187 80
	J. Elsey.	15	6	7 m. from Aug. 31, '14.	261 20
Mount Elgin—Railway Station.	F. B. Gilbert.	1	12	10 m., 11 d. fr. May 25, '14.	133 50
	W. C. Pow.	1	12	1 m., 24 d. to May 24, '14.	37 60
Mount Elgin—R. R. No. 1.	B. Miners.	22	6	12 m.	792 25
Mount Elgin—R. R. No. 2.	W. N. Daniel.	20	6	12 m.	622 91
Mount Forest—Railway Stations.	F. J. Bright.	1	54	12 m.	355 57
Mount Forest—R. R. No. 5.	W. Williamson.	23½, 26.	6 & 3	12 m.	848 32
Mount Healy—Railway Station.	S. Dills.	4, 1	6	11 m., 19 d. to Mar. 19, '15.	287 85
Mount Vernon—Railway Station.	G. Pite.	2	24	6 m. to Sept. 30, '14.	151 50
	W. C. Boughner.	2	24	3 m., 17 d. to Jan. 17, '15.	81 25
Muirkirk—Ry. Station.	Wm. Jones.	110 yd.	6 & 12	6 m. from Oct. 1, '14.	37 50
Muirkirk—R. R. No. 1.	J. F. Russell.	8½	6 & 12	3 m. to Sept. 30, '14.	138 57
	J. Moody.	20	6	6 m. from Sept. 30, '14.	323 83
Muirkirk—R. R. No. 2.	W. Jones.	15	6	12 m.	444 00
Muirkirk—R. R. No. 3.	G. F. Cartis.	20	6	6 m. from Oct. 1, '14.	253 09
Mull—Railway Station.	J. H. Saddington.	110 yd.	24	12 m.	160 00
Mull—R. R. No. 1.	G. N. Welsh.	26	6	12 m.	869 17
Muncey—Railway Station.	W. J. Laing.	30 r.	12	12 m.	40 05
Muncey—R. R. No. 1.	W. Bradshaw.	11	6	12 m.	279 25
Munro—R. R. No. 1.	F. W. Moore.	23½	6	12 m.	723 49
Nanticoke—R. R. No. 1.	W. Seaman.	18	6	12 m.	579 78
Nanticoke—R. R. No. 2.	W. Bartlett.	20	6	12 m.	624 57
Nelles Corners—R. R. No. 1.	H. Nablo.	4½	6 & 12	12 m.	400 00
Newbury—Railway Station.	D. Stalker.	1 & 8	36 at.	12 m.	137 56

APPENDIX B—Continued.

DETAIL of all payments for Mail Transportation in London Postal Division, &c.—Continued.

Name of Route.	Name of Contractor.	Distance in Miles.	No. of Trips per Week.	Period, in Months and Days.	Amount.
					\$ cts.
Newbury—R. R. No. 1.	S. McCallum.	23	6	12 m.	580 42
Newbury—R. R. No. 2.	A. Gray.	18½	6	12 m.	619 21
Newbury—R. R. No. 3.	E. Loesch.	19½	6	12 m.	483 50
New Canaan—Railway Station.	C. Adams.	110 yd.	12	12 m.	100 00
New Dundee—R. R. No. 1.	J. Wanner.	16	6	12 m.	493 04
New Hamburg—Railway Station.	C. Hildebrand.	14	60 st.	12 m.	378 25
New Hamburg—R. R. No. 1.	C. W. Schaefer.	21	6	12 m.	750 34
New Hamburg—R. R. No. 2.	J. Anderson.	27	6	12 m.	911 83
New Hamburg—R. R. No. 3.	H. Hartmann.	22	6	12 m.	846 08
Newton—Railway Station—(G.T.).	W. J. Zoeger.	200	36, 12	12 m.	170 85
Newton—R. R. No. 1.	G. C. Coghlin.	18½	6	12 m.	798 23
Nixon—Railway Station.	G. Kingsbury.	300 yd.	12	12 m.	75 12
Nixon—R. R. No. 1.	R. C. Boughner.	21½	6	12 m.	685 50
Nober—Railway Station.	C. Fiebig.	100 yd.	12	2 m. to May 31, '14.	8 32
North Bruce—Queen Hill.	J. T. Agar.	21	3	7 m. to Nov. 30, '14.	53 25
North Bruce—R. R. No. 1.	S. E. Tuck.	23	6	1 m. from Mar. 1, '15.	63 50
North Buxton—Railway Station.	C. W. Shreve.	1	12	12 m.	93 90
North Malden—R. R. No. 1.	T. A. Thornton.	13½	6	12 m.	475 49
North Pelton—Railway Station.	D. Poupard.	1	4	2 m., 15 d. to June 15, '14.	10 77
Northwood—Railway Station.	D. H. Curtis.	1	12, 6	12 m.	97 50
Northwood—R. R. No. 1.	G. H. Morton.	6½	6	9 m. to Dec. 31, '14.	428 00
Northwood—R. R. No. 1.	W. J. Robinson.	19	6	3 m. from Dec. 31, '14.	158 50
Northwood—R. R. No. 2.	C. M. Fluelin.	24	6	12 m.	838 92
Northwood—R. R. No. 3.	R. C. Better.	22½	6	12 m.	767 09
Norwich—Railway Stations.	W. J. Sprowl.	1	24, 24	12 m.	350 80
Norwich—R. R. No. 1.	J. Priddle.	17	6	12 m.	619 34
Norwich—R. R. No. 2.	A. E. Bishop.	15	6	12 m.	564 17
Norwich—R. R. No. 3.	T. Poole, Jr.	11	6	12 m.	429 17
Norwich—R. R. No. 4.	T. Hinsley.	22½	6	12 m.	773 41
Oakland—Railway Sta. (T. H. & B.).	T. A. McEwen.	1½	6	2 m. from Feb. 1, '15.	20 49
Oakland—R. R. No. 1.	Mrs. F. E. Cunningham.	3	6	7 m. to Nov. 30, '14.	154 58
Ohawoken—Sixty-nine Corners and Railway Station.	Col. Davis.	5, 2½	6-3	12 m.	260 00
Oil City—Railway Station.	F. E. Barnes.	1	12	12 m.	125 20
Oil Springs—Railway Station.	D. P. Sisk.	300 yd.	24	12 m.	100 00
Oil Springs—R. R. No. 1.	F. J. Brooks.	24	6	12 m.	853 42
Oil Springs—R. R. No. 2.	J. H. Penfound.	27	6	12 m.	925 42
Oil Springs—R. R. No. 3.	J. A. Robertson.	23	6	12 m.	762 01
Ostrander—Railway Station.	W. Ostrander.	1	12	12 m.	80 00
Ostrander—R. R. No. 1.	A. Scott.	20	6	12 m.	672 09
Otterville—Railway Station.	M. Furlong.	1	24	12 m.	261 36
Otterville—R. R. No. 1.	J. Tubbs.	20	6	12 m.	464 67
Otterville—R. R. No. 2.	L. D. Hussey.	20½	6	12 m.	625 08
Paincourt—R. R. No. 1.	J. Brown.	7	6	4 m., 15 d. from Nov. 16, '14.	105 65
Paincourt—R. R. No. 1.	J. Moore.	16½	6	2 m. from Feb. 1, '15.	89 12
Paisley—Railway Station.	Treford and Briggs.	1	18	12 m.	175 08
Paisley—R. R. No. 1.	J. F. Purdy.	18	6	12 m.	581 33
Paisley—R. R. No. 2.	H. Vance.	24	6	12 m.	565 88
Paisley—R. R. No. 3.	D. Parliament.	23	6	12 m.	499 78
Paisley—R. R. No. 4.	D. Parliament.	21	6	12 m.	398 42
Palmerston—Railway Station.	J. Clement.	3 and 10	60	12 m.	274 35
Palmerston—R. R. No. 1.	G. Williams.	7	6	2 m. to May 31, '14.	46 62
Palmerston—R. R. No. 1.	D. H. Welsh.	22½	6	10 m. from May 31, '14.	595 84
Palmerston—R. R. No. 2.	W. Welsh.	17 and 1	6	12 m.	452 61
Palmerston—R. R. No. 3.	J. Shewan.	24	6	12 m.	676 67
Paquette Station—Railway Station.	F. Lonsbrough.	33r.	6	12 m.	40 69
Paquette Station—R. R. No. 1.	F. Lonsbrough.	18	6	12 m.	602 58
Paris—Railway Station.	W. Howes.	620 yd.	48	12 m.	500 00
Paris—R. R. No. 1.	J. McLaughlin.	20½	6	12 m.	652 58
Paris—R. R. No. 2.	H. A. Plumstead.	26	6	12 m.	877 42
Paris—R. R. No. 3.	D. Hogerson.	15	6	12 m.	503 42
Paris—R. R. No. 4.	W. Martin.	23	6	12 m.	720 92
Paris—Street Letter Boxes.	W. Howes.	4½	12	12 m.	313 00
Paris Station—Railway Station.	W. R. Baker.	200 yd.	30	12 m.	234 00
Park Head—Railway Station.	Mrs. F. Patterson.	87r.	18	12 m.	115 79
Park Hill—Railway Station.	S. Tudor.	76r.	12	12 m.	100 00
Park Hill—Railway Station.	J. Turberville.	76r.	12	12 m.	70 00
Park Hill—R. R. No. 2.	W. Baird.	23½	6	12 m.	779 87
Park Hill—R. R. No. 3.	A. Webb.	29	6	12 m.	807 59
Park Hill—R. R. No. 4.	B. Pile.	12½	6	12 m.	306 00
Park Hill—R. R. No. 5.	E. Shaddock.	26½	6	12 m.	735 06

APPENDIX B—Continued.

DETAIL of all payments for Mail Transportation in London Postal Division, &c.—Continued.

Name of Route.	Name of Contractor.	Distance in Miles.	No. of Trips per Week.	Period, in Months and Days.	Amount.
					\$ cts.
Park Hill—R. R. No. 6.	R. Keys	18	6	12 m.	495 17
Park Hill—R. R. No. 7.	R. Cavanagh.	24	6	12 m.	764 84
Park Hill—R. R. No. 8.	J. F. Durr	26	6	12 m.	816 26
Pelee Island—R. R. No. 1.	R. Girardin.	18½	4 and 2	12 m.	472 42
Petersburg—Railway Station.	H. Doelle	30	12	12 m.	129 57
Petersburg—R. R. No. 1.	A. Kochler	6½	6	12 m.	442 00
Petersburg—R. R. No. 2.	M. J. Schlabach.	24½	6	12 m.	717 92
Petrolen—Railway Station (G. T.).	J. Chenney	420	54, 60st.	12 m.	300 00
Petrolen—Railway Station (M. C.).	R. E. Germain.	195 yd.	24	12 m.	100 00
Petrolen—R. R. No. 1.	Lawson & Wright.	25	6	12 m.	903 75
Petrolen—R. R. No. 2.	P. McKenzie	18	6	12 m.	681 42
Petrolen—R. R. No. 3.	G. H. Dier & S. Hume (Executors)	18	6	12 m.	674 75
Petrolen—R. R. No. 4.	O. Douglas	22	6	12 m.	802 00
Petrolen—Street Letter Boxes.	W. Pratt			2 m., 14 d. to June 14, '14.	414 48
Petrolen—Street Letter Boxes.	A. Glover		12	9 m., 16 d. from June 14, '14	161 85
Pilette Corners—Walkerville.	O. Samson	3½	2	4 m. to July 31, '14	16 71
Pinkerton—Railway Station.	A. Knox	2½ ^{1/2}	6	12 m.	200 64
Plattsville—Railway Station	E. Gatzka	4, 176 yd.	6	12 m.	210 00
Plattsville—R. R. No. 1.	E. Stauffer	17	6	3 m. to June 30, '14	128 25
Plattsville—R. R. No. 1.	A. Stemler	17	6	9 m. from June 30, '14	386 75
Point Edward—Sarnia.	Sarnia Street Railway Co.	2	24	12 m.	313 00
Port Bruce—Port Rowan.	H. Swan	22½	6	5 m., 12 d. to Sept. 12, '14.	394 70
Port Burwell—Railway Station.	G. L. Cartwright.	825 ft.	24	12 m.	187 80
Port Burwell—R. R. No. 1.	G. A. Milne.	17	6	12 m.	663 50
Port Burwell—Tillsonburg.	G. Milne			Special trips.	4 00
Port Burwell—Tillsonburg.	H. Swan			Special trips.	8 00
Port Dover—Railway Station.	A. Misner	1	42	11 m., 16 d. from Apr. 15, '14	294 98
Port Dover—Railway Station.	F. Johnson	1	42	14 d. to Apr. 14, '14.	11 76
Port Dover—R. R. No. 1.	W. Paton	17½	6	12 m.	678 58
Port Dover—R. R. No. 2.	W. Paton	16	6	12 m.	596 67
Port Dover—R. R. No. 3.	E. D. Jamieson	18½	6	12 m.	505 92
Port Elgin—Railway Station.	A. C. Gilbert	1	24	12 m.	286 75
Port Elgin—R. R. No. 1.	L. H. Philips.	17	6	12 m.	581 70
Port Elgin—R. R. No. 2.	A. Holloway	19	6	12 m.	606 33
Port Elgin—R. R. No. 3.	R. Rushton	27½	6	4 m. from Dec. 1, '14	224 97
Port Elgin—R. R. No. 4.	J. Dobson.	13½	6	2 m. from Feb. 1, '15	69 73
Port Lambton—Railway Station.	J. S. McDonald.	1	12	12 m.	97 03
Port Lambton—R. R. No. 1.	J. H. Ansell.	13½	6	12 m.	463 25
Port Lambton—R. R. No. 2.	P. A. Menten.	17½	6	12 m.	597 82
Port Rowan—Railway Station.	F. E. Foster.	1	12	12 m.	100 00
Port Rowan—Railway Station.	W. Newkirk.	1	12	12 m.	25 00
Port Rowan—R. R. No. 1.	W. Newkirk.	12	6	12 m.	559 66
Port Rowan—R. R. No. 2.	J. N. Pierce.	16½	6	7 m., 15 d. from Aug. 17, '14	339 80
Port Rowan—R. R. No. 3.	J. N. Pierce.	19	6	6 m., 17 d. from Sept. 14, '14	346 91
Port Rowan—The Cottages.	F. H. Pearsall.	50 yd.	6	Season 1914.	125 00
Port Stanley—Railway Station.	M. Payne	1	24	12 m.	131 96
Port Stanley—R. R. No. 1.	F. Pollock.	14	6	12 m.	511 08
Port Stanley—R. R. No. 2.	E. R. Earnshaw.	16	6	12 m.	467 50
Port Stanley—Street Letter Box.	Mrs. E. DePotic.			Season 1914.	12 50
Port Stanley—St. Thomas.	Wm. Parker & Son.			Special trips.	10 00
Prairie Siding—Railway Station.	J. G. Johnston.	100 yd.	6	12 m.	40 00
Preston—Railway Station at Galt.	Galt, Preston & Hespeler Electric Ry. Co.	3½	6	12 m.	109 55
Preston—Railway Station (G.T.).	G. H. Bullock.	1	6	9 m., 16 d. to Jan. 16, '15.	79 44
Preston—Railway Station (G.T.).	Bullock Bros. & Holland.	1	54	11 m. to Feb. 28, '15	274 17
Preston—Railway Station (G.T.).	A. G. Fach.	66	6	1 m. from Feb. 28, '15	39 04
Preston—R. R. No. 1.	A. E. Grieve.	19½	6	12 m.	666 08
Preston—R. R. No. 2.	H. Sohr.	17	6	12 m.	195 00
Preston—R. R. No. 2.	A. E. Grieve.	17	6	12 m.	412 08
Preston—Street Letter Boxes.	C. H. Bullock.		24	12 m.	100 00
Princeton—Railway Station.	J. H. Crosby	290 yd.	24	12 m.	170 00
Princeton—R. R. No. 1.	D. Woods.	30	6	12 m.	589 75
Princeton—R. R. No. 2.	B. H. Wilson.	17	6	12 m.	590 92
Princeton—R. R. No. 3.	E. O. Whittington.	22	6	12 m.	630 53
Putnam, Railway Station.	G. Fralick.		12	7 m. from Sept. 1, '14.	131 66
Richwood—Railway Station.	H. Kloss.		12	12 m.	50 00
Richwood—R. R. No. 1.	H. Kloss.	21½	6	12 m.	582 06
Ridgetown—Ry. Stns. (M.C. & P.M.)	J. Rhody	1 & 1	12	12 m.	275 44

APPENDIX B—Continued.

DETAIL of all payments for Mail Transportation in London Postal Division, &c.—Continued.

Name of Route.	Name of Contractor.	Distance in Miles.	No. of Trips per Week.	Period, in Months and Days.	Amount.
					\$ cts.
Ridgetown—R. R. No. 1.	G. Burley	23	6	12 m.	682 34
Ridgetown—R. R. No. 2.	A. Mervin	24	6	12 m.	728 92
Ridgetown—R. R. No. 3.	W. J. Mead	24½	6	12 m.	748 92
Ripley—Railway Station.	H. H. Mitchell	4	24	13 m.	286 75
Ripley—R. R. No. 1.	J. Roalston	15	6	11 m. to Feb. 28, '15.	572 36
Ripley—R. R. No. 1.	T. H. Wilson	17½	6	1 m. from Feb. 28, '15.	36 95
Ripley—R. R. No. 2.	G. H. Ruttie	15½	6	12 m.	406 25
Ripley—R. R. No. 3.	G. H. Ruttie	26	6	12 m.	692 68
Ripley—R. R. No. 4.	J. W. Morgan	21	6	5 m., 13 d. from Oct. 18, '14	275 95
Rodney—Railway Station (M.C.)	D. G. McPherson	40 r.	12	12 m.	85 80
Rodney—Railway Station (P.M.)	D. G. McPherson	320 yd.	12	12 m.	115 45
Rodney—R. R. No. 1.	R. Vogan	26½	6	12 m.	826 27
Rodney—R. R. No. 2.	A. B. Goodwin	28½	6	12 m.	671 95
Rodney—R. R. No. 3.	D. McLean	24	6	12 m.	722 10
Rodney—R. R. No. 4.	M. D. Humphrey	23, 1/23	6	12 m.	330 42
Rothsay—R. R. No. 1.	M. J. Taylor	22½	6	6 m. from Oct. 1, '14.	363 58
Ruscom Station—Railway Station.	W. H. Knister	50 yd.	12	12 m.	50 00
Ruthven—Railway Station.	T. H. Wigle	4	12	12 m.	76 80
Ruthven—R. R. No. 1.	M. Sanford	20½	6	12 m.	774 00
Ruthven—R. R. No. 2.	H. Vaughan	25	6	1 m., 8 d. to Jan. 17, '15.	52 75
Ruthven—R. R. No. 3.	J. O. Duke and A. Wood	25	6	3 m., 14 d. from Jan. 17, '15	212 17
St. Agatha—R. R. No. 1.	J. Dittner	20	6	12 m.	656 00
St. Clements—R. R. No. 1.	J. Gies	12	6	12 m.	484 58
St. George—Railway Station.	G. W. Howell	1	24	13 m.	310 06
St. George—R. R. No. 1.	F. L. Ellis	15½	6	12 m.	641 56
St. George—R. R. No. 2.	F. L. Ellis	18½	6	12 m.	815 08
St. Jacobs—Railway Station.	J. Menger	4	42	13 m.	116 29
St. Jacobs—R. R. No. 1.	A. Clemens	12	6	3 m. from Jan. 1, '15	73 08
St. Joachim R. R.—Railway Station.	J. Bacon	2	12	12 m.	255 00
St. Mary's—Railway Station (C.P.)	W. Hoyt	120 yd.	12	12 m.	63 75
St. Mary's—Railway Station (G.T.)	J. McCordie	4, 14	114	12 m.	562 83
St. Mary's—Railway Station (G.T.)	J. McCordie	4	6	3 m. to June 30, '14.	12 50
St. Mary's—R. R. No. 1.	A. Crandon	22½	6	12 m.	677 42
St. Mary's—R. R. No. 2.	D. Sinclair	17	6	12 m.	716 06
St. Mary's—R. R. No. 3.	E. M. Cubbon	11	6	12 m.	245 00
St. Mary's—R. R. No. 4.	J. B. White	24	6	6 m. to Sept. 30, '14.	399 50
St. Mary's—R. R. No. 4.	H. A. Dinsmore	24	6	6 m. from Sept. 30, '14.	403 33
St. Mary's—R. R. No. 5.	A. D. Hyde	22½	6	12 m.	763 24
St. Mary's—R. R. No. 6.	J. A. Moserip	26	6	12 m.	653 84
St. Mary's—R. R. No. 7.	R. Moore	16	6	12 m.	436 92
St. Mary's—R. R. No. 8.	R. Moore	17	6	12 m.	561 83
St. Mary's—Street Letter Boxes.	T. Queenan		12	12 m.	400 00
St. Paul's Station—Railway Station.	A. Thom	110 yd.	18	12 m.	93 90
St. Paul's Station—R. R. No. 1.	F. P. Houek	18	6	12 m.	652 73
St. Paul's Station—R. R. No. 2.	D. S. McLeod	18½	6	12 m.	706 01
St. Thomas—Railway Station.	J. E. C. & L. Stover	3,075 ft.	As req.	12 m.	1,900 00
St. Thomas—R. R. No. 1.	J. Cameron	7	6	12 m.	440 08
St. Thomas—R. R. No. 2.	P. Cook	17½	6	12 m.	895 09
St. Thomas—R. R. No. 4.	W. H. Mathison	11	6	12 m.	553 00
St. Thomas—R. R. No. 5.	J. E. Stover	22½	6	12 m.	763 33
St. Thomas—R. R. No. 6.	K. W. McKay, Atty.	27	6	12 m.	629 00
St. Thomas—R. R. No. 7.	F. S. Auckland	20	6	12 m.	739 58
St. Thomas—R. R. No. 8.	R. A. Gunn	22½	6	12 m.	620 62
St. Thomas—Street Letter Boxes.	H. Fearnley		18	1 m. to April 30, '14	65 93
	J. Porter		18	11 m. from May 1, '14.	807 47
St. Williams—Railway Station.	J. Cope	4	12	12 m.	100 00
St. Williams—R. R. No. 1.	E. Woodward	23	6	12 m.	691 59
St. Williams—R. R. No. 2.	E. Woodward	19½	6	12 m.	591 42
Salford—Railway Station.	A. Stevens	4	12	12 m.	90 00
Salford—R. R. No. 1.	W. H. Gregg	20	6	12 m.	646 16
Sandwich—Windsor.	Sandwich, Windsor and Amherstburg Ry. Co.	2	6	12 m.	125 00
Sarnia—Conveyance of Letter Carriers	Sarnia St. Ry. Co.	5	As req.	12 m.	187 50
Sarnia—Port Huron (U.S.)	J. McKelvey	1	12	6 m. to Sept. 30, '14.	59 75
	H. Craig	1	12	6 m. from Sept. 30, '14.	135 00
Sarnia—Railway Station.	Sarnia St. Ry. Co.	14	93	12 m.	1,149 48
Sarnia—Railway Station (P.M.)		4	6	12 m.	408 50
Sarnia—R. R. No. 1.	A. R. Flock	22	6	12 m.	706 00
Sarnia—R. R. No. 2.	J. McKellar	22	12	12 m.	718 25

APPENDIX B—Continued.

DETAIL of all payments for Mail Transportation in London Postal Division, &c.—Continued.

Name of Route.	Name of Contractor.	Distance in Miles.	No. of Trips per Week.	Period, in Months and Days.	Amount.
					\$ cts.
Sarnia—R. R. No. 3.	W. Smith.	19½	6	6 m. to Sept. 30, '14.	265 67
Sarnia—R. R. No. 3.	D. A. McGillivray.	19½	6	6 m. from Sept. 30, '14.	265 42
Sarnia—Street Letter Boxes.	R. T. Loughlin.		24	3 m. to June 30, '14.	162 60
	H. Craig.			9 m. from June 30, '14.	487 50
Sauble Falls—Wiarion.	J. McVannell.	12	2	6 m. to Sept 30, '14.	132 33
Science Hall—R. R. No. 1.	G. Hookway.	15	6	12 m.	561 51
Scotland—Railway Station.	C. McComb.	2	6	12 m.	133 10
Scotland—R. R. No. 1.	T. A. McEwen.	2½	12	7 m., 24 d. to Nov. 24, '14.	249 79
Scotland—R. R. No. 1.	F. Olmstead.	17	6	4 m., 6 d. from Nov. 24, '14.	211 71
Scotland—R. R. No. 2.	J. Byers.	16	6	12 m.	494 25
Scotland—R. R. No. 3.	D. McIsaac.	18½	6	12 m.	759 25
Scotland—R. R. No. 4.	T. Dunn.	14½	6		122 17
Sealdler—R. R. No. 1.	A. J. Ouellette.	12	4, 2	12 m.	332 37
Seaforth—Railway Station.	Turnbull & McIntosh.				
Seaforth—R. R. No. 2.	W. Turney.	20	42	12 m.	277 20
Seaforth—R. R. No. 3.	L. D. Fortune.	15½	6	12 m.	625 58
Seaforth—R. R. No. 4.	M. Klein.	19½	6	12 m.	319 83
Seaforth—R. R. No. 5.	J. Horan.	16	6	12 m.	503 59
Seaforth—Street Letter Boxes.	J. W. Marshall.		12		570 25
Sebringville—Railway Station.	J. M. Taylor.		24		255 00
Sebringville—R. R. No. 1.	J. Phillips.	23	6	12 m.	193 33
Solkirk—R. R. No. 1.	W. Cronk.	14½	6	12 m.	859 83
Shakespeare—Railway Station.	A. M. Crearar.		37	12 m.	382 73
Shakespeare—R. R. No. 1.	C. E. Weiss.	12½	6	12 m.	272 00
Shedden—Railway Station.	A. Burwell.			12 m.	404 10
Shedden—R. R. No. 1.	J. Martin.	3½	12	12 m.	100 00
Shedden—R. R. No. 2.	G. Drake.	12	6	12 m.	385 00
Shedden—R. R. No. 3.	H. Hyde.	17½	6	12 m.	398 33
Simcoe—Loop Line Letter Box.	C. A. Chadwick.	1	18	1 m. to June 30, '14.	665 50
Simcoe—Railway Stations and Letter Box.	C. A. Chadwick.	¼, 1	24	12 m.	7 02
Simcoe—R. R. No. 1.	G. T. Charlton.	24½	6	12 m.	520 91
Simcoe—R. R. No. 2.	S. J. Hillis.	22½	6	12 m.	1,010 08
Simcoe—R. R. No. 3.	F. Judd.	19½	6	12 m.	776 58
Simcoe—R. R. No. 4.	G. Pepper.	22	6	12 m.	724 86
Simcoe—R. R. No. 5.	G. Pepper.	21	6	12 m.	781 99
Simcoe—R. R. No. 6.	J. Colsell.	29	6	1 m., 14 d. fr. Feb. 15, '15.	757 71
Simcoe—Street Letter Boxes.	C. A. Chadwick.		As req.	12 m.	86 36
Slade—R. R. No. 1.	W. L. Bland.	22	6	12 m.	300 00
Sombra—Railway Station.	M. Henry.	½	18	12 m.	729 70
Sombra—R. R. No. 1.	J. P. Smith.	15½	6	12 m.	197 19
Sombra—R. R. No. 2.	C. S. Inches.	25	6	12 m.	509 67
Sombra—R. R. No. 3.	A. E. Bowes.	27	6	12 m.	815 91
Southampton—Railway Station.	V. Gilbert.	½	30	12 m.	869 50
Southampton—R. R. No. 1.	J. L. Tranter.	16½	6	12 m.	146 00
Southwold Station—Ry. Station.	P. Pulford.	½	12	12 m.	391 50
Southwold—R. R. No. 1.	R. Meek.	17½	6	12 m.	60 00
Southwold—R. R. No. 2.	P. Pulford.	20½	6	12 m.	511 00
South Woodlee—Railway Station.	H. Wright.	½	18	12 m.	715 87
South Woodlee—R. R. No. 1.	A. Plant.	20	6	12 m.	125 00
South Woodlee—R. R. No. 2.	H. L. Wright.	23½	6	12 m.	762 59
South Woodlee—R. R. No. 3.	J. Papineau.	16	6	3 m. to June 30, '14.	886 33
South Woodlee—R. R. No. 3.	H. Papineau.	16	6	9 m. from June 30, '14.	150 33
South Woodlee—R. R. No. 4.	V. Voakes.	18	6	12 m.	451 75
Springfield—Railway Station.	J. H. Haggerty.	½	12	12 m.	699 84
Springfield—R. R. No. 1.	J. W. Boughner.	15½	6	12 m.	100 00
Springfield—R. R. No. 2.	F. Koyle.	13	6	12 m.	523 00
Springfield—Railway Station.	R. Armstrong.	½	24	12 m.	699 84
Staffa—R. R. No. 1.	J. E. Harburn.	18	6	12 m.	100 00
Staples—Railway Station.	W. H. Parnall.	30 r.	12	12 m.	556 91
Staples—R. R. No. 1.	J. E. Manley.	22	6	12 m.	98 56
Stevenson—Railway Station.	R. A. Heward.	66 r.	12	12 m.	740 67
Stokes Bay—Wiarion.	J. Hunt.	27 r.	3	12 m.	93 90
Stoney Point—Railway Station.	E. Desmarais.	425 yd.	12	12 m.	571 38
Stratfordville—Railway Station.	D. J. Riordan.	½	30	3 m. to June 30, '14.	60 00
	T. Mabee.	½	30 st.	9 m. from June 30, '14.	31 23
Stratfordville—R. R. No. 1.	R. D. Dennis.	17	6	12 m.	94 00
Stratfield—Railway Station.	R. Hillman.	3	3	3 m., 13 d. to July 13, '14.	605 25
	W. Brown.	3	3	3 m., 18 d. from July 13, '14.	33 87
Stratford—Railway Station (G.T.)					89 33
Main Line.	A. Eason.	¼	96	12 m.	390 62

APPENDIX B—Continued.

DETAIL of all payments for Mail Transportation in London Postal Division, &c.—Continued.

Name of Route.	Name of Contractor.	Distance in Miles.	No. of Trips per Week.	Period, in Months and Days.	Amount.
					cts.
Tilsoburg—R. R. No. 3	A. A. Allan	25	6	12 m.	734 42
Tilsoburg—R. R. No. 4	J. H. Denn	22	6	12 m.	681 77
Tilsoburg—R. R. No. 5	Wm. Lowrie	20	6	7 m. from Sept. 1, '14	354 05
Tilsoburg—Street Letter Boxes	A. P. Drake	6	12	12 m.	500 00
Tiverton—R. R. No. 1	D. A. McIntosh	21	6	12 m.	544 07
Tiverton—R. R. No. 2	E. Liddicott	23	6	1 m. from March 1, '15	47 14
Townsend Centre—Railway Station	J. W. Alvord	40 r.	12	2 m. to May 31, '14	8 38
Tunnel—Railway Station	J. E. Proctor	40 ft.	24	12 m.	25 00
Tupperville—Railway Station	A. McArthur	30 yd.	18	12 m.	80 07
Tupperville—R. R. No. 1	A. Peters	20 1/2	6	12 m.	725 83
Tupperville—Ry. Sta. R. R. No. 2	C. Fader	25	6	12 m.	769 54
Tupperville—Ry. Sta. R. R. No. 3	G. R. Simpson	16 1/2	6	12 m.	561 74
Turnerville—Railway Station	T. J. Shaw	100 ft.	12	12 m.	80 00
Turnerville—R. R. No. 2	T. V. Morgan	25 1/2	6	3 m., 17 d. from Dec. 15, '14	248 63
Union—R. R. No. 1	B. Swanfield	12	6	12 m.	440 50
Vanessa—R. R. No. 1	J. C. Lutes	3	18	12 m.	549 75
Vanessa—R. R. No. 2	D. L. Kitchen	18	6	12 m.	593 33
Vanessa—R. R. No. 3	C. R. Pursley	14 1/2	6	12 m.	544 70
Varna—R. R. No. 1	W. F. Keyes	23 1/2	6	12 m.	643 58
Vienna—Railway Station	C. Bartlett	1 1/2	30	12 m.	250 00
Vienna—R. R. No. 1	R. N. Grass	15 1/2	6	12 m.	595 92
Villa Nova—Railway Station	M. McAlpine	1 1/2	12	3 m. to June 30, '14	24 96
Villa Nova—Railway Station	J. Lemon	1 1/2	12	9 m. from June 30, '14	109 50
Villa Nova—R. R. No. 1	J. Edwards	24	6	12 m.	685 41
Vittoria—Railway Station	Mrs. L. Smith	12	12	9 m. to Dec. 31, '14	123 75
Vittoria—Railway Station	Lavinia Boyce	3 1/2	18	3 m. from Jan. 1, '15	48 35
Vittoria—R. R. No. 1	L. Smith	3 1/2	6	6 m. to Sept. 30, '14	92 00
Vittoria—R. R. No. 1	Mrs. L. Boyce	3 1/2	6	4 m., 27 d. to Feb. 27, '18	97 08
Vittoria—R. R. No. 1	T. Billington	30 1/2	6	1 m. from Mar. 1, '14	56 04
Vittoria—R. R. No. 2	R. Ferris	4 1/2	6	7 m., 27 d. to Feb. 27, '15	167 69
Walker—Railway Station	D. Patterson	1 1/2	12	8 m. to Nov. 30, '14	83 60
Walker—Railway Station	J. A. Denning	1 1/2	12	4 m. from Nov. 30, '14	41 60
Walkers—R. R. No. 1	A. McCallum	22	6	10 m. to Jan. 31, '15	720 49
Walkers—R. R. No. 2	L. Thompson	19	6	2 m. from Jan. 31, '15	78 21
Walkerton—Railway Station (C.P.)	F. Rennie	1 1/2	12	12 m.	75 12
Walkerton—Railway Station (G.T.)	W. George	1 1/2	24	12 m.	300 48
Walkerton—R. R. No. 1	G. Cunningham	17 1/2	6	12 m.	590 25
Walkerton—R. R. No. 2	R. Long	15	6	12 m.	558 84
Walkerton—R. R. No. 3	J. McNeil	17	6	12 m. and arrears	558 44
Walkerton—R. R. No. 4	J. H. Preston	20	6	9 m. from July 1, '14	460 08
Walkerton—Street Letter Boxes	G. S. Lettner	12	12	12 m.	360 00
Walkerville—Railway Station (G.T.)	F. Pye	75 yd.	36	12 m.	234 75
Walkerville—Ry. Sta. (at Windsor)	N. B. Vrooman	1 1/2-1 1/2	6	3 m., 12 d. to July 12, '14	28 26
Walkerville—Ry. Sta. (at Windsor)	F. Pye	1 1/2-1 1/2	6	8 m., 19 d. from July 12, '14	111 91
Walkerville—Street Letter Boxes	F. Pye	5 1/2	12	12 m.	312 00
Wallaceburg—Ry. Sta. (C.W. & L.E.)	L. & W. Fisher	1,700 ft.	6	12 m.	105 83
Wallaceburg—Railway Sta. (P.M.)	L. & W. Fisher	1	24	12 m.	200 00
Wallaceburg—R. R. No. 1	W. J. Anderson	20	6	12 m.	747 67
Wallaceburg—R. R. No. 2	J. Rotner	11 1/2	6	8 m. from Aug. 1, '14	284 80
Wallaceburg—R. R. No. 4	J. Rotner	12 1/2	6	1 m. from Mar. 1, '15	36 36
Wallaceburg—R. R. No. 5	H. Taylor	21	6	1 m. from Mar. 1, '15	61 18
Wallaceburg—Walpole Island	A. Williston	9	2	12 m.	215 00
Wallacetown—R. R. No. 1	J. Molena	17 1/2	6	12 m.	744 82
Wallacetown—R. R. No. 2	D. P. McCallum	19	6	12 m.	692 15
Wallacetown—R. R. No. 3	J. McLenn	3 1/2	12	12 m.	379 29
Wallenstein—Railway Station	J. Peters	110y	12	12 m.	66 60
Wallenstein—R. R. No. 1	M. S. Bauman	17 1/2	6	12 m.	632 41
Wallenstein—R. R. No. 2	J. Peters	18	6	12 m.	651 50
Wallenstein—R. R. No. 3	M. S. Bauman	14	6	12 m.	481 42
Walton—Railway Station	N. McNeil, Sr.	100 r.	12	12 m.	85 00
Walton—R. R. No. 1	W. H. Sholdice	15	6	12 m.	488 08
Walton—R. R. No. 2	D. Steiss	6	6	12 m.	671 58
Walton—R. R. No. 3	T. Johnston	24	6	12 m.	630 67
Walton—R. R. No. 4	W. Thamer	20	6	10 m. from May 1, '14	533 67
Wanstead—Railway Station	W. Morningstar	450 ft.	12	12 m.	75 00
Wanstead—R. R. No. 1	W. H. Pye	17	6	12 m.	621 01
Wardsville—Railway Station	A. G. Linden	3	12	6 m. to Sept. 30, '14	94 20
Wardsville—Railway Station	R. Yates	3	12	6 m. from Oct. 1, '14	112 50
Wardsville—R. R. No. 1	H. Brimson	20	6	12 m.	569 82
Wardsville—R. R. No. 2	A. Miller	20	6	12 m.	517 08
Waterford—Railway Stations	L. S. Denn	1	12 & 18	12 m.	281 25
Waterford—R. R. No. 2	G. Munn	12	6	12 m.	901 82

APPENDIX B—Continued.

DETAIL of all payments for Mail Transportation in London Postal Division, &c.—Continued.

Name of Route.	Name of Contractor.	Distance in Miles.	No. of Trips per Week.	Period, in Months and Days.	Amount.
					\$ cts.
Waterford—R. R. No. 3	J. Edwards	24	6	12 m.	917 87
Waterford—R. R. No. 4	E. N. Heath	21	6	12 m.	832 08
Waterloo—Railway Station (G. & E.)	J. Jermann	1	18	12 m.	140 85
Waterloo—Ry. Stn. (Berlin).	Berlin Light Com- missioners.	2	78	12 m.	622 95
Waterloo—R. R. No. 1	J. Heer	26	6	12 m.	852 17
Waterloo—R. R. No. 2	J. Sehl	25½	6	12 m.	1,019 74
Waterloo—R. R. No. 3	M. S. Bauman	28½	5	12 m.	1,036 75
Waterloo—Street Letter Boxes	C. Peterson	12	12	12 m.	469 50
Waterford—Railway Stn.	J. A. Dobbin	4	24	12 m.	150 00
Waterford—R. R. No. 1	W. J. Evans	22½	6	12 m.	566 00
Waterford—R. R. No. 2	H. A. Edwards	24	6	12 m.	730 83
Waterford—R. R. No. 3	J. T. Kersey	21	6	12 m.	775 27
Waterford—R. R. No. 4	T. B. Willoughby	14m-1430y	6	13 m.	456 77
Waterford—R. R. No. 5	T. R. Wilson	17	6	12 m.	511 83
Waterford—R. R. No. 7	I. J. Harrison	16½	6	12 m.	725 03
Waterford—R. R. No. 8	W. A. Thompson	21½	6	12 m.	690 00
West Lorne—Railway Station (M.C.)	C. Frank, Jr.	110 yd.	12	12 m.	125 20
West Lorne—Railway Station (P.M.)	D. McKillop	110 yd.	12	12 m.	80 00
West Lorne—R. R. No. 1	C. Frank, Jr.	22½	6	12 m.	700 75
West Lorne—R. R. No. 2	W. Wann	22½	6	12 m.	727 24
West Lorne—R. R. No. 3	F. W. Schmelz	19½	6	12 m.	619 27
West Lorne—R. R. No. 4	E. Pale	21½	6	12 m.	675 42
West Montrose—Railway Station	A. E. Rickert	1	12	12 m.	200 32
West Montrose—R. R. No. 1	J. McGovern	30½	6	12 m.	527 94
West Montrose—R. R. No. 2	J. McGovern	10½	6	3 m., 15 d. to Dec. 13, '14	283 20
West Montrose—R. R. No. 2	A. E. Richert	12½	0	3 m., 18 d. from Dec. 13, '14	140 83
Wheatley—Railway Station	O. Ivison	1,672 yd.	12	12 m.	187 80
Wheatley—R. R. No. 1	A. Buchanan	22½	6	12 m.	738 84
Wheatley—R. R. No. 2	G. E. Hetherington	7-7½	2	9 m. to Dec. 31, '14	237 05
Wheatley—R. R. No. 2	E. A. Utkh.	22-26	4-2	3 m. from Jan. 1, '15	206 62
Wheatley—R. R. No. 3	G. Moody	22	6	7 m., 18 d. to Nov. 18, '14	324 57
Wheatley—R. R. No. 3	Plant & Ivysen.	22	6	4 m., 13 d. from Nov. 18, '14	305 03
Wheatley—R. R. No. 3	C. Rintoul	1	1	3 m. from June 30, '14	136 90
Whitechurch—Railway Station	Mrs. S. Hyatt	1	30	3 m. to June 30, '14	65 30
Wiarion—Railway Station	H. W. Hull	1	30	9 m. from June 30, '14	217 04
Wiarion—R. R. No. 3	J. Hawke	25	5	6 m. from Oct. 1, '14	359 34
Wilkesport—R. R. No. 1	A. Maitland	15	5	12 m.	421 75
Wilton Grove—Railway Station	F. Murray	1	12	6 m. to Sept. 30, '14	45 20
Wilton Grove—Railway Station	A. E. Murray	1	12	6 m. from Sept. 30, '14	90 00
Wilton Grove—R. R. No. 1	T. Grieves	24½	6	12 m.	751 25
Wilton Grove—R. R. No. 2	I. McCallum	22½	6	12 m.	692 84
Windham Centre—Railway Station	F. Robinson	1	12	12 m.	60 00
Windsor (Canada)—Detroit (U.S.)	E. Gignae	1½	6 & 18	12 m., and arrears.	1,145 74
Windsor, Essex & Lake Eric Rapids— Railway Stations & Respective P.O.'s	Windsor, Essex and Lake Shore Rapid Railway Co.		12-18	12 m.	756 81
Windsor—Railway Station (G.T.)	Sherden For G. Co.	366 yds.	ns req.	12 m.	900 00
Windsor—Railway Station (M.C.)	E. Gignae	24	24	12 m.	239 00
Windsor—Railway Station (P.M.)	E. Gignae	1½	12	12 m.	500 80
Windsor—Street Letter Boxes	C. W. Curry	1	19	12 m.	1,387 00
Windsor—Walkerville	N. B. Vrooman	13	6	7 m., 8 d. to Nov. 5, '14	42 42
Windsor—Walkerville	P. Pve	13	6	4 m., 23 d. from Nov. 8, '14	61 47
Wingham—Railway Station (C.P.)	A. Reid	24	24	12 m.	313 00
Wingham—Railway Station (G.T.)	A. Reid	1	20	12 m.	259 50
Wingham—R. R. No. 1	J. T. Lennox	16	6	12 m.	413 86
Wingham—R. R. No. 2	R. F. Tindall	15½	6	12 m.	533 30
Wingham—R. R. No. 3	W. McLaughlin	24	6	12 m.	634 66
Wingham—R. R. No. 4	R. J. King	22½	6	12 m.	535 67
Wingham—Street Letter Boxes	R. Hearty	1	12	12 m.	284 00
Witmer—Railway Station	B. Witmer	2½	3	10 m., 12 d. to Feb. 12, '15	60 54
Wolverton—Railway Station	G. Balkwill	1-1	12	12 m.	187 80
Woodharn—R. R. No. 1	J. Mills	20½	6	12 m.	616 98
Woodstock—Railway Station	Jones Bros.	12	6	6 m. to Sept. 30, '14	95 00
Woodstock—Railway Station (C.P.)	Percy Jones	12	6	6 m. from Sept. 30, '14	112 50
Woodstock—Railway Station (G.T.)	J. Hall	1	72	8 m., 4 d. to Dec. 4, '14	199 61
Woodstock—Railway Station (G.T.)	J. Hall	1	5	8 m., 4 d. to Dec. 4, '14	74 43
Woodstock—Railway Station	W. H. Jacques	108	3	3 m., 27 d. fr. Dec. 5, '14	210 44
Woodstock—Rail. St'n. (P.H. & L.H.)	J. A. McKenzie	1	24	8 m., 4 d. to Dec. 4, '14	202 90

SESSIONAL PAPER No. 24

APPENDIX B—Continued.

DETAIL of all payments for Mail Transportation in London Postal Division, &c.—Concluded.

Name of Route.	Name of Contractor.	Distance in Miles.	No. of Trips per Week.	Period, in Months and Days.	Amount.
					\$ cts.
Woodstock—Station Letter Box to (C.P.R. Car)	H. G. Winter	50 yds.	12	12 m.	50 00
Woodstock—R. R. No. 1	A. Thompson	18½	6	12 m.	574 66
Woodstock—R. R. No. 2	A. Morrison	18	6	12 m.	558 00
Woodstock—R. R. No. 3	W. J. Taylor	21½	6	12 m.	820 34
Woodstock—R. R. No. 4	H. Rice	22	6	12 m.	653 83
Woodstock—R. R. No. 5	R. Dickie	15½	6	12 m.	449 01
Woodstock—R. R. No. 7	D. N. Lindsay	22	6	3 m. to June 30, '14	178 75
Woodstock—R. R. No. 7	E. W. Cuthbert	22	6	9 m. from June 30, '14	537 25
Woodstock—R. R. No. 8	R. Sharon	19	6	12 m.	625 75
Woodstock—Street Letter Boxes	W. J. Taylor		as req.	12 m.	604 90
Wroter—Railway Station	E. G. Lowry		24	12 m.	313 00
Wroter—R. R. No. 1	J. McCreehy	22½	6	12 m.	773 29
Wroter—R. R. No. 2	J. Doig	22	6	12 m.	618 00
Wyoming—Railway Station	J. Crozier	236 yds.	24	12 m.	145 60
Wyoming—R. R. No. 1	A. S. Minnelly	16	6	12 m.	550 00
Wyoming—R. R. No. 2	J. E. Bailey	19	6	12 m.	617 09
Wyoming—R. R. No. 3	C. H. Nesbitt	15½	6	12 m.	569 08
York—Railway Station	W. H. Robinson	23	6	7 m., 5 d. from Aug. 26, '14	88 65
York—R. R. No. 1	W. H. Robinson	22	6	10 m. from June 1, '14	410 58
Zurich—Railway Station	T. Murdock	61	12	12 m.	224 00
Zurich—R. R. No. 1	W. H. Hoffman	16½	6	12 m.	524 00
Zurich—R. R. No. 2	D. Gascho	25½	6	12 m.	778 25
Zurich—R. R. No. 3	W. Thiel	20½	6	11 m. from May 1, '14	398 78

PARCEL POST DELIVERY.

Berlin	A. H. Hewitt			6 m. 9d. to Oct. 9, '14	182 87
Berlin	W. E. Strong			5 m. 22d. from Oct. 9, '14	225 13
Brantford	G. T. Jackson			12 m.	306 36
Chatham	W. Lethbridge			12 m.	313 00
Galt	J. E. Keyes			12 m.	168 50
London	J. Gardner			12 m.	540 30
London	C. H. Medley			12 m.	590 55
Sarnia	Haney & Fletcher			Broken Period	3 08
Sarnia	Moore Bros			"	9 00
Stratford	F. Richardson			12 m.	225 58
Windsor	G. Moore			12 m.	154 80
St. Thomas	T. Williams			Broken period	15 60

Total \$ 501,793 69

APPENDIX B—Continued.

NORTH BAY POSTAL DIVISION.

DETAIL of all payments for Mail Transportation in North Bay Postal Division, made within the Fiscal Year ended March 31, 1915.

Name of Route.	Name of Contractor.	Distance in Miles.	No. of Trips per Week.	Period, in Months and Days.	Amount.
					\$ cts.
Abitibi—Cochrane.....	G. W. Young.....	9	2	12 m.....	50 00
Adelard—Catch Post.....	L. P. Tourigny.....	75 ft.	3	12 m.....	1 00
Ahmie Harbour—Dunaburch.....	R. Willard, Sr.....	4	6	6 m., 14 d. to Nov. 18, '14.....	175 00
Ahmie Lake—Spence.....	H. Black.....	102	3	3 m. to June 30, '14.....	87 75
Ahmie Lake—Spence.....	R. Veitch.....	102	3	9 m. from June 30, '14.....	202 50
Algoma Mills—Railway Station.....	W. McLenn.....	1	12	6 m. to Sept. 30, '14.....	60 00
Algoma Mills—Railway Station.....	P. J. Kenny.....	1	12	6 m. from Sept. 30, '14.....	78 00
Algonquin Park—Railway Station.....	G. W. Bartlett.....	40 yds.	12	12 m.....	32 00
Alsace—Nipissing.....	J. Gerber.....	7	3	12 m.....	94 00
Amyot—Catch Post.....	J. Krupp.....	100 yds.	12	12 m.....	15 00
Anthony—Matheson Station.....	C. Anthony.....	6	3	12 m.....	200 00
Ansonia—Little Rapids.....	A. Brandon.....	4	4	10 m., 9 d. to Feb. 9, '15.....	42 19
Ardbeq—Railway Station.....	J. Prince.....	240 yds.	6	12 m.....	75 00
Ardbeq—Wawashkesh.....	L. E. Bennett.....	7	3	Summer Season 1914.....	30 00
Astorville—Wisawass.....	N. Ouellette.....	6	3	12 m.....	156 00
Aviemoor—Railway Station.....	P. A. Dulude.....	100 yds.	12	5 m., 4 d. to Sept. 4, '14.....	4 30
Axe Lake—Sprucedale.....	W. Richardson.....	101	3	6 m. to Sept. 30, '14.....	156 00
Axe Lake—Sprucedale.....	S. C. R. Johnson.....	101	3	6 m. from Sept. 30, '14.....	156 00
Azilda—Catch Post.....	J. A. Rouleau.....	200 yds.	6	12 m.....	125 00
Barrie Island—Gore Bay.....	T. Latto.....	12	2	12 m.....	175 00
Barrie Island—R. R. No. 1.....	G. A. Cole.....	123	2	8 m., 28 d. fr. July 4, '14.....	108 41
Bar River—Railway Station.....	R. Curry.....	4	12	12 m.....	125 20
Basin Depot—Bonnehèrè.....	D. J. George.....	16	2	3 m. to June 30, '14.....	75 00
Basin Depot—Bonnehèrè.....	Pat. Furlong.....	16	2	9 m. from June 30, '14.....	225 00
Basin Creek—Manitowaning.....	Estate of R. McKay.....	12	2	12 m.....	200 00
Batchawana—Goulais Bay.....	A. S. Chapman.....	23	1	12 m.....	400 00
Bear Island—Timagami.....	H. G. Woods.....	16	1	Winter Season.....	23 25
Berriedale—Catch Post.....	W. B. Kennedy.....	1	3	12 m.....	78 50
Bigwood—Railway Station.....	T. MacDonald.....	1	6	3 m. to June 30, '14.....	39 00
Bigwood—Railway Station.....	W. M. York.....	1	6	9 m. from June 30, '14.....	117 50
Biscotasing—Railway Station.....	W. F. Burke.....	300 ft.	18	6 m. to Sept. 30, '14.....	45 00
Biscotasing—Railway Station.....	J. A. Shannon.....	6 m. from Sept. 30, '14.....	100 00
Bissett's Creek—Railway Station.....	F. McIsaac.....	4	12	12 m.....	46 95
Blackstone Lake—Falding.....	P. J. Harrison.....	3	3	12 m.....	149 24
Bhind River—Railway Station.....	E. Fallon.....	1	20	12 m.....	330 00
Boiger Bridge—Rail. St'n. (C. N. R.).....	Thos. Brownell.....	300 yds.	6	Summer Season, 1914.....	25 00
Bon Air—Rail St'n. (C. P. R. French).....	W. A. Elder.....	1	6	Summer Season, 1914.....	12 00
Bonfield—Railway Station.....	A. T. Cahill.....	1	12	12 m.....	160 00
Bourdeau—Whitelall.....	W. H. Plamey.....	5	3	12 m.....	156 00
Bourkes—Railway Station.....	D. Baker.....	300 ft.	6	3 m. to June 30, '14.....	6 25
Bourkes—Railway Station.....	E. Lamsell (Sure-C. Johnson ties).....	300 ft.	12 s.....	9 m. from June 30, '14.....	18 75
Boakview—Railway Station.....	T. J. Faucett.....	1	3	12 m.....	35 00
Brennon—Railway Station.....	M. Smith.....	250 yds.	12	12 m.....	50 00
Breathia—Englehart.....	A. Quittenton.....	41	3	12 m.....	156 00
Brethour—Pearson.....	E. C. Jones.....	41	2	12 m.....	104 00
Brittainville—Long Bay.....	U. Van Horn.....	5	2	12 m.....	80 00
Bruce Mines—Railway Station.....	J. Lencock.....	2	26	12 m.....	967 85
Bruce Mines—Clowdsies.....	N. McEwen.....	5	1	12 m.....	32 00
Bruce Mines—Plummer.....	I. W. Shuttlesworth.....	12	6	12 m.....	500 80
Bruce Mines—R. R. No. 1.....	J. Lencock.....	17 1/2	6	22 d. from March 8, '15.....	39 16
Brule Lake Station—Railway St'n.....	T. F. Barnett.....	150 yds.	12	12 m.....	50 00
Burrit—Mattawa.....	P. Robert.....	7	2	12 m.....	130 00
Burks Falls—Railway Station.....	R. H. Menzies.....	1	36	12 m. and extra trips.....	648 26
Burks Falls—Doe Lake.....	T. Shea.....	94	3	12 m.....	224 00
Burks Falls—Magnotawan.....	J. Stewart.....	16	6	Winter Season, 1914.....	232 90
Burks Falls—Picherel Lake.....	J. Bryon.....	83	2	12 m.....	125 00
Burpee—Evanaville.....	W. Pidgen.....	56	3	12 m.....	82 50
Burwash—Railway Station.....	J. E. P. Racicot.....	215 yd.	6	12 m.....	100 00
Bying Inlet—Railway Station.....	W. E. Bigwood.....	2, 21	12, 18,	19, 13	432 32
Cache Bay—Railway Station.....	E. D. Jessop.....	100 yds.	20, 24, 20	12 m.....	210 97

APPENDIX B—Continued.

DETAIL of all payments for Mail Transportation in North Bay Postal Division, &c.—Continued.

Name of Route.	Name of Contractor.	Distance in Miles.	No. of Trips per Week.	Period, in Months and Days.	Amount.
					\$ cts.
Cache Bay—Field.....	J. Z. Vinet.....	13	3	12 m.	400 00
Callander—Railway Station.....	G. L. Bailey.....	110 yd.	24	12 m.	200 00
Callander—Wisawasa.....	T. Whyte.....	24	6	12 m.	140 00
Calvin—Mattawa.....	J. Davidson.....	84	3	12 m.	180 00
Cane—Railway Station.....	W. Small.....	4	6	12 m.	100 00
Cartier—Railway Station.....	L. MacMillan.....	1	7-14	12 m.	245 70
Catterton—Markoville.....	J. Wright.....	64	3	12 m.	200 00
Chapleau—Railway Station.....	W. McMullen.....	1	28, 34.	12 m.	634 20
Charlton—Railway Station.....	W. C. Walton.....	1	6	12 m.	281 70
Charlton—Manes.....	T. Turcotte.....	5	2	12 m.	130 00
Charlton—Costello.....	S. Kitts.....	8	2	12 m.	130 00
Charlton—Hough Lake.....	J. Hough.....	94	1	12 m.	104 00
Charlton—Mount Macdonald.....	G. S. Macdonald.....	74	2	2 m. from Feb. 1, '15	
Charlton—Zeta.....	G. Gregory.....	8	1 & 2	12 m.	145 20
Chelmsford—Railway Station.....	D. Hotte.....	1	14	12 m.	291 64
Chelmsford—Hammer.....	L. Menard.....	18	6	12 m.	1,150 00
Chelmsford—Platinum.....	H. Rhéaume.....	6	3	12 m.	190 00
Chiswick—Powassan.....	B. Perron.....	12	3	21 m.	224 00
Christian Valley—Powassan.....	D. McGillivray.....	7	3	12 m.	76 00
Claybelt—Railway Station.....	P. A. Cochlin.....	250 ft.	12	12 m.	5 00
Clute—Cochrane.....	A. W. Golding.....	124	3	6 m. from Oct. 1, '14	125 00
Cobalt—Railway Station.....	Brewer Bros.....	175 yds.	24	12 m.	600 00
Cobalt—Giroux Lake.....	Brewer Bros.....	4	6	12 m.	600 00
Cochrane—Railway Station.....	B. Rothschild.....	1	12 & 24	12 m.	579 00
Cochrane—Hearst.....	S. Ballantyne.....	132	6e	12 m.	735 29
Cochrane—Larocque.....	J. Tremblay.....	5	3	6 m. to Sept. 30, '14	75 00
Cockburn Island—Thessalon.....	C. Monck.....	25	2	Winter Seasons, '14 & '15	615 00
Collins Inlet—Killarney.....	C. W. Pitt.....	18	2	12 m.	337 00
Connaught Station—Railway Station.....	Mrs. M. A. O'Connor.....	300 yds.	6	12 m.	35 00
Coniston—Catch Post.....	D. O'Brien.....	500 yds.	12	12 m.	150 00
Coniston—Romford Station.....	D. O'Brien.....	2	6	12 m.	240 00
Copper Cliff—Railway Station.....	R. Geegar.....	1	26	6 m. to Sept. 30, '14	135 41
Copper Cliff—Railway Station.....	R. J. Geegar.....	1	26	6 m. from Sept. 30, '14	100 00
Corbeil—Railway Station.....	H. Hurtubaise.....	1	3	12 m.	50 00
Couttaville—Thornloe.....	R. J. Brittain.....	3	3	12 m.	124 80
Couttaville—Thwaites.....	T. Thwaites.....	3	3	12 m.	100 00
Croighton Mine—Railway Station.....	J. C. Kelly.....	250 yds.	6	12 m.	31 20
Cross Lake—Madawaska.....	I. Brown.....	13	1	12 m.	72 80
Cutler—Railway Station.....	J. G. Gignac.....	1	20	12 m.	215 80
Dane—Railway Station.....	J. J. Corbeil.....	1	12	12 m.	156 50
Dean Lake—Railway Station.....	W. J. Beharriell.....	500 ft.	12	12 m.	156 50
Dean Lake—Iron Bridge.....	W. J. Beharriell.....	8	6	12 m.	447 00
Depot Harbour—Railway Station.....	H. W. Smith.....	100 yd.	12	12 m.	55 00
Deux Rivières—Railway Station.....	J. Gardiner.....	14	3, 1	12 m.	174 48
Deux Rivières—Placing of Mails on Train.....	T. Legge.....	1	12	12 m.	64 44
Desbarats—Railway Station.....	V. Vincent.....			2 m., 26 d. from Jan. 6, '15	3 25
Desbarats—Railway Station.....	J. R. Marshall.....	200 yd.	24	12 m.	250 00
Desbarats—Macleanna.....	A. Christensen.....	54	6	12 m.	340 15
Dillonport—Nobel.....	A. Thompson.....	151	3	12 m.	350 00
Dill Siding—Railway Siding.....	J. O'Brien.....	1	3	3 m. from Feb. 1, '15	6 55
Diver—Railway Station.....	T. Baker.....	10 yd.	6	12 m.	1 00
Dorion Station—Railway Station.....	P. Broughton.....	1	6	12 m.	250 00
Dorion—Dorion Station.....	M. Peacock.....	21	2	12 m.	130 00
Driftwood—Railway Station.....	F. H. O'Neil.....	1	4, 6, 4s.	12 m.	26 67
Duncan Lake—Railway Station.....	W. S. Wagar.....	50 yd.	12	6 m. to Sept. 30, '14	0 50
Dunchurch—Magana-tawan.....	W. D. Johnson.....	12	6	Winter season 1914-15	274 00
Dunchurch—McKellar.....	P. D. Fletcher.....	12	3	9 m. to Dec. 31, '14	175 50
Dunchurch—Whitestone.....	G. Cook.....	12	3	3 m. from Dec. 31, '14	58 50
Dunn's Valley—Ophir.....	J. E. Cox.....	114	3	12 m.	163 00
Eagle Lake—Sundridge.....	A. Singleton.....	10	2	12 m.	105 00
Earlton—Railway Station.....	G. Hill.....	7	2	12 m.	98 00
Earlton—Hilliardton.....	A. E. Braasher.....	1	18, 12	12 m.	184 75
Eau Claire—Railway Station.....	W. Brown.....	64	3	3 m. to June 30, '14	58 50
Eau Claire—Galston.....	J. A. Mitchell.....	64	3	9 m. from June 30, '14	195 00
Eau Claire—Galston.....	A. Ryan.....	1	12	12 m.	115 50
Eau Claire—Galston.....	J. S. McDonald.....	7	2	6 m. to Sept. 30, '14	50 00
Eau Claire—Galston.....	T. W. Adams.....	7	2	6 m. from Sept. 30, '14	45 00
Echo Bay—Railway Station.....	T. B. Perigo.....	1/4	12	12 m.	156 50
Echo Bay—Laird.....	J. Khull.....	54	3	12 m.	117 00
Echo Bay—Sylvan Valley.....	S. R. Haldenby.....	64	3	12 m.	185 00

APPENDIX B—Continued.

DETAIL of all payments for Mail Transportation in North Bay Postal Division, &c.—Continued.

Name of Route.	Name of Contractor.	Distance in Miles.	No. of Trips per Week.	Period, in Months and Days.	Amount.
					\$ cts.
Eddy—Wharfediffe	J. McCreight	16	2	12 m.	300 00
Elk Lake—Railway Station	A. H. Porter	1	12	12 m.	313 00
Elk Lake—Gowganda	H. S. Michie	27	12	10 m., 21 d. to Feb. 21, '15.	2, 146 66
	J. W. Rodie	27	12	1 m., 7 d. from Feb. 21, '15	253 34
Emsdale—Railway Station	F. W. Brooks	270 yd.	12	12 m.	95 00
Englehart—Railway Station	F. D. Ramsay	400 yd.	24	6 m., 11 d. to Oct. 11, '14.	132 83
	Albert Hosken	400 yd.	24	5 m., 20 d. from Oct. 11, '14	141 63
Englehart—Marter	J. P. Garnett	41	3	12 m.	125 00
Espanola—Catch Post	E. Arthurs	2	20	12 m.	600 00
Espanola—Transfer of Mails	E. Arthurs	24	14	Season service 1914.	163 00
Espanola Station—Catch Post	C. Cuillier	150 yd.	6	12 m.	50 00
Everard—Catch Post	P. Vissau	300 yd.	6	12 m.	1 00
Fairholme—Railway Station	M. Rankin	1	6.	12 m.	140 61
Fairholme—Lorimer Lake	W. C. Ferris	7	6.	12 m.	156 00
Fauquier—Railway Station	M. A. Brunet	4	4, 6.	12 m.	33 16
Ferona—Railway Station	T. Robinson	600 yd.	6	12 m.	35 00
Fern Glen—Railway Station	H. Tebby	11	3	12 m.	70 20
Fetherstone—Parry Harbour	J. McGowan	2	3	30 d. to April 30, '14.	8 25
Franz—Railway Station	A. Selkirk	200 yd.	14	12 m.	70 00
Franz Station—Ry. St'n. (A.C. & H.B.)	A. J. Selkirk	200 yd.	14	12 m.	60 25
Frederickhouse—Railway Station	D. Raiston	150 yd.	4, 6.	12 m.	33 16
French River—Pickeral River	J. E. Crombie	10	3	12 m.	785 00
Frood Mine—Sudbury	A. McNaughton	4	6	6 m. to Sept. 30, '14.	62 80
Garden River—Railway Station	A. Rintoul	11	6	12 m.	156 50
Garson—Sudbury	M. E. McDougall	11	6	12 m.	780 00
Gilles Depot—Railway Station	Gillies Bros., Ltd.	4	12	12 m.	25 00
Goldlands—Railway Station	Mrs. J. B. Reid	150 yd.	12	3 m. to June 30, '14.	25 00
	Thos. Walsh	150 yd.	12	9 m. from June 30, '14.	75 00
Goldenburg—Sowerby	R. Hendry	7	2	6 m. to Sept. 30, '14.	84 50
	J. J. Ralph	7	2	6 m. from Sept. 30, '14	84 50
Goldie—Railway Station	Austin & Nicholson	200 yd.	6	6 m., 9 d. to Oct. 9, '14.	0 52
Gordon Lake—Desbarats Station	D. Jones	10	3	3 m. to June 30, '14.	57 35
	Adam Cook	10	3	9 m. from June 30, '14.	218 79
Gore Bay—Kagawong	W. Cosby	12	4	Winter season	129 00
Gore Bay, Meldrum Bay and Silver Water	W. Priddle	51, 35	3, 3	6 m. to Sept. 30, '14.	525 00
Gore Bay, Meldrum Bay and Silver Water	C. Walker	51, 35	3, 3	6 m. from Sept. 30, '14	650 96
Gore Bay—Poplar	J. Wilkinson	11	2	12 m.	182 00
Gore Bay—Providence Bay	M. W. Patterson	311	3	6 m. to Sept. 30, '14.	291 74
	A. Burns	311	3	6 m. from Sept. 30, '14.	350 00
Gore Bay—Spanish Railway Station	J. Purvis	24, 33	3, 6	Winter season.	516 00
Goulias Bay—Sault Ste. Marie	A. McAuley	23	1	7 m., 20 d. to Nov. 20, '14.	282 44
	W. H. Argue	23	1	4 m., 10 d. from Nov. 20, '14	215 05
Granite Hill—Mandeville	A. McLaren	5	2	12 m.	50 00
Gravel Station—Railway Station	R. G. Baker	250 yd.	12	7 m., 25 d. to Nov. 25, '14.	32 60
Great Desert—Ruther Glen	A. Boulanger	41	2	12 m.	110 00
Green Bay—Sbergindah	J. L. Ferguson	7	2	12 m.	100 00
Haileybury—Montreal River	Temiskaming Nav. Co.	52	3	Summer season 1914.	80 71
Haileybury—Railway Station	J. A. Dunsenath	1	24	12 m.	311 80
Haileybury—Sullivan's Landing	Temiskaming Nav. Co.	22	6	Winter season 1914-15.	75 10
Haileybury—Silver Centre	W. Hulger	22	2	"	175 00
Haileybury—R. R. No. 1	A. Rice	13	6	12 m.	489 11
Haines Lake—Parry Sound	H. J. Drury	64	3	11 m. from May 1, '14.	137 63
Hanbury—New Liskeard	H. Pettifer	6	6	9 m. to Dec. 31, '14.	270 75
Heart—Railway Station	S. Hallantyne	300 yd.	2	11 d. from Mar. 22, '14.	1 25
Headlip—Railway Station	J. L. Headlip	1	12	12 m.	172 10
Heron Bay—Railway Station	T. J. Berge	1	12	12 m.	129 00
Helen Mine—Railway Station	W. Myhill	300 yd.	2, 6	8 m. to Nov. 30, '14.	21 12
Himsworth—Powassan	J. Humphrey	6	3	12 m.	200 00
Homer Siding—Railway Station	M. Hewitt	2	3	12 m.	100 00
Honora—Rockville	J. H. Spry	9	2	12 m.	92 50
Hugel—Warren	Estate of T. Dixon	6	2	9 m. to Dec. 31, '14.	75 00
	I. French	6	2	3 m. to Dec. 31, '14.	25 00
Hunts—Railway Station	G. C. Lovell	45 rods	4	12 m.	33 16
Ice Lake—R. R. No. 1	W. Birch	124	3	12 m.	268 30
Inhofene—Orrville	J. T. Bradley	19	3	12 m.	350 00
Iron Bridge—Kynoch	D. Bell	154	3	12 m.	300 00
Iron Bridge—Slicho	A. Fraser	5	3	5 m. to Aug. 31, '14.	46 71
	Geo. Blairriell	5	3	7 m. from Aug. 31, '14.	72 33

APPENDIX B—Continued.

DETAIL of all payments for Mail Transportation in North Bay Postal Division, &c.—Continued.

Name of Route.	Name of Contractor.	Distance in Miles.	No of Trips per Week.	Period, in Months and Days.	Amount.
					\$ cts.
Iroquois Falls—Railway Station.	G. J. Sherlock	100 yd.	12	4 m., 28 d. from Aug. 3, '14	0 41
	S. G. McCoubrey	1	12	3 m. from Jan. 1, '15	39 00
Isbester—Catch Post.	L. Garnet	150 ft.	6	12 m.	62 60
Jackfish—Railway Station.	P. A. Nicol	4	14	12 m.	91 25
Jacksonboro—Railway Station.	R. D. McKay	100 yd.	4, 6	12 m.	20 00
James Bay Junction—Railway Station.	A. M. Ansley	250 yd.	12	12 m.	37 00
Jamesburg—Railway Station.	J. Nelson	1	12	12 m.	110 00
Jocko River—Railway Station.	W. B. Wilson	11	6	12 m.	50 00
John Island—Cutler Station.	W. B. Wilson	6	6	12 m.	150 00
Judge—Pearson	J. C. Pearson	34	7, 3	Winter season 1914-15	28 28
Kaganong—R. R. No. 1.	W. M. Boyd	183	3	2 m., 5 d. to June 5, '14	362 62
Katrine Station—Railway Station.	C. F. Larsen	20 yd.	12	12 m.	50 08
Kearney—Railway Station.	R. McConkey	1	18	12 m.	195 37
Kearney—Sand Lake.	A. H. Higgins	11	3	12 m.	195 00
Kells—Powassan	H. Anderson	9	3	12 m.	180 00
Kells—Wasing.	G. Parkin	31	3	12 m.	40 00
Kenabeek—Railway Station.	F. W. Love	1	12	12 m.	75 00
Kenny—Railway Station.	W. Greer	100 yd.	12	12 m.	1 00
Kenogami Lake—Railway Station.	C. Tomlinson	75 yd.	12	12 m.	93 90
Key Junction—Railway Station.	H. J. Cratg	10 yd.	6	1 m. from Mar. 1, '15	3 44
Killarney—Little Current.	A. Melfor	20	3	Winter season	323 40
Kipling—Verner.	K. Johnson	9	3	6 m. to Sept. 30, '14	151 87
	J. T. Whalen	9	3	6 m. from Sept. 30, '14	151 50
Kirkland Lake—Railway Station.	Foster & Campbell	5	12	2 m., 21 d. to June 21, '14	90 10
	W. Little	5	12	9 m., 9 d. from June 21, '14	271 15
Klock—Railway Station.	A. F. Gailbault	1	12	12 m.	47 34
Krugersdorf—Railway Station.	Mrs. C. E. Bedford	500 yd.	12	12 m.	156 50
Larchwood—Railway Station.	A. S. Wilson	500 yd.	6	12 m.	200 00
Larder Lake—Railway Station.	A. Bonnier	18	3	12 m.	625 00
Latchford—Dane Station.	S. A. Starling	300 yd.	24	12 m.	250 40
Leoburn—Plummer.	C. F. Collins	7	6	12 m.	380 60
Lee Valley—Massey Station.	A. Edgeby	63	3	12 m.	165 00
Leveack—Catch Post.	S. H. Bolton	5	6	10 m., 27 d. from May 4, '14	83 12
Link—Railway Station.	C. G. Himsworth.	25 yd.	12	3 m., 28 d. to July 28, '14	0 33
Little Current—Railway Station.	J. G. May	1	12	Winter season	110 40
Little Current—Manitowaning.	J. J. Morrow	21	6	"	423 22
Little Current—Mindemoye	J. G. May	29	2, 3	12 m.	837 18
Little Current—Shegindah.	W. Caughill	8	6	Summer season 1914	200 00
Little Rapids—Thessalon.	W. H. White	4	6	10 m., 9 d. to Feb. 9, '15	184 70
Livingstone Creek—Thessalon	A. McKiggan	6	3	6 m. to Sept. 30, '14	75 00
	G. McCrae	6	3	6 m. from Sept. 30, '14	75 00
Loon—Railway Station.	C. McCarville	25 yd.	14	Summer season 1914	0 22
Loring—Spring Creek.	H. Currie	54	2	12 m.	100 00
Loring—Trout Creek.	J. Kyle	42	3	12 m.	1,000 00
McCool—Railway Station.	T. G. Eaton	4	6	12 m.	78 00
McFarlane Lake—Sudbury.	O. Pilon	8	2	12 m.	182 00
McKellar—Waubamick Station.	P. D. Fletcher	63	6	9 m. to Dec. 31, '14	141 60
	G. Cook	63	6	3 m. from Dec. 31, '14	46 20
McKenzie Lake—Madawaska Stn.	G. Carswell	14	1	6 m. to Sept. 30, '14	47 00
	T. Coghlan	14	1	6 m. from Sept. 30, '14	58 50
McMurrich—Sprucedale	D. Burns	61	3	12 m.	183 30
Mackey's Station—Railway Station.	P. J. Corkery	50 yd.	6	12 m.	20 00
Madawaska—Railway Station.	W. G. McKay	60 yd.	12	12 m.	40 00
Magnetawan—Spence	H. Veitch	3	3	12 m.	195 00
Maggie Mine—Railway Station.	Dr. J. H. Bleecker	330 yd.	6	3 m. to June 30, '14	6 75
	B. W. Halliday	330 yd.	6	Balance Summer Season	14 27
Makwa—Ruel	H. Charon	25m200 y.	2	12 m.	300 00
Manitowaning—Providence Bay	A. Mitchell	42	2	12 m.	600 00
Manitowaning—Wikwemikong.	C. Teulon	6	3	12 m.	237 50
Markatay—Railway Station.	N. N. Roy	1	12	12 m.	231 25
Marksville—Desbarats Station.	D. McCarthy	91	6	12 m.	600 00
Marksville—Tenby Bay	S. Bolt	13	3	12 m.	296 40
Mussey Station—Railway Station.	N. C. Skippen	20 rd.	26	12 m.	339 00
Matheson Station—Railway Station.	M. Smith	12	12	12 m.	250 40
Matigami Heights—Timmins.	F. M. Wallingford	6	12	12 m.	150 00
Mattawa—Town Hall	W. Lamont	1	12	12 m.	184 00
Mattawa—Railway Station.	W. Lamont	1	18-20	12 m.	228 30
Mecumoma—Rye	W. Hauschild	4	3	12 m.	80 00
Michipicoten Harbor—Hawk Harbor.	B. W. Halliday	94	1, 2	4 m. from Dec. 1, '14	630 00
Michipicoten Harbour—Railway Sta.	A. McKechnie	54 ft.	2, 6	8 m. to Nov. 30, '14	40 07
Michipicoten Har.—Michipicoten Riv.	G. Reid	5	1, 3	9 m. to Dec. 31, '14	204 75

APPENDIX B—Continued.

DETAIL of all payments for Mail Transportation in North Bay Postal Division, &c.—Continued.

Name of Route.	Name of Contractor.	Distance in Miles.	No. of Trips per Week.	Period, in Months and Days.	Amount.
					\$ cts
Midford—South River	W. C. Ardiel	9	3	3 m., 8 d. to July 6, '14	59 91
	J. C. Benson	9	3	8 m., 25 d. fr. July 6, '14	146 75
Midlothian—Wharf	J. Rousell	2½	3	Summer Season, 1914	25 00
Midlothian—Royston	W. S. Todd	8	3	12 m.	156 00
Milberta—New Liskard	T. Briscoe	12½	6	12 m.	703 00
Milibrand—Notre Dame du Lac	J. Giguere	5½	3	5 m., 11 d. fr. Oct. 20, '14	80 70
Missanabie—Railway Station	J. Robertson	50 ft.	18	6 m. to Sept. 30, '14	75 00
	P. H. Godsell	50 ft.	18	6 m. from Sept. 30, '14	75 00
Moad—Victoria Mine	W. Cockeran	4½	6	12 m.	375 00
Monteith—Railway Station	W. L. Clark	25 yd.	6	12 m.	100 00
Montreal River—Steamboat Landing	D. Jonason	1	3	Summer Season, 1914	50 00
Montreal River—Silver Centre	D. Jonason	6	2	Winter Season, 1914-15	150 00
Monetville—Rutter Station	L. Lachapelle	18	6	12 m.	900 00
Morrisville—Silverwater	N. Domenic	7	1	9 m. to Dec. 31, '14	29 25
	B. Fleming	7	1	3 m. from Jan. 1, '15	12 50
	J. W. Thompson	6	6	2 m. from Feb. 1, '15	4 10
Mountain Chutes—Railway Station	J. S. Fraser	1½	12	12 m.	150 00
Mowat—Railway Station	E. S. Pratt	6	6	Summer Season	50 00
Mowat Island—Parry Sound	S. Miskimin	4	3	12 m.	120 30
Mud Lake—Dayton Station	M. J. Fitzpatrick	1	12	12 m.	40 00
Naham—Railway Station	J. B. Hammond	1	12	12 m.	207 80
Nain Centre—Railway Station	L. Bouillon	1	6	12 m.	52 00
Naughton—Catch Post	D. L. Hennessy	11	2	7 m. from Sept. 1, '14	116 66
Naughton—Quartzite	R. L. Malkin	4	6	12 m.	50 00
Nellie Lake—Railway Station	J. I. Fournier	100 yd.	12	6 m. to June 30, '14	6 00
Nemegos—Railway Station	C. W. Byrne	100 yd.	12	6 m. from June 30, '14	6 00
Nipigon—Railway Station	J. J. Barker	100 yd.	25, 14	12 m.	120 55
Neston—Railway Station	Hawkesbury Lumber Co. & W. C. Edwards Co.	25 ft.	6	12 m.	1 00
New Liskard—Railway Station	W. Brown	1	24	12 m.	438 20
New Liskard—R. R. No. 2	H. Pettifer	6	6	3 m. from Jan. 1, '15	90 25
New Liskard—Sutton Bay	G. Tighe	5	3	12 m.	180 00
Nesterville—Catch Post	W. Sullivan	1	12	12 m.	100 00
Nicholson Siding—Railway Station	G. B. Nicholson	50 yd.	12	12 m.	1 00
Nickelton—Catch Post	W. C. H. Wilson	50 ft.	12	12 m.	1 00
Nipissing—Restoule	R. Mason	17	3	12 m.	500 00
Nipissing—Povassan	D. McGillvray	10	6	12 m.	470 00
Nipissing Junction—Railway Station	R. McLeod	1	6	12 m.	62 00
Nobel—Railway Station	J. M. Page	125 yd.	6	12 m.	120 00
North Bay—Railway Station	A. Martello	1	58, 78	12 m.	777 53
North Bay—Letter Boxes	L. A. Gauthier	2, 1, 232 y	19	12 m.	524 76
North Bay—Transfer of Mails	Canadian Pac. Ry.	1	12	12 m.	795 60
North Cobalt—Railway Station	C. Courtmanche	1	24	12 m.	250 00
North Seguin—Seguin Falls	D. A. Campbell	9	3	12 m.	175 00
North Star Mine—Railway Station	W. Spiers	2, 500 ft.	6	7 m., 18 d. to Nov. 18, '14	47 48
Nosbonsing—Railway Station	A. Audetto	1	3	12 m.	40 00
Notre Dame du Lac—Verner	J. Giguere	12½	3	6 m., 19 d. to Oct. 19, '14	174 92
Novar—Railway Station	L. Staples	1	12	12 m.	78 25
Nushka Station—Railway Station	J. Perrault	50 yd.	3	12 m.	40 00
Oha—Railway Station	D. Chalukoff	1	2	9 d. from March 22, '15	0 25
Ogibway Island—Point au Baril Sta.	F. Waite	6	12	Summer Season 1914	124 80
Orrville—Railway Station	W. White	1	12	12 m.	31 30
Otter Lake Station—Railway Station	N. C. Hocken	50 yd.	12	12 m.	100 00
Ouimet—Catch Post	G. C. Hand	300 yd.	6	12 m.	420 00
Outlook—Richards Landing	C. Diboll	16½	3	12 m.	420 00
Parry Harbour, Parry Sound, and James Bay Railway Station	J. Calder	1	24	4 m. to July 31, '14	210 00
Parry Harbour, Parry Sound, and James Bay Railway Station	E. T. Analey	1	24	8 m. from Aug. 1, '14	218 40
Parry Harbour—Rose Point Station	J. Calder	6	6	3 m. from Jan. 1, '15	154 00
Parry Sound—Railway Station (C.P.)	J. Calder	1	19	12 m.	419 20
Parry Sound—Railway Station (C.N.)	J. Calder	1	12, 36	12 m.	93 50
Parry Sound—Post Office, Rose Point Station	E. S. Pratt	1		Special Service	200 00
Pearcey—Sundridge	L. T. Milson	8	3	12 m.	250 00
Pearson—North Temiskaming	J. C. Pearson	7	3	9 m., 24 d. fr. June 6, '14	256 00
Pevensey—Sundridge	Jno. Dailey	8	3	9 m. to Dec. 31, '14	225 00
Pevensey—Sundridge, R.R. No. 1	Jno. Dailey	8	3	9 m. to Dec. 31, '14	11 23
Pine—Catch Post	B. B. Babson	4	12	12 m.	62 60
Point au Baril—Railway Station	S. F. Oldfield	1	2, 3, 6	12 m.	222 06
Poplarville—Rydal Bank	R. Morris n	14½	3	12 m.	373 57

APPENDIX B—Continued.

DETAIL of all payments for Mail Transportation in North Bay Postal Division, &c.—Continued.

Name of Route.	Name of Contractor.	Distance in Miles.	No. of Trips per Week.	Period, in Months and Days.	Amount.
					\$ cts.
Porcupine—Railway Station	R. M. Garrow	1	12, 24	12 m	579 31
Porcupine Junction—Railway Station	W. J. Strothers	580 yd.	12	12 m	1 00
Port Carmen—Wharf	W. Hart	1	3	Summer Season, 1914	17 60
Port Coldwell—Railway Station	E. H. Guse	20 ft.	12	12 m	50 00
Powassan—Railway Station	E. Gough	1	24	12 m	250 40
Powassan—Storie	F. W. Mechesfske	8½	3	6 m. to June 30, '14	86 50
	F. Toepfner	8½	3	6 m. from June 30, '14	90 00
Providence Bay—Spring Bay	T. Hitchings	6	3	1 m., 15 d. to May 15, '14	9 90
Pulp Siding—Catch Post	G. R. Gray	200 yd.	12	7 m., 19 d. to Nov. 19, '14	31 79
Quarts—Railway Station	Can. Copper Co.	50 yd.	6	12 m	1 00
Ramsay—Railway Station	A. E. Rippon	50 yd.	12	1 m., 15 d. to May 15, '14	1 20
Havenworth—Railway Station	J. Kattenburg	100 yd.	12	12 m	69 90
Rehault—Sudbury	M. Potvin	7	2	12 m	150 00
Richard's Landing—Desbarats Station	C. Thompson	9	6	12 m	613 80
River Valley—Verner	C. Cousineau	18½	3	12 m	100 00
Rosport—Railway Station	J. A. Nicol	50 yd.	14	12 m	391 74
Ruel—Railway Station	H. Charron	75 yd.	6	12 m	42 60
Rutherford—Railway Station	J. Roskinsky	100 yd.	12	12 m	100 00
Rutter—Railway Station	E. Daoust	100 yd.	6	12 m	80 00
Salines—Railway Station	W. McMillan	150 ft.	3	12 m	50 00
Sault Ste. Marie—Christmas Special Delivery, 1914	A. Tompleton & Son				32 00
Sault Ste. Marie—Railway Station	C. N. Grace	4,500 ft.	12	12 m	313 00
Sault Ste. Marie—Railway Station	J. Seeler	1	36	9 m. to Dec. 31, '14	459 90
"	W. Fisher	1	36	2 m. from Dec. 31, '14	167 50
Sault Ste. Marie—Steeltion West	D. Bolton	3½	24	12 m	563 40
Sault Ste. Marie—Sault Ship Canal	J. W. LeB. Ross	1½	12	12 m	50 00
Sault Ste. Marie—Letter Boxes	C. N. Grace			12 m	1,000 00
Sault Ste. Marie—Tarentorus	D. McLeod	5	2	1 m., 2 d. to May 2, '14	9 15
Sault Ste. Marie—Conveyance of Letter Carriers	International Transit Co.	2	9	12 m	202 50
Sault Ste. Marie—R. R. No. 1	Scott & McGill	17½	3	12 m	652 14
Sault Ste. Marie—R. R. No. 2	Scott & McGill	13	3	10 m., 27 d. fr. May 4, '14	445 36
Schumacher—Railway Station	H. P. Ostrosser	1	12, 24	12 m	550 00
Schreiber—Railway Station	J. D. Mudge	400 yd.	28	12 m	678 87
Senchmont—Railway Station	R. Rodden	300 yd.	6 d	12 m	78 25
Beguin Falls—Railway Station	P. J. Vigrass	30 yd.	12	12 m	80 00
Scotia—Mail Catch Post	J. E. Clearwater	1	6	12 m	78 25
Sellwood—Railway Station	N. Lamoureux	400 yd.	12	7 m., 15 d. to Nov. 15, '14	62 50
"	H. St. Denis	400 yd.	12	4 m., 15 d. fr. Nov. 15, '14	45 35
Sellwood Junction—Railway Station	W. A. Milne	1	12	12 m	50 00
Sesekinika Lake—Railway Station	O. Oleson	25 yd.	6	12 m	1 00
Shawanga—Railway Station	J. Jones	1	3	12 m	78 00
Silver Centre—Wharf	E. Provencher	24	12	Summer Season	62 50
Skerryvore—Point au Baril, Ry. Sta.	F. C. Watts	6	6	Summer Season	50 00
Smoky Falls—Sturgeon Falls	A. Denis	11	3	12 m	258 31
Snowville—Tehkummah	W. B. Saow	3	2	9 m. to Dec. 31, '14	37 50
"	R. Russell	3	2	3 m. from Dec. 31, '14	25 00
South Bay Mouth—Tehkummah	R. P. Green	19	2	12 m	334 62
South Porcupine—Railway Station	A. Sigouin	1	12, 24	12 m	509 10
South River—Railway Station	D. Smeltzer	1	24	12 m	143 77
South River—Wattenwyl	F. Fabrig	18	3	12 m	297 00
Sowerby—Dayton Station	A. H. Hagen	6, 792 yd.	3	12 m	227 65
Spanish—Railway Station	C. W. Hamilton	1	12, 0, 12	3 m. to June 30, '14	26 68
"	Gustavus Hamilton	1	12	9 m. from June 30, '14	79 90
Spragge—Railway Station	McFadden & Malley	1	24	12 m	250 40
Spring Bay—R. R. No. 1	J. Sloss	12½	3	10 m., 13 d. fr. May 18, '14	190 59
St. Charles—Warren	F. S. auvé	15	6	3 m. to June 30, '14	150 00
"	I. Pilon	15	6	3 m. to Sept. 30, '14	150 00
"	J. Bedard	15	6	6 m. from Sept. 30, '14	300 00
Sturcedale—Railway Station	W. Pearce	75 yd.	24	12 m	124 92
Stwert—Railway Station	N. Mulvaney	100 yd.	2	9 d. from March 22, '15	0 25
Steeltion—Catch Post	Mrs. F. J. Mack	250 yd.	24	12 m	199 30
Stirling Falls—Catch Post	Mrs. J. C. Bolton	61	3	12 m	156 00
Stobie Mines—Sudbury	D. McNaughton	34	6	12 m	312 75
Stoncliff—Railway Station	P. Reilly	1	6	12 m	25 04
Sturgeon Falls—Railway Station	C. Charrand	50 yd.	1	12 m	455 25
Sudbury—Railway Station	Estate of J. M. Kelly	1	25 & 20	12 m	327 60
"	Mrs. M. Kelly	1	54 & 67	3 m. to June 30, '14	349 60
"	"	1	54 & 67	3 m. to Sept. 30, '14	349 60
"	H. E. Anderson	1	54 & 67	6 m. from Sept. 30, '14	457 92

APPENDIX B—Continued.

DETAIL of all payments for Mail Transportation in North Bay Postal Division, &c.—Concluded.

Name of Route.	Name of Contractor.	Distance in Miles.	No. of Trips per Week.	Period, in Months and Days.	Amount.
					\$ cts.
Sudbury—Railway Station.....	Estate of J. M. Kelly.....	800 yd.	18	12 m.....	177 20
" Letter Boxes.....	G. F. Fensom.....	5 m.,	12	12 m.....	160 00
Sundridge—Railway Station.....	J. E. Sideward.....	1,600 ft.	3 and 1	12 m.....	1,100 00
Sundridge—R. R. No. 1.....	J. Daley.....	1	24	12 m.....	225 20
Swastika—Railway Station.....	J. Doig.....	8	3	3 m. from Jan. 1, '15.....	78 93
Thessalon—Railway Station.....	B. W. Hagen.....	300 yd.	12	12 m.....	150 00
Thessalon—Dock Letter Boxes.....	J. J. Ansley.....	2	26	12 m.....	359 00
Thessalon—R. R. No. 1.....	W. H. White.....	1	14	Summer Season.....	107 00
Thessalon—Wharfedale.....	J. F. Wilson.....	18	6	3 m. from Jan. 1, '15.....	83 05
		19½	3	12 m.....	350 00
Thornloe—Railway Station.....	R. J. Brittain.....	90 rds.	12	12 m.....	156 50
Timagami—Railway Station.....	W. D. Hamilton.....	100 yd.	24	12 m.....	150 00
Timmins—Railway Station.....	H. Peters.....	1	12	3 m. to June 30, '14.....	62 50
	C. Dalton.....	1	24	9 m. from June 30, '14.....	450 00
Tomstown—Railway Station.....	J. Levens.....	3	6	9 m., 16 d. to Jan. 16, '15.....	200 39
	R. Allan.....	1	3	2 m., 15 d. from Jan. 16, '15.....	51 20
Tomiko—Railway Station.....	J. B. Ferguson.....	100 yd.	12	12 m.....	60 00
Trout Creek—Railway Station.....	M. Corkery.....	1	18	12 m.....	199 42
Trout Mills—Railway Station.....	G. Hughes.....	1	12	12 m.....	144 00
Trudau—Catch Post.....	J. O. Langlais.....	60 yd.	3 and 7	12 m.....	27 10
Turbine—Catch Post.....	E. W. Robb.....	1	6	12 m.....	150 00
Uno Park—Railway Station.....	A. D. Hermiston.....	1	12	12 m.....	188 00
Verner—Railway Station.....	P. Guilmette.....	1	18	3 m. to June 30, '14.....	51 67
	C. Poitras.....	1	29	9 m. from June 30, '14.....	168 80
Verner—R. R. No. 1.....	A. Piquette.....	17½	6	12 m.....	641 19
Verner—R. R. No. 2.....	E. Turenne.....	22½	6	5 m., 11 d. from Oct. 20, '14.....	350 61
Victoria Mines—Catch Post.....	S. H. Anderson.....	1	12	3 m. to June 30, '14.....	36 00
	J. E. Leonard.....	1	12	9 m. from June 30, '14.....	93 75
Wahnapitae—Railway Station.....	J. Warren.....	1	12	12 m.....	240 00
Wabun—Railway Station.....	C. Argue.....	230 yd.	6	11 m. from May 1, '14.....	22 95
Wah-Tay-Beg—Railway Station.....	W. Bailey.....	1	6	12 m.....	75 00
Walford Station—Railway Station.....	F. Thornton.....	1	12	12 m.....	156 50
Wanikewin—Railway Station.....	M. H. Fenton.....	1	3	12 m.....	25 00
Warren—Railway Station.....	A. Diagle.....	100 yd.	24	6 m. to Sept. 30, '14 and extra trips.....	164 55
" ".....	H. Cherry.....	100 yd.	20 & 14	6 m. from Sept. 30, '14 and extra trips.....	82 05
Wabewawa—Railway Station.....	G. Fordyce.....	200 ft.	3	12 m.....	20 00
Webbwood—Railway Station.....	H. Akey.....	540 yd.	26	12 m.....	578 21
White River—Railway Station.....	E. L. McDougall.....	1	14	12 m.....	175 00
Whistle Mine—Railway Station.....	J. N. Glidden.....	1	3	12 m.....	100 00
Whitefish—Railway Station.....	J. D. Gemmell.....	4	1	12 m.....	125 00
Whitehall—Railway Station.....	C. White.....	1	12	12 m.....	234 75
Whitney—Railway Station.....	P. Quackenbush.....	1	12	12 m.....	100 00
Widdifield Station—Railway Station.....	A. New.....	1	12	12 m.....	40 00
Wimuk—Railway Station.....	J. G. Arthur.....	1	3	Summer Season.....	29 00
Windy Lake—Catch Post.....	W. C. Cochrane.....	1	12	12 m.....	1 00
Wyborn—Railway Station.....	S. Wyborn.....	80 yd.	2	9 dy. from March 22, '15.....	0 25
Worthington—Railway Station.....	W. B. Whatmough.....	1	12	12 m.....	62 60

PARCEL POST DELIVERY.

Sault Ste. Marie—Parcel Post Delivery.....	Scott and McGill.....			12 m.....	459 70
--	-----------------------	--	--	-----------	--------

Total.....\$ 84,307 31

APPENDIX B—Continued.

MANITOBA POSTAL DIVISION.

DETAIL of all payments for Mail Transportation in Manitoba Postal Division, made within the Fiscal Year ended March 31, 1915.

Name of Route.	Name of Contractor.	Distance in Miles.	No. of Trips per Week.	Period, in Months and Days.	Amount.	
					\$	cts.
Abbeville—Deer Horn	Z. Lavoie	5½	2	12 m.	85	00
Aboon—Railway Station	J. F. Webster	100 yd.	12	12 m.	75	00
Agardsley—Bellhampton	W. Kemp	8	1	12 m.	120	00
Alexander—Railway Station	J. E. Walker	4	36 & 30	12 m.	665	41
Alma—Glenella	Walter Post	14 and 19	1	12 m.	194	46
Almanippi—Graysville	J. Moyle	64	2	12 m.	156	00
Alpine—Benito R. M. D.	O. Norling	14 & 15½	2	12 m.	255	59
Altanont—Railway Station	H. Maloney	1½	12 & 6	12 m.	126	92
Altona—Railway Station	D. W. Friesen	1	12	12 m.	125	00
Amaranth—Hollywood	W. H. Cox	12	1	3 m., 4 d. to July 4, '14	39	13
Amaranth—Marius	O. Chngnon	7	1	8 m., 27 d. from July 4, '14.	90	69
Angusville—Railway Station	C. H. Staples	510 yd.	6	12 m.	234	75
Arzanna—Elkhorn	H. H. Johnson	10	1	12 m.	101	40
Arbakka—Vita	J. Myktyiak	10	2	12 m.	225	00
Arborg—Fisherton	J. Larance	56	1	3 m. to June 30, '14.	146	25
"	A. St. Goddard	56	1	3 m., 26 d. to Oct. 20, '14.	197	82
"	J. Larance	56	1	5 m., 11 d. from Oct. 20, '14.	289	67
Arborg—Islandic River	L. Thomas	15	2	12 m.	572	00
Arborg—Railway Station	A. Fjildsted	2	12	12 m.	219	10
Arborg—Vidur	J. Sigurdsson	13	2	12 m.	156	00
Arden—Railway Station	M. E. Boughton	1	12	12 m.	135	00
Argyle Station—Railway Station	J. D. Douglas	300 ft.	6	12 m.	73	75
Argyle Station—Strathewen	H. Last	4	1	9 m. from July 1, '14.	68	25
Arnaud—Carlourie	R. Sumner	6	1	12 m.	65	00
Arnaud—Railway Station	E. Smith	300 yd.	12	12 m.	313	00
Arrow River—Railway Station	W. Tennant	1	12	12 m.	313	00
Assessippi—Lennard	J. T. Norquay	5	2	12 m.	156	00
Assessippi—Russell R. M. D.	Alex. McKay	15	2	4 m. to July 31, '14	108	24
"	H. R. DuPré	15	2	8 m. from July 31, '14	248	02
Ashern—Railway Station	F. A. Pickersgill	200 yd.	6	12 m.	60	00
Ashern—Silver Bay	Joel Gjalason	10	1	12 m.	182	00
Ashern—Zaut R. R.	B. C. Flook	29	1	12 m.	221	00
Ashville—Halica	F. Biodkosky	7	1	12 m.	59	00
Ashville—Railway Station	P. D. Kemp	550 yd.	6	12 m.	187	80
Atikokan—Railway Station	F. J. Schneider	300 yd.	12	12 m.	156	50
Aubigny—Railway Station, Silver Plains	H. Mousseau	2 m., 1,015 yd.	3	3 m. to June 30, '14.	20	10
Aubigny—Railway Station, Silver Plains	J. R. Perrault	2 m., 1,015 yd.	3	9 m. from June 30, '14.	66	45
Austin—Railway Station	J. Willott	1	12	12 m.	200	32
Aweme—Troesbank	E. Little	8	1	12 m.	75	00
Aylesworth—Emo	C. Larson	6	2	12 m.	125	00
Badger—Railway Station	A. White	1, 350 ft.	4 & 12	12 m.	149	00
Bagot—Railway Station	J. C. Lowrie	1	12	12 m.	78	24
Baird—Railway Station	R. Ross	1	6, and 4 and 6	12 m.	71	50
Baldur—Grund	W. C. Christopher-son	6	2	9 m. to Dec. 31, '14	150	00
"	W. G. Sexsmith	6	2	3 m. from Dec. 31, '14.	36	25
Baldur—Railway Station	A. Fowler	1	12 & 68	12 m.	228	80
Balmoral—Railway Station	R. Rutherford	1	12	3 m. to June 30, '14.	70	20
"	Geo. Thompson	1	12	3 m. to Aug. 31, '14.	47	70
"	Sam Storey	1	12	7 m. from Aug. 31, '14.	136	50
Balsam Bay—East Selkirk	H. Thomas	40	1	12 m.	598	00
Benning—Railway Station	B. E. Hogan	100 yd.	12 & 6	12 m.	305	50
Barnhart—Emo	J. Schatmerhorn	9	2	7 m. to Oct. 31, '14.	139	50
"	E. Darlington	9	2	5 m. from Oct. 31, '14.	83	33
Barnsley—Railway Station	W. J. McBride	1/12	3	12 m.	25	00

APPENDIX B—Continued.

DETAIL of all payments for Mail Transportation in Manitoba Postal Division, &c.—Continued.

Name of Route.	Name of Contractor.	Distance in Miles.	No. of Trips per Week.	Period, in Months and Days.	Amount.
					\$ cts.
Barrows—Pelican Rapids.....	A. E. T. Leask.....	40	Mo'thly & Fort-nightly	Summer season and special trips.....	209 00
Barwick—Black Hawk.....	G. W. Hughes.....	11½	3	12 m.....	357 00
Barwick—Railway Station.....	Thomas E. Smith.....	1	12	12 m.....	200 32
Basewood—Railway Station.....	R. A. Myrick.....	1	12	12 m.....	187 80
Basewood—Rolling River.....	S. Rutherford.....	9½	2	12 m.....	150 00
Bayton—Mooshorn.....	H. T. D. Watchorn.....	8½	1	12 m.....	104 00
Beaconsfield—Treherne, R. M. D.....	R. McQuay.....	21	2	12 m.....	309 67
Beaman—Louise Bridge.....	Jno. D. McKinnon.....	5½	6	8 m. from Aug. 1, '14.....	104 00
Beausjour—Railway Station.....	J. W. Laurie.....	110 yd.	12	12 m.....	219 10
Beausjour—Thalberg.....	W. Kotchorck.....	23½	1	12 m.....	200 00
Beaver—Railway Station.....	R. H. McLeod.....	1	12 & 6	12 m.....	278 25
Bedford Station—Railway Station.....	Julien Vandall.....	300 yd.	6	12 m.....	156 50
Bedworth—Catching Post.....	W. White.....	200 yd.	6	12 m.....	78 25
Belcourt—Poplar Point.....	Mrs. T. H. Brown.....	5	2	12 m.....	130 00
Belleview—Railway Station.....	L. Mareq.....	300 yd.	12 & 6	12 m.....	208 40
Bellhampton—Glenella.....	C. Hodgson.....	18	1	12 m.....	123 00
Belmont—Railway Station.....	W. Black.....	176 yd.	24 & 12 & 14	12 m.....	277 91
Benard—Railway Station.....	A. Beaudry.....	800 yd.	6	12 m.....	100 00
Bender Hamlet—Chatfield.....	Nathan Thorne.....	8	1	12 m.....	91 00
Bender Hamlet—Inwood.....	E. Laporte.....	21	1	12 m.....	230 00
Bender Hamlet—Willowview.....	H. Whittle.....	7	1	7 m. to Oct. 31, '14.....	40 84
"	J. Farrar.....	7	1	5 m. from Oct. 31, '14.....	29 16
Benito—Railway Station.....	I. E. Hunt.....	200 yd.	6 & 4	12 m.....	153 50
Beresford—Railway Station.....	W. Cannon.....	146 yd.	12	12 m.....	90 00
Bergland—Marson.....	J. Almers.....	25	2	12 m.....	590 90
Bergland—Sleeman.....	J. S. Larson.....	18½	2	12 m.....	421 80
Berle—Meleb.....	J. Franz.....	91	1	12 m.....	60 00
Bernice—Napinka.....	R. Baker.....	7	2	12 m.....	156 00
Berton—Railway Station (C. N.).....	W. M. Green.....	660 yd.	6	12 m.....	109 55
Bethany—Railway Station.....	W. A. N. Wright.....	187 yd.	6	12 m.....	156 50
Beulah—Railway Station (C. N.).....	T. B. Evans.....	250 yd.	6	12 m.....	150 00
Bield—Railway Station.....	A. Chisbolm.....	310 yd.	6	12 m.....	78 25
Big Fork—Devlin.....	R. Strachan.....	8½	3	3 m. to June 30, '14.....	77 50
Big Fork—Devlin.....	P. O'Connell.....	7	3	9 m. from June 30, '14.....	206 25
Big Woody—Swan River.....	C. Bowles.....	10	1	6 m. from Oct. 1, '14.....	65 00
Binscarth—Madeline.....	A. Lemay.....	9	1	12 m.....	125 00
Binscarth—Railway Station.....	T. Fowler.....	110 yd.	12	12 m.....	187 80
Binscarth—Seeburn.....	O. Seebach.....	14	1	12 m.....	130 00
Birch River—Railway Station.....	S. J. Hart.....	150 yd.	6 & 3	12 m.....	412 50
Bird River—Lac du Bonnet.....	J. Drawson.....	24	1	11 m, 9 d. to Mar. 9, '15.....	187 77
Bird River—Lac du Bonnet.....	A. Arro.....	24	1	22 d. from Mar. 9, '15.....	12 22
Birds Hill—Railway Station.....	G. Chadleigh.....	1	12	12 m.....	247 90
Birnie—Railway Station.....	Alfred Jelks.....	200 yd.	12 & 6	12 m.....	109 53
Birtle—Fort Ellice.....	A. S. Hall.....	12	2	12 m.....	250 00
Birtle—Minota (R. M. D.).....	A. S. Hall.....	25	3	12 m.....	812 24
Birtle—Railway Station.....	J. G. Hatch.....	1	12	12 m.....	225 00
Black Hawk—Finland.....	G. T. Ferris.....	5½	2	12 m.....	104 00
Boissevain—Railway Station (C. P.).....	Walker Bros.....	1	12	7 m, 9 d. to Nov. 9, '15.....	95 00
Boissevain—Railway Station (C. P.).....	G. Scott.....	1	12	4 m, 22 d. from Nov. 9, '15.....	123 00
Boissevain—Sheppardville.....	S. A. Brown.....	14½	2	12 m.....	250 00
Boissevain—Wapaha.....	S. A. Brown.....	16½	1	12 m.....	181 00
Boissevain—Wassewa.....	H. J. Wood.....	10	1	12 m.....	83 00
Bonheur—Railway Station.....	W. J. O'Neill.....	125 yd.	12	9 m. to Dec. 31, '14.....	150 00
Bonheur—Railway Station.....	I. J. Tremells.....	125 yd.	12	3 m. from Dec. 31, '14.....	50 00
Bonnie Doon—Reburn.....	W. Finegan.....	9½	2	12 m.....	260 00
Boucherville—Stratton.....	J. Muldoon.....	3	2	1 m, 5 d. to May 5, '14.....	9 00
Boucherville—Stratton.....	J. J. Oster.....	3	2	4 m, 26 d. to Sept. 30, '14.....	37 80
Boucherville—Stratton.....	D. Vipond.....	3	2	6 m. from Sept. 30, '14.....	46 80
Houltonville—Morden R. M. D.....	P. Somerville.....	15½	2	6 m. to Sept. 30, '14.....	170 00
Bowman River—Craigsford.....	G. Glashan.....	7½	2	10 m. from June 1, '14.....	133 34
Bowman River—Railway Station.....	W. P. Bradley.....	300 ft.	12	12 m.....	208 40
Bradwardine—Railway Station.....	Albert Hays.....	1	12	12 m.....	286 06
Brandon—Conveyance of Letter Carriers.....	The Corporation of the City of Brandon.....	7		12 m.....	200
Brandon—Ry. Stns. (C. N. & C. P.).....	F. J. Baird.....	1 & 1	30 & 94 & 18 & 24 & 82	12 m.....	2,189 60

APPENDIX B—Continued.

DETAIL of all payments for Mail Transportation in Manitoba Postal Division, &c.—Continued.

Name of Route.	Name of Contractor.	Distance in Miles.	No. of Trips per Week.	Period, in Months and Days.	Amount.
					\$ cts.
Brandon—Railway Stations Transfer.	F. J. Baird	1	18	12 m.	266 00
Brandon—R. R. No. 1	A. C. Partridge	28	3	12 m.	868 80
Brandon—R. R. No. 2	A. C. Partridge	27½	3	12 m.	851 51
Brandon—R. R. No. 3	J. Hollbrook	36	3	4 m., 15 d. from Nov. 15, '14	226 14
Brandon—R. R. No. 4	J. Hollbrook	29	3	4 m., 15 d. from Nov. 15, '14	226 07
Brandon—Street Letter Boxes.	G. Dinsdale	13	12	12 m.	759 12
Brandon Hills—Railway Station	A. J. Gerry	23	2	7 m., 15 d. to Nov. 15, '14.	101 40
Brightstone—Lac du Bonnet	J. Stanko	5	1	12 m.	75 00
Broad Valley—Poplarfield	D. Tarbinsk	5	1	12 m.	50 00
Broad Valley—Zbarsz	C. Obazarski	7	1	12 m.	65 00
Brookdale—Railway Station	J. W. Miller	560 ft.	6	12 m.	224 00
Broomhill—Melita	W. Kilkenny	12	3	12 m.	273 00
Brown—Morden	A. Stapel	15	2	12 m.	285 83
Bru—Cypress River R. M. D.	A. Oliver	11½	3	12 m.	279 50
Brunkild—Railway Station	W. Poersch	425 yd.	12	12 m.	156 50
Brustles—Holland	N. Dubuc	10	4	12 m.	400 00
Bunclody—Railway Station	T. J. McGill	250 yd.	6	12 m.	125 20
Burnbank—Elkhorn	G. Boyce	8	2	12 m.	223 60
Burnside—Railway Station	J. Focht	65 yd.	12	12 m.	112 77
Burriss—Jual	W. C. Bennett	64	1	12 m.	50 00
Butler Station—Railway Station	H. W. Boty	200 yd.	6	12 m.	109 55
Caliento—Railway Station	S. Stefink	414 yd.	6	12 m.	73 25
Cameron—Railway Station	J. A. Hamilton	1	10 & 8	12 m.	120 50
Camper—Railway Station	M. Berchansky	300 yd.	6	12 m.	62 60
Camper—Stewart Lake	R. Larcombe	9½	1	9 m. from July 1, '14.	87 75
Camperville—Winnipegosis R. M. D.	E. V. Bickel	35	1	12 m.	496 08
Carberry—Railway Station (C. N.)	J. Smale	500 yd.	6	5 m. to Aug. 31, '14.	52 16
Carberry—Railway Station (C. N.)	E. Waller	500 yd.	6	7 m. from Aug. 31, '14.	81 90
Carberry—Railway Station (C. P.)	J. Whitelaw	1	32	3 m. to June 30, '14.	99 84
Carberry—Railway Station (C. P.)	E. F. Course	1	32	9 m. from June 30, '14.	313 25
Cardale—Railway Station	R. W. Ellwood	500 yd.	6	12 m.	156 00
Cardinal—Railway Station	Jos. Weiker	125 yd.	12	12 m.	124 80
Carey—Catching Post	A. Hebert	400 yd.	6	12 m.	125 20
Carman—Railway Station (C. N.)	W. Jenkins	1 & 2	12	12 m.	250 25
Carman—Railway Station (C. P.)	M. McIvor	1	12 & 18	6 m. to Sept. 30, '14.	150 32
Carman—St. Daniel	F. Conrad	11	1	12 m.	150 00
Carnegie—Railway Station	R. A. Hill	1	12	12 m.	203 50
Carroll—Railway Station	J. McInnis	1	12	12 m.	250 00
Cartwright—Railway Station	A. Watts	1	12	12 m.	187 80
Cayer—Roykjavik	B. Sigurdson	22	1	12 m.	250 00
Charleswood—Winnipeg	F. H. Kelly	8	3	12 m.	262 35
Chater—Railway Station	E. A. Cale	1	12	12 m.	223 00
Chatfield—Dufed	Wenner Klingberg	64	1	8 m. from Aug. 1, '14	30 00
Chandaboys—Railway Station	A. McBain	300 yd.	6	12 m.	100 00
Clan William—Railway Station	J. T. Leigh	200 yd. & 600 yd.	6	12 m.	135 29
Clan William—Scandinavia	John Forsman	13	2	12 m.	240 00
Clarkleigh—Railway Station	Jaas Clark, jr.	200 yd.	6	1 m. to Apr. 30, '14	12 83
Clarkleigh—Railway Station	B. Rafakelsson.	200 yd.	6	11 m. from Apr. 30, '14.	100 10
Clarkleigh—R. R. No. 1	J. Clark, jr.	18	2	12 m.	343 03
Clearwater—Railway Station	T. Richardson	1	12	12 m.	200 00
Cloud Bay—Slate River Valley	W. Randall	20	1	12 m.	364 00
Cloverleaf—Railway Station	A. B. G. Black	250 yd.	6	12 m.	62 60
Coatstone—Deloraine	R. W. Anderson	64	3	12 m.	156 00
Conmee—Kakabeka Falls	Dick Pifer	6	2	12 m.	100 00
Cooks Creek—Oak Bank	A. Harvey	7½	3	12 m.	281 25
Copley—Lylieton	H. Speare	64	1	12 m.	95 00
Cordova—Moorepark R. M. D.	A. Jamieson	8½	2	12 m.	306 00
Cordova—Railway Station	E. Jamieson	1	6	12 m.	187 80
Coulter—Coultervale	F. Coulter	1	2	12 m.	130 00
Coulter—Railway Station	E. Andrews	500 ft.	12 & 10 & 8	12 m.	97 09
Coulter—Sourisford	E. Andrews	6	2	12 m.	125 00
Cowan—Railway Station	O. Petrow	150 yd.	5	10 m. from June 1, '14	62 50
Crandell—Railway Station	T. Hamilton	1	12	12 m.	156 50
Cromer Station—Railway Station	W. T. Williams	250 yd.	12	6 m. to June 30, '14	78 50
Cromer Station—Railway Station	G. A. Lazenby	365 yd.	12	6 m. from June 30, '14	117 00
Crozier—Isherwood	G. M. Isherwood	64	3	12 m.	273 00
Crozier—Railway Station	R. F. McDonald	450 yd.	6	12 m.	125 20
Crystal City—Railway Station	W. Hicks Greenway	1	12	12 m.	262 92
Culross—Railway Station	W. E. Lonsbrough	1	12	12 m.	62 60
Cypress River—Railway Station	G. Cale	1	12	12 m.	156

APPENDIX B—Continued.

DETAIL of all payments for Mail Transportation in Manitoba Postal Division, &c.—Continued.

Name of Route.	Name of Contractor.	Distance in Miles.	No of Trips per Week.	Period, in Months and Days.	Amount.
					\$ cts.
Daotah—Railway Station	E. B. Quilly	1	6	12 m.	100 00
Daly—Virden	W. McKenzie	10	1	12 m.	100 00
Dand—Hartney	H. A. Fogal	11	2	9 m. from July 1, '14.	206 09
Danvers—Erickson	H. Miller	5	2	12 m.	135 00
Darlingford—Railway Station	F. Bolton	110 yd.	12	12 m.	125 20
Darlingford—Shadeland R. M. D.	F. Pawley and A. Turner	25	3	12 m.	725 25
Darlingford—R. R. No. 2.	Percy Law	26 & 26	3	12 m.	522 04
Dauphin—Keld	Ch. McFarlane	16	1	11 m. to Feb. 28, '15.	190 66
Dauphin—Keld	A. A. Prentice	16	1	1 m. from Feb. 28, '15.	15 16
Dauphin—Railway Station	C. McFarlane	1	26 & 32 & 34	12 m.	397 00
Davis Point—St. Martins	Geo. Foster	8	1	8 m. from Aug. 1, '14	66 66
Decker—Orrwald	T. W. Bailey	3	3	12 m.	234 00
Decker—Railway Station	J. Clark	100 yd.	6	12 m.	125 20
Deepdale—Railway Station	J. C. Ward	150 yd.	14	12 m.	255 50
Deer Horn—Lily Bay	G. Lundal	14	2	11 m. from June 1, '14.	251 67
Deer Horn—Railway Station	G. Lundal	1	6	12 m.	234 75
Deerwood—Railway Station	A. McDowell	1	3	12 m.	54 95
Delacu—Railway Station	C. Hardy	1	12	12 m.	156 50
Deloraine—Railway Station	H. G. Boles	110 yd.	24 & 22 & 20	12 m.	278 00
Delta Station—Railway Station	T. Youngusband	60 yd.	6	2 m., 9 d. to Aug. 31, '14.	13 25
Dennis Lake—Inwood	C. Linton	1	1	12 m.	55 00
Derry—Winnipeg	J. H. Dooley	7	3	12 m.	137 00
Devlin—Lakewood	D. McLay	23	2	12 m.	284 00
Devlin—Lakewood R. H.	D. McRitchie	400 yd.	12	3 m. to June 30, '14.	78 00
Devlin—Railway Station	Jas. Smith	400 yd.	12	4 m. to Nov. 1, '14.	100 00
Devlin—Railway Station	Wm. Smith	400 yd.	12	5 m. from Nov. 1, '14.	53 32
DeWet—Railway Station	John Rietz	119 yd.	12	12 m.	93 90
Dickens—Winnipeg	M. Paikov	4	6	7 m., 14 d. to Nov. 14, '14.	97 37
Dinorwic—Railway Station	J. D. McKemie	280 yd.	12	3 m. to June 30, '14.	50 00
Dinorwic—Railway Station	L. J. Williams	280 yd.	12	9 m. from June 30, '14.	150 00
Dnipier—Railway Station	W. A. Basaraba	100 yd.	4	12 m.	70 88
Dog Creek—Oakview	S. O. Erickson	6	1	12 m.	75 00
Dominion City—Railway Station	M. J. Taylor	1	12	12 m.	295 00
Dominion City—Woodmore	W. I. Simpson	15	3	12 m.	555 00
Douglas Station—Cresford	R. H. Arran	38	3	12 m.	641 27
Douglas Station—Railway Station	A. Thomson	1	12	12 m.	100 00
Drifting River—Venlaw	H. Matijevzen	11	2	12 m.	156 00
Dropmore—Railway Station	E. T. Lewis	1	6	12 m.	156 50
Dryden—Railway Station	Mrs. Ida Smith	1	28	12 m.	730 00
Dry River—Mariapolis	S. Robinson	4	2	12 m.	107 50
Duck Mountain—Togo	H. Boyce	12	1	12 m.	125 00
Dufresne—Railway Station	S. Mireault	1	3	12 m.	156 00
Dufrost—Railway Station	J. Gladu	65 yd.	6	12 m.	50 00
Dufrost—St. Malo	J. Gladu	64	6	12 m.	391 25
Dugald—Railway Station	D. C. Gillespie	700 yd.	6 & 4	12 m.	96 90
Dunrea—Langvale	W. Coulthard	5	2	12 m.	156 00
Dunrea—Railway Station	A. Dunlop	165 yd.	12 & 6	12 m.	139 90
Durban—Railway Station	D. Hancock	250 yd.	5 & 4	12 m.	153 50
Dyment—Railway Station	J. Olberg	80 yd.	6	12 m.	51 40
Eagle River—Railway Station	J. Gardiner	1	12	12 m.	250 40
East Bay—Treedale	W. S. Ackerman	17	2	12 m.	375 00
East Bay—Magnet	M. Hermiston	9	2	12 m.	220 00
East Bay—Makinak	W. S. Ackerman	22	2	12 m.	500 00
East Kildon—Winnipeg	J. C. Goodenough	3	6	9 m. to Dec. 31, '14	150 00
"	E. Tassell	3	6	3 m. from Dec. 31, '14.	50 00
East Selkirk—Melrose	T. Kasinerzucki	13	2	12 m.	202 80
East Selkirk—Walkleyburg	J. E. Walkley	6	1	12 m.	104 00
Ebor—Heron	A. M. Gray	21	1	12 m.	120 00
Ebor—Railway Station	A. M. Gray	1	6	12 m.	78 25
Eden—Elk Ranch	J. D. Davis	10	2	12 m.	100 00
Eden—Railway Station	D. J. Linton	150 yd.	12 & 6	12 m.	137 75
Adram—Railway Station	M. Wilson	140 yd.	6	9 m. to Dec. 31, '14.	94 40
"	W. J. Kerr	140 yd.	6	3 m. from Dec. 31, '14.	34 65
Edrans—Rutherford	D. Doubleday	6	1	12 m.	75 00
Edwards Point—Queens Valley	W. H. Hemmings	82	2	12 m.	220 00
Edwin—Railway Station	W. Condy	300 yd.	12	12 m.	80 00
Elgin—Railway Station	O. Johnston	1	12	12 m.	208 40
Elie—Railway Station	F. Dutoar	1	12 & 6	12 m.	120 32
Elie—St. Eustache, R.M.D.	A. Beaudin	6	6	12 m.	467 00

APPENDIX B—Continued.

DETAIL of all payments for Mail Transportation in Manitoba Postal Division, &c.—Continued.

Name of Route.	Name of Contractor.	Distance in Miles.	No. of Trips per Week.	Period, in Months and Days.	Amount.
					\$ cts.
Kirkhorn—Railway Station	Walter Davey	705 yd.	52 & 46	12 m.	842 49
Elm Creek—New Sydenham	J. H. Layland	12	1	12 m.	182 00
Elm Creek—Railway Station	T. Kennedy	1	12	3 m., 23 d. to July 23, '14.	78 40
	J. Glenn	1	12	8 m., 8 d. from July 23, '14.	137 50
Elm Grove—Railway Station	J. Bailey, jr.	1	3	12 m.	73 36
Uphinstone—Railway Station	L. Lauder	300 yd.	6	12 m.	109 55
Elva—Railway Station	J. D. McRae	330 yd.	12	3 m. to June 30, '14.	39 12
	A. Crawford	330 yd.	12	9 m. from June 30, '14.	117 35
Emerson—Halbstadt	C. C. Fehr	8	2 & 1	12 m.	120 83
Emerson—Railway Station (C.N.)	J. H. Vanwhort	14	14	9 m. to Dec. 31, '14.	136 92
Emerson—Railway Station (C.N.)	Mrs. F. E. Vanwhort	14	14	3 m. from Dec. 31, '14.	45 64
Emerson—Railway Station (C.N.)	J. H. Vanwhort	14	20	9 m. to Dec. 31, '14.	235 80
	Geo. Walton and J. W. Yeo	1	20	3 m. from Dec. 31, '14.	77 10
Emerson—Railway Station (C.P.)	J. H. Vanwhort	14	14	9 m. to Dec. 31, '14.	109 53
	Geo. Walton and J. W. Yeo	1	14	3 m. from Dec. 31, '14.	36 51
Emerville—Middle Church	F. W. Mills	4	3	12 m.	52 00
Emo—Railway Station	J. Reid	1	12	12 m.	383 33
Erickson—Railway Station	E. A. Erickson	300 ft.	6	3 m. to June 30, '14.	19 50
	H. Miller	300 ft.	6	9 m. from June 30, '14.	58 75
Erikdale—Pine View	Jas. Forsyth	16	2	1 m. to April 30, '14.	38 33
	A. Hefford	16	2	1 m. from April 30, '14.	54 00
Erikdale—Railway Station	E. G. Hughes	300 yd.	6	12 m.	234 75
Erikdale—Scotch Bay	C. A. MacLennan	18	2	10 m. from June 1, '14.	290 33
Erikdale—Yanves	C. Coding	8	2	12 m.	150 09
Erinview—Stonewall	J. E. Bescoy	29	1	3 m. to June 30, '14.	104 00
Erinview—Erinview Station	F. C. Ward	5	1	9 m. from June 30, '14.	51 00
Erinview Station—Railway Station	R. J. Martin	80 yd.	4, 6 & 2	12 m.	58 73
Ethelbert—Mink Creek	H. Bihun	15	1	12 m.	180 00
Ethelbert—Railway Station	R. Skafie	70 yd.	12 & 6	12 m.	130 25
Ewart—Railway Station	J. A. Smith	150 yd.	6	12 m.	156 50
Fairfax—Railway Station	J. L. Hettle	1	12	12 m.	143 27
Fairford—Railway Station	W. R. T. Sinclair	1	6	12 m.	278 00
Famystelle—Railway Station	Mrs. V. Guibault	1	12	12 m.	187 80
Farrington—Railway Station	F. A. Monkman	1	2	15 d. to April 15, '14.	3 21
	N. Bisante	2	2	2 m. from Feb. 1, '15.	13 00
Findlay—Railway Station	J. W. Mackey	110 yd.	12	3 m. to June 30, '14.	31 20
	P. J. Casson	110 yd.	12	9 m. from June 30, '14.	94 90
Firdale—Railway Station	H. Isles	1	6	12 m.	137 60
Fisher River—Vidir	J. Sigurdson	47 & 51	1	12 m.	807 75
Fisherton—St. Lionel	L. Turcotte	5	1	2 m. fr. Feb. 1, '15.	11 66
Flee Island—High Bluff, Rural Route	D. H. W. Cox Smith	14	3	4 m. to July 31, '14.	216 74
Flint—O'Connor	R. A. Winslow	24	2	12 m.	75 00
Flint—Railway Station	R. F. Taylor	150 ft.	6	12 m.	65 00
Florze—Woodridge	G. Brassier	10	1	7 m. fr. Sept. 1, '14.	72 91
Foisy—Winnipeg Beach	J. Bohonas	(13 s'mr.) (7 wn'tr.)	2	12 m.	208 00
	G. Bashan	17	1	12 m.	175 00
Fork River—Oakbrae	D. Kennedy	1	6	3 m., 6 d. to Dec. 6, '14.	48 14
Fork River—Railway Station	W. King	1	6 & 4	3 m., 25 d. from Dec. 6, '14.	29 92
Forrest Station—Railway Station	C. Watkins	70 yd.	12	12 m.	73 88
Fort Alexander—Lac du Bonnet	A. Mitchell	30	1	12 m.	624 00
Fort Frances—Railway Station (C.N.)	W. J. Clark	1	36	4 m. to July 31, '14.	378 00
	S. M. Noden	1	36 & 24	8 m. from July 31, '14.	439 20
Fortier—Mill Creek	T. Irvine	5	1	12 m.	98 00
Fortier—Railway Station	A. B. Manning	235 yd.	12	12 m.	156 50
Fr. William—Conveyance of L'tr. C'rs	Pt. Wm. Elec. Ry.	13, 8	12	12 m.	450 00
Fort William—Street Letter Boxes	A. Ostrom	1	12	12 m.	2, 100 00
Fort William—Railway Station (C.N.)	G. I. Allen	400 yds.	18	6 m. to Sept. 30, '14.	235 50
	W. J. Henderson	400 yd.	18	4 m. to Jan. 31, '14.	157 50
	A. E. Allen	400 yd.	18	2 m. from Jan. 31, '14.	65 79
Fort William—Railway Station (C.P.)	G. L. Allen	1	47 & 46	4 m. to July 31, '14.	418 00
	W. J. Henderson	1	44, 47, 34	8 m. from July 31, '14.	636 50
Foxwarren—Railway Station	A. Laycock	1	12	12 m.	258 30
Foxwarren—St. Lazare, R.M.D.	M. S. King	12	2	12 m.	266 75
Franklin—Glendale	F. A. Sirett	10	2	12 m.	222 75
Franklin—Murchison, R.M.D.	A. Brown	40	2	12 m.	634 00
Franklin—Railway Station	A. M. Anderson	1	12	12 m.	133 00
Gardenton—Railway Station	B. A. Johnson	100 yds.	6	12 m.	78 25
Garland—Railway Station	J. Chazewski	225 yd.	12	6 m., 7 d. to Oct. 7, '14.	39 84
	A. Ruzisky	225 yd.	12 & 6	5 m., 24 d. from Oct. 7, '14.	59 42

APPENDIX B—Continued.

DETAIL of all payments for Mail Transportation in Manitoba Postal Division, &c.—Continued.

Name of Route.	Name of Contractor.	Distance in Miles.	No. of Trips per Week.	Period, in Months and Days.	Amount.
					\$ cts.
Garson Quarry—Tyndall.	C. Wilson.	2	12	12 m.	313 00
Gilbert Plains—Glenlyon.	Brownlee & Prentice	7	1	3 m. to June 30, '14.	16 25
	Jno. Brownlee.	7	1	9 m. from June 30, '14.	58 50
Gilbert Plains—Railway Station.	S. Fraser.	280 yd.	14	4 m. to July 31, '14.	122 00
	S. Presley & Sons.	280 yd.	14	8 m. from July 31, '14.	200 00
Gilbert Plains—R. R. No. 2.	S. Presley & Sons.	25	3	7 m., 16 d. fr. Aug. 15, '14.	304 53
Gilbert Plains—R. R. No. 3.	S. Presley & Sons.	27	3	4 m., 15 d. from Nov. 15, '14.	194 10
Gilbert Plains—Umatilla.	Brownlee & Prentice	144	1	4 m., 14 d. to Aug. 14, '14.	70 00
Gilbert Plains—Umatilla (Special).	S. Presley & Sons.	4	1	7 m., 17 d. from Aug. 14, '14.	48 09
Gilbert Plains—Venlaw, R. M. D.	T. Dowkes.	174	2	3 m. to June 30, '14.	100 68.
	D. Dowkes.	174	2	9 m. from June 30, '14.	322 62
Gilbert Plains—Milford.	Brownlee & Prentice	12	1	7 m., 14 d. to Nov. 14, '14.	90 75
Gimli—Haas.	J. A. Haas.	6	2	12 m.	90 00
Gimli—Islandic River.	The Gimli Livery & Dray Co.	32	2	12 m.	737 50
Gimli—Railway Station.	The Gimli Livery & Dray Co.	†	12, 18 & 24	12 m.	237 27
Gladstone—Railway Stations, C. N. & C.P.).	A. H. Tookey.	†	12 & 14	12 m.	363 16
Glenboro—Railway Station.	J. A. Smith.	†	12	12 m.	250 40
Glenboro—Skalhof.	J. J. Anderson.	137	1	12 m.	181 25
Glencairn—Railway Station.	J. Arbuckle.	†	4	12 m.	104 50
Glenella—Railway Station.	J. J. Fuglesang.	†	12	12 m.	234 75
Glenella—Walderssee.	G. Joseph.	8	2	12 m.	150 00
Glen Elmo—Rossburn.	W. Strong.	133	2	12 m.	305 00
Glenforsa—Railway Station.	J. M. M. Geekin.	14	3	12 m.	117 75
Glenora—Marringhurst.	V. L. Cooper.	6	2	12 m.	175 00
Glenora—Railway Station.	C. Lumbers.	†	0 & 4	12 m.	97 65
Gold Rock—Wabigoon.	H. Wright.	†	†	Arrears Winter, 1913.	24 00
	R. Burns.	25	2	Winter season, '14, '15.	170 00
Golden Stream—Railway Station.	N. A. McLean.	2	3	12 m.	312 00
Gonor—Lockport.	W. R. Swain.	1, 100 yd.	2	12 m.	75 00
Goodlands—Railway Station.	T. S. Perrin.	70 yd.	10 & 12	7 m. to Oct. 31, '14.	82 99
	E. T. Ballod.	70 yd.	6	5 m. from Oct. 31, '14.	68 75
Grahamdale—Railway Station.	G. P. Graham.	500 yd.	6	12 m.	93 99
Grahamdale—Stoop Rock.	H. S. Whitechurch.	15	2	2 m., 16 d. from Jan. 15, '15.	65 86
Grand Clairière—Railway Station.	Claude Rey.	†	6	4 m., to July 31, '14.	33 06
	M. Martine.	†	6	3 m. from July 31, '14.	100 00
Grande Pointe—He des Chenes, R. M. D.	A. Verard.	8	2	12 m.	157 50
Grande Pointe—Railway Station.	J. Rowan.	340 yd.	12	6 m. to Sept. 30, '14.	112 50
	A. Hebert.	340 yd.	12	6 m. from Sept. 30, '14.	112 50
Grand Rapids—Mafeking.	H. McKay.	100	Fr'tly	Winter Season.	390 00
Grand View—Halton.	T. F. Stubbs.	15	1	9 m. to Dec. 31, '14.	108 75
Grand View—Railway Station.	J. C. Diamond.	225 yd.	14	12 m.	464 35
Grand View—R. R. No. 1.	R. B. Martin.	27	6	12 m.	1, 089 06
Grand View—R. R. No. 2.	Robt. Tate.	29	6	3 m. from Jan. 1, '15.	265 00
Grandvital—St. Boniface.	F. Brault.	3	0	12 m.	225 00
Grass River—Tonby.	J. Potts.	4	2	12 m.	90 00
Graysville—Lustration.	J. Menzies.	4	2	12 m.	153 00
Graysville—Railway Station.	J. D. Dewar.	75 yd.	4	6	90 00
Greenland—Hochfeld.	B. Penner.	4	2	12 m.	90 00
Greenland—St. Anne des Chenes.	F. Penner.	6	2	12 m.	140 00
Greenwald—Meeting Place.	A. Frolich.	1	1	12 m.	30 00
Greenway—Railway Station (C. N.).	A. W. Craik.	120 yd.	18, 16,	12 m.	212 60
			10, 12	12 m.	156 80
Greng—Railway Station.	J. W. Wake.	100 yd.	6	12 m.	156 50
Gretna—Railway Station.	H. Purpur.	†	12	12 m.	300 00
Gretna—Reinland.	K. Kroecker.	17	2	12 m.	80 00
Griawold—Owojo.	T. Dewhurst.	7	2	12 m.	323 04
Griawold—Railway Station.	A. E. Hill.	†	24	12 m.	800 00
Griawold—Hoden.	J. Laing.	27	2	12 m.	48 80
Grosse Isle—Railway Station.	W. Charles.	365 yd.	6	11 m., 20 d. to Mar. 20, '15.	11 10
	A. Lobb.	365 yd.	6 & 1	11 d. from March 20, '15.	78 90
Grunthal—Sarto.	A. Czamby.	1	1	12 m.	307 00
Grunthal—Steinbach.	J. R. Schellenburg.	21	2	12 m.	90 00
Guntton—Railway Station.	A. J. Gillespie.	350 yd.	12	12 m.	90 00
Gypsumville—Railway Station.	M. S. Catt.	300 yd.	6	9 m. to Dec. 31, '14.	113 00
	C. G. Zettergren.	300 yd.	4	3 m. from Dec. 31, '14.	26 00
Hadashville—Janow.	C. Hadash.	12	1	12 m.	156 00
Hallboro—Railway Station.	F. L. Peckott.	950 yd.	6	12 m.	78 25

APPENDIX B—Continued.

DETAIL of all payments for Mail Transportation in Manitoba Postal Division, &c.—Continued.

Name of Route.	Name of Contractor.	Distance in Miles.	No. of Trips per Week.	Period, in Months and Days.	Amount.	
					\$ cts.	
Hamiota—Railway Station.	J. A. Neelands.	1	12	12 m.	313 00	
Harding—Railway Station.	T. Morris.	60 yd.	12	6 m. to Sept. 30, '14.	75 36	
	J. Spence.	60 yd.	12	6 m. from Sept. 30, '14.	103 26	
Hargrave—Railway Station.	H. Cutfield.	1	12	12 m.	136 50	
Harmaworth—Railway Station.	Carl Winkler.	300 yd.	6	1 m. from March 1, '15.	6 75	
Harnaworth—Virten.	J. Cusack.	10	2	12 m.	192 00	
Harperville—Woodlands.	J. Miller, W. Miller.	20	1	3 m. to June 30, '14.	37 50	
	Wm. Isbister.	20	1	9 m. from June 30, '14.	150 00	
Harrowby—Railway Station.	J. S. Maynes.	165 yd.	12	12 m.	125 20	
Harte Station—Railway Station.	A. McDonald.	200 yd.	6	12 m.	202 00	
Hartney—Railway Stations (C.N. & C.P.).	Chas. D. Batty.	1, 1	12	12 m.	427 50	
Hawk Lake—Railway Station.	W. Hollingshead.	35 yd.	6	12 m.	62 60	
Hayfield—Hayfield Station.	D. S. Drury.	4	2	6 m. to Dec. 31, '14.	104 00	
Haywood—Railway Station.	J. L. Goutron.	200 yd.	12	12 m.	157 80	
Hazelridge—Catching Post.	J. J. Scott.	285 yd.	6	12 m.	62 60	
Hazelridge—Klondyke.	J. J. Scott.	64	2	12 m.	210 00	
Headingley—Pigeon Lake.	E. Robidoux.	11	8	7 m. to Oct. 31, '14.	379 16	
Headingley—Railway Station.	J. L. Francis.	110 yd.	12	12 m.	232 41	
Headingley—R. R. No. 1.	F. Duffy.	244	6	5 m. from Nov. 1, '14.	351 49	
Headingley—West Winnipeg.	J. T. Reddie.	4	6	12 m.	156 50	
Heald Station—Railway Station.	W. A. Frank.	300 yd.	6	12 m.	109 55	
Hecla—Ice-landic River.	B. O. Bjornson.	25	1	3 m. to June 30.	72 50	
"	J. J. Hoffman, B. Kjartansson, sureties.	25	1	3 m. to Sept. 30, '14.	78 50	
"	H. Vilhjalmson.	25	6	6 m. from Sept. 30, '14.	350 00	
Hecla—Manitogan.	A. Queenel.	20	ftly.	12 m.	156 00	
High Bluff—Railway Station.	H. W. Cox-Smith.	4	12	12 m.	100 00	
High Bluff—R. R. No. 1.	H. W. Cox-Smith.	23	3	8 m. from Aug. 1, '14.	401 70	
Hillbre—Railway Station.	F. McNamee.	200 yd.	6,	4	12 m.	69 50
Hilton—Railway Station.	S. S. Dayton.	1	12	12 m.	87 91	
Holland—Railway Station.	A. Smith.	1	12	12 m.	250 00	
Holmfild—Railway Stations (C.N. & C.P.).	H. Smallman.	1, 1	6,	12	12 m.	529 40
Homewood—Railway Station.	A. Pinkney.	126 yd.	12	3 m. to June 30, '14.	23 25	
"	Leon Shore.	126 yd.	12	9 m. from June 30, '14.	69 75	
Hordean—Railway Station.	J. W. Wiebe.	50 yd.	6	6 m. to Sept. 30, '14.	26 00	
"	J. B. Schroeder.	50 yd.	6	6 m. from Sept. 30, '14.	26 00	
Hope—Ideal.	B. Sigurdsson.	3	2	12 m.	45 00	
Howardville—Ice-landic River.	B. F. Howard.	8	1	Special trips.	6 00	
Husavick—Winnipeg Beach.	T. B. Arason.	5	2	12 m.	142 00	
Hyde Park—Roseisle.	H. Griffith.	6	1	12 m.	93 66	
Hyder—Ninga.	W. G. Mitchell.	8	2	12 m.	200 00	
Hymers—Railway Station.	G. E. Hymers.	50 yd.	6	12 m.	78 60	
Hymers—Wamsley.	A. Galvin.	14, 14 1/2	2	12 m.	281 50	
Hyndman—Railway Station.	J. A. Hyndman.	3	3	12 m.	157 00	
Ice-landic River—Ledwyn.	D. Zinkowski.	5	1	4 m. from Dec. 1, '14.	25 00	
Ice-landic River—Norway House.	Hudsons Bay Co.	300	ftly.	Winter season and arrears.	2,425 00	
Ideal—St. Laurent.	C. Lambert.	13	2	12 m.	200 00	
Igmoee—Railway Station.	J. Davies.	1	14	12 m.	237 25	
Indian Ford—Rathwell.	A. Sturton.	7 1/2	2	12 m.	175 00	
Indian Springs—Railway Station.	M. Campbell.	1	6	12 m.	78 27	
Ingelow—Railway Station.	M. E. Morgan.	225 yd.	6	12 m.	156 50	
Ingolf—Catching Post.	J. E. Guay.	4	12	12 m.	186 50	
Intola—Port Arthur.	P. Pennanen.	13 1/2	2	12 m.	364 00	
Inwood—Little Maple.	J. Lamont.	7 1/2	1	6 m. from Oct. 1, '14.	52 00	
Inwood—Loch Monar.	R. D. Stewart.	9	1	12 m.	130 00	
Inwood—Norris Lake.	O. Mikelson.	5	1	12 m.	96 00	
Inwood—Railway Station.	F. W. Showler.	300 ft.	6,	4	12 m.	147 50
Isabella—R. R. No. 1.	W. S. Palmer.	18	3	12 m.	324 25	
Isabella—Railway Station.	W. Iversch.	200 ft.	6	12 m.	132 80	
Isafold—Langruth.	A. Hannesson.	9	1	12 m.	156 00	
Janow—Railway Station.	J. Gilewicz.	300 ft.	6,	4	12 m.	121 20
Justice—Railway Station.	H. E. Mitchell.	425 yd.	12	12 m.	375 80	
Kakabeka Falls—Railway Stn. (C.N.)	J. Mountstephen.	330 ft.	12	12 m.	157 80	
Kaleida—Manitou.	J. S. Sotheran.	12	3	12 m.	375 00	
Kaministikwia—Catching Post.	G. J. Ellett.	1	12	12 m.	156 50	
Kashaboime—Railway Station.	E. W. Hogan.	200 yd.	12	12 m.	156 50	
Katrine—Railway Station.	F. Hodgins.	200 yd.	12,	6	12 m.	275 50
Kawende—Railway Station.	A. W. Boddy.	202 yd.	12,	6	12 m.	110 20
Kawens—Railway Station.	A. H. Lawrence.	30 yd.	3	12 m.	52 00	
Keeatin—Pellatt.	J. Lund.	11	2	12 m.	260 00	

APPENDIX B—Continued.

DETAIL of all payments for Mail Transportation in Manitoba Postal Division, &c.—Continued.

Name of Route.	Name of Contractor.	Distance in Miles.	No. of Trips per Week.	Period, in Months and Days.	Amount.
					\$ cts.
Keewatin—Railway Station	H. W. Echlin	4	28	12 m.	592 62
Kelco—Railway Station	J. T. Cairns	1	12	12 m.	156 00
Kelvin—Railway Station	J. R. Adams	7	2	12 m.	210 00
Kelwood—Railway Station	J. Wood	100 yd	12	12 m.	82 15
Kennya—Railway Station	E. B. Scott	110 yd	12	12 m.	250 40
Kenora—Railway Station	M. Myers	1	28, 42	12 m.	356 77
Kenora—Street Letter Boxes	M. Myers		13	12 m.	547 50
Kenton—Railway Station	A. W. Kent	194 yd	12	12 m.	156 50
Kenville—Railway Station	D. Starkey	500 yd	6, 4	12 m.	184 20
Kenville—Thunder Hill R. M. D.	R. Lyons	134	2	12 m.	370 06
Keyes—Mekiwia	R. J. Hogeboom	6	3	3 m. to June 30, '14.	65 22
	David Hainstock	6	3	9 m. from June 30, '14.	168 01
Keyes—Railway Station	J. A. Christlaw	4	12	3 m. to June 30, '14.	39 12
	W. J. Ruston	4	12		188 00
Killarney—Glendinning R. M. D.	R. M. Mason	35	2	12 m.	432 00
Killarney—Railway Station	C. Bate	1	12	12 m.	237 90
Kingsley—Somerset R. M. D.	D. E. Acheson	71	2	12 m.	198 72
Kinosoto—Langruth	J. C. Anderson	53	1	8 m., 21 d. from July 8, '14	436 96
Kirosota—Westbourne	A. Campbell	79	1	3 m., 5 d. to July 5, '14.	313 40
Kirkella—Railway Station	W. Henderson	252 yd	12	10 m. to Jan. 31, '14.	183 33
	J. A. Cooleidge	252 yd	12	2 m. from Jan. 31, '14.	30 33
Komarno—Pleasant Home	P. Beckett	6	2	12 m.	182 00
Komarno—Railway Station	J. Nykorchuk	1	12	12 m.	250 40
Kreuthburg—Railway Station	D. Myjak	1	12	12 m.	313 00
La Broquiere—Railway Station	H. Granger	11	12, 6	12 m.	232 44
Lac du Bonnet—Lettonia	Jno. Alksne	10	1	9 m. from July 1, '14	75 00
Lac du Bonnet—Railway Station	J. D. McArthur	146 yd	12	12 m.	133 03
Ladysmith Station—Railway Station	C. Wetherill	1	6	12 m.	78 25
Lake Francis—Lake Francis Station	A. Tarn	5	2	12 m.	210 00
Lake Francis Station—Railway Station	H. Malsed	1,200 yd.	6	12 m.	31 30
Lakeland—Langruth (R. R.)	J. Olafsson	264	1	8 m., 20 d. from July 10, '14	152 00
Langruth—Railway Station	J. Olafsson	1	4	8 m., 24 d. from July 6, '14.	38 42
Larivière—Railway Station	R. Henderson	1	15	12 m.	328 55
La Salle—Railway Station	J. L. Gaudry	1	15	9 m. to Dec. 31, '14.	60 00
	G. Lazare	1	12	3 m. from Dec. 31, '14.	214 37
Lauder—Railway Station	G. F. Moore	110 yd.	1	12 m.	241 01
Laurier—Railway Station	L. Langry	1	12	12 m.	155 00
La Vallee—Railway Station	K. F. Rutman	160 yd.	12	3 m. to June 30, '14	31 20
Lavenham—Railway Station	D. Henry	150 yd.	12	9 m. from June 30, '14	94 09
	R. G. Barnes	150 yd.	12	6 m.	313 09
Lavinia—Railway Station	A. W. Leif	300 yd.	6	12 m.	150 00
Leary—Railway Station	A. L. Leary	104	1	12 m.	104 00
Leifur—Ryanton	V. Lees	165 yd.	6, 4	12 m.	113 95
Lena—Railway Station	A. B. Langenfeld	165 yd.	12	12 m.	156 50
Inore—Railway Station	H. Drner	165 yd.	12	12 m.	200 00
Le Pas—Moose Lake	T. H. P. Lamb	82	6, 8	12 m.	401 35
Le Pas—Railway Station	C. McKay	1	12	12 m.	160 00
Letellier—Railway Station	C. Comenault	1	12	12 m.	225 00
Letellier—St. Joseph, St. Pie	J. A. Poliquin	41, 31	3, 2	8 m. to Nov. 30, '14.	142 53
Lidstone—Minitonas	J. Percy	9, 10	2	4 m. from Nov. 30, '14.	69 33
	W. J. Osborne	10	2	12 m.	80 00
Lilleme—Otto	T. Person	64	2	12 m.	789 75
Lillyfield—Winnipeg R. M. D.	T. Rigall	144	4	12 m.	80 00
Logoch—Oakner	R. E. Brown	4	1	12 m.	80 00
Longburn—Macdonald	A. Curtis	51	3	12 m.	153 60
Loretto—Railway Station	V. Trudeau	37	3	12 m.	170 00
Lothair—Wheatland	L. A. Dyer	51	2	12 m.	50 00
Lowce Farm—Railway Station	J. B. Hodge	1	12, 6	12 m.	87 77
Lower Fort Garry—Oak Hammock	C. Johnston	11	1	12 m.	104 00
Lower Fort Garry—Ridgely R. R. No. 1	D. C. R. Grieve	12	3	12 m.	383 79
Lower Fort Garry—Vinclette	W. J. McDonald	61	1	12 m.	64 38
Lundar—Mary Hill	P. Gudmundson	74	2	12 m.	125 00
Lundar—Otto	R. T. Hordal	151	2	3 m. to June 30, '14.	70 25
Lundar—Rabbit Point	D. Foulds	10	2	12 m.	270 40
Lundar—Railway Station	D. J. Lindal	400 yd.	6	12 m.	125 00
Lundar—Stony Hill	E. Erikson	152	2	9 m. from July 1, '14	210 75
Lydiatt—Catching Post	H. D. Howard	175 yd.	6	12 m.	78 25
Lyleton—Railway Station	R. Murray	1	10, 12, 8	12 m.	150 99
McAuley—Railway Station	R. A. Miller	100 yd.	12	12 m.	170 00
McConnell—Railway Station	I. G. Sirmmie	200 yd.	6	12 m.	93 90
McConnell—Viola Dale	J. G. Pollock	3	3	12 m.	50 00
McCreary—Railway Station	A. J. Ledoux	1	12, 6	12 m.	311 00

APPENDIX B—Continued.

DETAIL of all payments for Mail Transportation in Manitoba Postal Division. &c.—Continued.

Name of Route.	Name of Contractor.	Distance in Miles.	No. of Trips per Week.	Period, in Months and Days.	Amount.
					\$ cts.
McInnes Creek—Hainy River	S. Aulinson	13	1	12 m.	210 00
McIntosh—Railway Station	G. Yooman	100 yd.	6, 4, 6	11 m., 15 d. from April 15, '14	65 15
McKenzie—Snow Flake	E. Sims	6	2	12 m.	156 00
McTavish—Railway Station	R. C. Marsh	200 yd.	12	12 m.	53 21
McTavish—Rosemont	I. Harms	4	3	12 m.	254 00
Mabella—Railway Station	W. F. Cullen	75 yd.	6	12 m.	30 00
Macdonald—Railway Station	R. E. Barber	90 yd.	12	12 m.	84 00
Macfarlane—Railway Station	P. E. Barry	350 yd.	6, 4, 6	12 m.	77 25
Macgregor—Railway Station	G. Hay	1	30	12 m.	532 25
Macrose—Pine View	A. A. Ross	5½	2	2 m. to May 31, '14.	12 50
Mafeking—Pelican Rapids	M. S. Simpson			Special trips Nov., '14.	7 00
Mafeking—Railway Station	A. Mutchinbaker	200 ft.	12	12 m.	260 50
Magnet—Tontes Aides	J. Bretecher	15	1	12 m.	247 04
Makroff—Railway Station	C. R. Crundly	200 yd.	6, 12	12 m.	224 65
Makinak—Railway Station	C. Johnson		12	12 m.	236 25
Makinak—St. Amelie	Wm. Coutts	21	3	12 m.	574 00
Malachi—Railway Station (G.T.P.)	J. B. Simpson	500 yd.	6, 4, 6	12 m.	75 75
Malcolm—Railway Station	L. Lancuske	160 ft.	12	12 m.	98 90
Manda—Reston	C. G. Bonnenman	10	1	12 m.	100 00
Moorefield—Railway Station	P. Johnson		24	12 m.	175 28
Nanton—Railway Station	H. H. Black		12	12 m.	156 38
Namitou—R. R. No. 1	G. Nairn	20	3	12 m.	469 07
Nanson—Railway Station	A. Elgetrand	300 yd.	12, 6	12 m.	122 85
Narwhal—Railway Station	C. Degagné	110 yd.	6	12 m.	20 00
Naroc—Roseburn	M. Haczkowski	12	1	12 m.	150 00
Margaret—Railway Station	J. Magwood	1	12, 6	12 m.	203 48
Mariapolis—Railway Station	J. Toutant	1	12, 6, 8	12 m.	182 21
Mariapolis—St. Alphonse	O. de Steur	5	4	12 m.	225 60
Markland—St. Adelard	B. S. Lindal	14	1	12 m.	80 00
Muray—Railway Station	W. D. Coghlin	7	2	12 m.	176 80
Marquette—Railway Station	H. Bailey	1	12	12 m.	98 00
Mather—Railway Station	R. O'Brien	110 yd.	12	12 m.	156 50
Mayfield Station—Railway Station	Mrs. J. H. Wilson	80 yd.	6	12 m.	70 45
Mayne—Whentland	S. B. Nunn	5	1	4 m. to July 31, '14.	21 66
	C. W. Howard	5	1	5 m. from July 31, '14.	46 66
Meadow Lea—Railway Station	J. T. Hallour	8½	3	12 m.	240 08
Meadows—Railway Station	J. S. Winter	300 yd.	12	12 m.	65 00
Medora Station—Railway Station	J. Dandy	10	12	3 m. to June 30, '14.	30 00
	W. J. Brown		12	9 m. from June 30, '14.	90 00
	H. E. Graham	1	2	12 m.	52 00
Melbourne—Railway Station	A. Dziadak	1	6	12 m.	156 50
Meleb—Railway Station	R. Cruickshank	370 yd.	12	12 m.	228 27
Melita—Railway Station	P. L. Vankleek	10	1	12 m.	156 00
Melita—Ruth	A. A. Short	12	1	12 m.	150 00
Melton—Sifton	O. T. Hougén	500 ft.	6	12 m.	78 25
Mensimo—Railway Station	J. Ahrey	1	6	12 m.	234 75
Menteith—Railway Station	H. Harroway	1	3	12 m.	78 50
Menzie—Railway Station	G. W. McLean	15	2	12 m.	353 60
Merridale—Robin	W. H. Shields	1	12	3 m. to June 30, '14.	39 00
Methven—Railway Station	H. R. S. Sillery	1	12	9 m. from June 30, '14.	117 50
Mesières—St. Claude	A. Haugonbart	10	1	12 m.	125 00
Miami—Railway Station	R. Paterson	233 yd.	12	3 m. to June 30, '14.	39 00
	Jno. C. Driver	233 yd.	12, 6	9 m. from June 30, '14.	94 80
Miami—R. R. No. 1	J. Wright	21	3	5 m. from Nov. 1, '14.	171 96
Millar—Catching Post	M. Hennessy	1	7	12 m.	100 00
Million—Moose Bay	Mike Zywna	8	1	8 m. from Aug. 1, '14.	53 33
Millwood—Railway Station	H. H. Walker	1	12	12 m.	313 00
Minak—Railway Station	L. Holst	2,500 ft.	6, 4, 6	12 m.	123 60
Min Centre Station—Railway Station	L. Hamel	100 ft.	12	12 m.	200 00
Minota—Railway Station (C.P.)	D. Iowan	200 yd.	12	12 m.	274 10
Minota—Railway Station (G.T.P.)	T. H. Stewart	1	12	12 m.	380 50
Minota—Two Creeks	J. W. Warren	8	3	12 m.	174 16
Minotnas—Railway Station	W. Osborne		12, 6	12 m.	255 29
Minnedosa Railway Station	H. J. Armitage	175 yd.	36	3 m. to June 30, '14.	117 37
	R. C. Atkinson	625 yd.	36	9 m. from June 30, '14.	423 00
Minnedosa—Street Letter Boxes	F. R. Elliot	2,150 ft.	12	12 m.	300 00
Minnewakan—Scotch Bay	A. Malcolm	16	2	2 m. to May 31, '14.	63 75
Minnitaki—Railway Station	Wm. Howell		3	12 m.	78 00
Minto—Railway Station (C.N.)	A. Scott	160 yd.	12, 6	12 m.	207 39
Moine—Railway Station	D. Dick	1	6	12 m.	219 10
Molson—Railway Station	B. F. Hinchliffe	110 yd.	30	12 m.	171 41
Monominto—Rosewood	C. H. Tapper	8½	2	12 m.	160 00

APPENDIX B—Continued.

DETAIL of all payments for Mail Transportation in Manitoba Postal Division, &c.—Continued.

Name of Route.	Name of Contractor.	Distance in Miles.	No. of Trips per Week.	Period, in Months and Days.	Amount.
					\$ cts.
Moorepark—Railway Station	H. Leslie	110 yd	5	12 m.	78 25
Moosehorn—Railway Station	K. Roth	30 yd	6	12 m.	121 25
Morden—Railway Station	W. H. Howell	1	12	12 m.	219 10
Morden—R. R. No. 1.	J. W. McElroy	30	3	6 m. from Oct. 1, '14	285 82
Morden—R. R. No. 2.	J. W. McElroy	35	3	2 m. from Feb. 1, '14	112 26
Morris—Railway Station	F. G. Waite	1, 1/2	30, 18	12 m.	724 85
Morris—Ste. Elizabeth	H. Fontaine	8	3	12 m.	200 00
Morse Place—Winnipeg	W. J. Herrick	21	3	12 m.	173 00
Mowbray—Railway Station	W. Taylor	100 yd	6	12 m.	112 50
Mulvihill—Railway Station	J. A. E. Trudel	300 yd	5	12 m.	104 00
Mulvihill—The Narrows	W. Monkman	55, 61	1, 2	12 m.	1,341 66
Murphy—Railway Station	J. W. McArthur	1	12	12 m.	275 00
Murray Park—Railway Station	J. Bunting	1	6	12 m.	75 00
Myrtle—Railway Station	T. W. Kirk	225 yd	12	12 m.	144 82
Napinka—Railway Station	A. E. Slater	1	24	12 m.	422 60
Narol—St. Andrews	G. Ludvick	1	2	12 m.	52 00
Neelin—Railway Station	R. H. Bolton	100 yd	6, 4	12 m.	79 34
Neepawa—Railway Station (C.N.)	J. Howatt	1	30, 24	12 m.	670 50
Neepawa—Railway Station (C.P.)	H. R. Rutledge	1	24	12 m.	550 88
Neepawa—Street Letter Boxes	W. Wignmore	1, 1220 ft.	12	12 m.	344 30
Neshitt—Railway Station	F. G. White	1	12	12 m.	125 20
Nettly Lake—Railway Station	J. J. McDonald	2	2	12 m.	130 00
Newton—St. Adolard	G. Sigurdsson	12	1	12 m.	75 00
Newdale—Railway Station	F. Gamey	1	12	12 m.	156 50
Niaette—Railway Station	J. Overend	200 yd	12	3 m. to June 30, '14	35 99
"	Charles Overend	200 yd	12	4 m. to Oct. 31, '14	84 80
"	J. Burnett	200 yd	12	5 m. from Oct. 31, '14	57 37
Ninag—Railway Station	L. Bill	1	12	12 m.	160 49
Niverville—Railway Station	A. P. Penner	1	12	12 m.	200 00
Nolala—Railway Station	Mrs. N. J. Merritt	22 yd	6	12 m.	37 50
Norgate—Railway Station	J. H. Moore	390 yd	6	12 m.	78 25
Norman—Railway Station	J. A. Paterson	25 yd	12	12 m.	281 70
North Braach—Stratton	L. Bowman	18	1	12 m.	221 00
Northpines—Railway Station (G.T.P.)	Jas. McHoull	2	6	12 m.	154 50
North Transcona—Catching Post	J. H. King	265 yd	6	12 m.	60 00
Norwood Grove—Winnipeg	P. Brault	11	18	12 m.	589 05
Notre Dame de Lourdes—Ry. St'n	J. Robitaille	250 yd	6	12 m.	78 25
Oak Bank—Pine Ridge	A. Schmidt	6	1	12 m.	50 00
Oak Bank—Railway Station	A. Harvey	1	6	12 m.	150 24
Oak Bluff—Railway Station	G. P. Wastle	31	2	3 m. to June 30, '14	16 80
"	F. Buckingham	200 yd	6	9 m. from June 30, '14	50 70
Oakburn—Olha	J. Gardiner	10	2	12 m.	208 00
Oakburn—Railway Station	D. A. Menzies	320 yd	6	10 m. to Jan. 31, '15	122 25
"	C. J. Findlay	320 yd	6	2 m. from Jan. 31, '15	26 00
Oak Lake—Railway Station	J. G. Hollis	1	38, 31	12 m.	402 00
Oakland—Portage la Prairie (R.M.D.)	R. H. Roe	26	3	12 m.	489 71
Oakner—Railway Station	R. E. Brown	250 ft.	6	12 m.	156 50
Oak Point—Railway Station	V. G. Gutormsson	200 yd	6	12 m.	305 35
Oak River—Railway Station	E. T. Hardman	97 yd	12	12 m.	250 40
Oak River—Totonka	J. W. Peters	10	2	12 m.	200 00
Oberon—Railway Station	G. J. Brown	200 ft.	6	12 m.	58 50
Ochre River—Railway Station	D. Sutherland	1	12	12 m.	187 80
Ogilvie Station—Railway Station	J. J. Jamieson	753 yd	6	13 d. to April 13, '14	16 50
"	L. C. Walkey	753 yd	6	11 m., 17 d. from April 13, '14	453 00
Okno—Vidur	N. Penosh	7	1	12 m.	104 00
Olha—Seech	G. Karasiewics	61	1	12 m.	72 49
Olive—Treherne (R.M.D.)	A. J. Pritchard	16	2	12 m.	173 25
Osborne Station—Railway Station	R. Carswell	800 ft.	12	12 m.	62 60
Oswald—Warrenton (R.M.D.)	J. H. Doak	10	3	12 m.	279 50
Otterburne—Railway Station	U. Rougeau	1	12	12 m.	156 50
Otterburne—R. R. No. 1	W. Glada	24	3	2 m. from Feb. 1, '15	77 20
Otterburne—St. Pierre Jolys	J. D. Tourond	6	12	12 m.	387 50
Oxford—Railway Station	T. J. Latimer	1/2	12	12 m.	187 80
Ozerna—Sandy Lake	M. Shewchuk	7	2	6 m. from Oct. 1, '14	80 00
Pacific Junction—Railway Station	A. E. Bates	500 yd	6	10 m., 7 d. to Feb. 7, '15	111 22
"	Ino. A. Bunn	500 yd	6	1 m., 21 d. from Feb. 7, '15	18 78
Pequiss—Selkirk	G. S. Dickinson	61	2	12 m.	160 00
Pendennis—Railway Station	C. Fox	200 yd	12	12 m.	156 00
Petrel—Railway Station	William Currie	100 yd	6	12 m.	78 25
Pettapiece—Railway Station	F. W. Giles	200 ft.	12	12 m.	106 00
Pionon—Railway Station	C. Halliday	1	12	12 m.	125 20
Pilot Mound—Railway Station	J. B. Baird	1	13	12 m.	200 00

APPENDIX B—Continued.

DETAIL of all payments for Mail Transportation in Manitoba Postal Division, &c.—Continued.

Name of Route.	Name of Contractor.	Distance in Miles.	No. of Trips per Week.	Period, in Months and Days.	Amount.
Pine Creek Station—Railway Station.	J. C. Hanna	1	6	11 m. from May 1, '14	\$ 71 75
Pine River Station—Railway Station.	M. Toporowski	100 yds	6	12 m.	194 00
Piney—Railway Station.	M. Toporowski	1,300 ft.	6	12 m.	78 25
Pinewood—Railway Station.	H. Procter	1	12	12 m.	332 25
Pipestone—Railway Station.	J. W. Crawford	1	12	12 m.	156 50
Pipestone—R. R. No. 1.	Geo. A. Bayne	25	3	8 m. from Aug. 1, '14	399 68
Pipestone—R. R. No. 2.	Geo. A. Bayne	27	3	4 m. from Dec. 1, '14	166 66
Plumas—Railway Station.	J. M. Nowell	1	12	12 m.	219 10
Plum Coulee—Railway Station (C.P.).	J. Reichert	1	12	12 m.	150 00
Pomeroy—Roland.	F. Sutton	5	1	12 m.	55 00
Pope—Railway Station.	H. R. Murvin	163 yds	6	12 m.	156 50
Poplar Point—Railway Station.	W. Lang	1	12	12 m.	185 00
Poplar Point—At Ambrose.	M. R. Gowler	21 1/2	2	12 m.	350 00
Portage la Prairie—Railway Station.	J. J. Pearson	1	55, 62 1/2, 52, 64 1/2, 50, 64 1/2	9 m. to Dec. 31, '14	1,788 94
Portage la Prairie—Railway Station.	G. Horton	1	3	3 m. from Dec. 31, '14	437 50
Portage la Prairie—R. R. No. 2.	R. H. Roe	22	3	6 m. from Oct. 1, '14	228 48
Portage la Prairie—Street Letter Boxes	C. G. Fawcett		13	12 m.	816 00
Port Arthur—Conveyance of Letter Carriers.	Port Arthur Municipal Railway		12	m.	309 00
Port Arthur—Street Letter Boxes.	J. C. Dillon		12	m.	2,300 01
Port Arthur—Railway Stations (C.N. & C.P.).	J. H. Gasley	1	26	12 m.	1,290 90
Prairie Grove—Railway Station.	R. Dunlop	1	2	12 m.	156 03
Pratt—Railway Station.	F. Menzies	300 yds	6	12 m.	78 00
Pratt—Railway Station.	A. Hyslop	160 yds	6	12 m.	37 50
Queens Valley—Winnipeg, R. M. D.	W. H. Hemming	494	6, 4, 6	12 m.	1,241 04
Quibell—Railway Station.	J. A. Valley	60 yds	6, 4, 6	12 m.	60 66
Rainy River—Railway Station.	P. B. Inglis	1	12	3 m. to June 30, '14	117 00
Rainy River—Railway Station.	Chas. Desjardins	1	12	9 m. from June 30, '14	293 75
Rainy River—Rapid River	M. Robertson	1	1	12 m.	104 00
Rapid City—Rail. St's. (C.N. & C.P.)	J. Whyte	1 & 1/2	6 & 24	12 m.	468 50
Ratons—Railway Station.	D. Rutean	1	6, 4, 6	12 m.	121 14
Rathwell—Railway Station.	T. C. Forbes	1	12	12 m.	150 48
Reburn—Railway Station.	G. C. Main	1	12	12 m.	156 00
Reburn—Railway Station.	C. Haas	75 yds.	12	12 m.	125 20
Reburn—Skylake.	Anton Salyga	11	1	6 m. from July 1, '14	74 10
Remis—Railway Station.	J. Bogart	300 yds.	12	12 m.	100 60
Remis—Railway Station.	A. J. Campbell	1	24	6 m. to Sept. 30, '14	119 04
Remis—Railway Station.	Graig Bros.	1	24	6 m. from Sept. 30, '14	105 30
Reykjavik—The Narrows.	K. Goodman	16	1	10 m. to Jan. 31, '15	116 66
Reykjavik—The Narrows.	A. Bjornson	16	1	2 m. from Jan. 31, '15	33 34
Rellan—Railway Station.	E. Gordon	50 yds.	6 & 4	5 m., 11 d. to Sept. 11, '14	12 50
Rellan—Railway Station.	Wm. Bell	50 yds.	6 & 4	6 m., 19 d. from Sept. 11, '14	43 00
Richer—St. Ann des Chene.	H. Fontaine	9	2	12 m.	135 00
Ridgeville—Railway Station.	H. B. Clifford	140 yds.	6	12 m.	308 57
Ridgway—Railway Station.	J. W. Dunfield	1	2	12 m.	206 00
Riding Mountain—Railway Station.	R. Campbell	1	12	12 m.	192 55
Ritchot—St. Boniface.	F. C. Bailey and H. Newbury	9	1	9 m. to Dec. 31, '14	262 50
Ritchot—St. Boniface.	H. Newbury	1	1	3 m. from Dec. 31, '14	87 50
Rivers—Railway Station.	E. N. Dummore	250 yds.	14	12 m.	273 75
Robbin—Railway Station.	A. B. Gill	150 yds.	11	12 m.	299 43
Robbin—Tumbell.	J. H. Curle	12	1	12 m.	117 00
Roland—Railway Station.	W. H. Lowe	176 yds.	12	12 m.	99 18
Roland—R. R. No. 1.	W. Robinson	24	6	6 m. from Oct. 1, '14	465 23
Rosa—Stuartburn.	P. Tanchak	11 1/2, 14 1/2	1	12 m.	115 65
Rosebank—Railway Station.	A. H. Baker	110 yds.	12	12 m.	62 16
Rosebank—Railway Station.	G. M. Plummer	150 yds.	12	15 d. to April 15, '14	3 81
Russell—Railway Station.	Wm. Galbraith	150 yds.	12	11 m., 15 d. from April 15, '14	124 61
Rosenfeld—Railway Station.	S. B. Achuson	1	24	6 m. to Sept. 30, '14	125 00
Rosenfeld—Railway Station.	E. J. Weber	1	24	6 m. from Sept. 30, '14	125 00
Rosewood—Railway Station.	W. C. Morris	1	3	12 m.	175 00
Roseburn—Railway Station.	W. Strong	1	6	12 m.	123 15
Rosendale—Railway Station.	A. Miller	180 yds.	12	4 m. to July 31, '14	41 73
Rosendale—Railway Station.	W. C. Pooles	180 yds.	12	8 m. from July 31, '14	83 47
Rosmar—Railway Station.	P. Benehell	1	12	12 m.	156 15
Roslyn Village—Railway Station.	S. Shaffor	200 yds.	6	12 m.	78 25
Roslyn Village—Slate River Valley.	A. W. Treivier	1	3	12 m.	210 00
Routhwaite—Railway Station.	W. H. Hunter	1	12 & 6	12 m.	138 62
Routledge—Railway Station.	M. Beech	1	3	12 m.	34 29
Russell—Rail. St's. (C.N. & C.P.).	F. Vinnell	1,761 yds.	6, 12	12 m.	669 70

APPENDIX B—Continued.

DETAIL of all payments for Mail Transportation in Manitoba Postal Division, &c.—Continued.

Name of Route.	Name of Contractor.	Distance in Miles.	No. of Trips per Week.	Period, in Months and Days.	Amount.
St. Adolphe—Railway Station.....	F. Courchaine.....	2	3	2 m.....	140 00
St. Agathe—Railway Station.....	A. Darge.....	1	12 & 6.	12 m.....	175 55
St. Anne des Chenes—Railway St'n.....	F. Hebert.....	1	12	12 m.....	224 00
St. Anne des Chenes—St. Raymond R.M.D.....	J. Dufresne.....	44	2	12 m.....	75 00
St. Anne des Chenes—Saltel.....	L. Bourbonniere.....	84	1	12 m.....	75 00
St. Anthony Mine—Wako.....	D. F. Coveney.....	51	1	12 m.....	1,140 00
St. Boniface—Railway Station (C.N.).....	E. Michaud.....	3	6	12 m.....	156 00
St. Boniface—Street Letter Boxes.....	H. Millette.....	3	13	1 m., 21 d. fr. Feb. 8, '15	43 33
St. Charles—Winnipeg.....	The Local Railway & Suburban Rapid Transit Company.....	91	6	12 m.....	1,200 00
St. Claude—Railway Station.....	L. Lacroix.....	110 yds.	12	12 m.....	157 50
St. Jean Baptiste—Railway Station.....	J. E. Comeault.....	4	12	12 m.....	168 00
St. Lare—Woodridge.....	L. Grenier.....	9	2	12 m.....	220 00
St. Laurent—Railway Station.....	Jas. Boivin.....	4	6	12 m.....	200 00
St. Lazare—Railway Station.....	H. Tillman.....	1	7, 12.	12 m.....	125 75
S. Leon—Somerset.....	O. Rondeau.....	7	4	12 m.....	280 00
St. Louis Guilbert—Railway Station.....	H. McNair.....	333 yds.	12, 18, 24	12 m.....	179 40
St. Louis Guilbert—R. R. No. 1.....	C. Christon.....	29	3	12 m.....	609 63
St. Martin's Station—Railway St'n.....	P. Warow.....	40 yds.	6	12 m.....	83 40
St. Norbert—Railway Station.....	J. Campesau.....	4	12	12 m.....	111 99
St. Owens—Catching Post.....	R. Colley.....	195 yds.	12	12 m.....	103 00
St. Rose du Lac—Shergrove.....	F. H. Randall.....	15	1	8 m. from Aug. 1, '14	99 33
St. Rose du Lac—Valpoy.....	B. Giroux.....	10	1	9 m. from July 1, '14	93 75
St. Vital—Winnipeg (R.M.D.).....	D. Dumas.....	54	4	7 m. to Oct. 31, '14	146 75
St. Vital—Winnipeg (R.M.D.).....	R. Nisbet.....	54	4	5 m. from Oct. 31, '14	93 75
Sandilands—Railway Station.....	H. Leger.....	150 yds.	6	12 m.....	82 00
Sandy Lake—Railway Station.....	A. Bridgeman.....	300 yds.	6	12 m.....	78 25
Sanford—Railway Station.....	J. H. Parker.....	156 ft.	12	12 m.....	156 50
Savanne—Railway Station.....	F. Edwards.....	1	12	12 m.....	294 75
Scatar—Railway Station.....	W. Crothers.....	200 yds.	6	12 m.....	62 60
Scatar—Railway Station.....	W. P. Hraszow.....	200 ft.	6	12 m.....	125 20
Scarmo—Vestfold.....	A. M. Freeman.....	7	1	12 m.....	78 73
Selkirk—Railway Station.....	T. Reid.....	24	12	12 m.....	626 00
Selkirk—Railway Station.....	E. Millidge.....	1	6 & 12.	12 m.....	202 82
Selkirk—Street Letter Boxes.....	D. Sutherland.....	410 yds.	14	3 m. to June 30, '14	13 50
Selkirk—Street Letter Boxes.....	Jas. Massey.....	410 yds.	14	9 m. from June 30, '14	37 50
Selkirk—Winnipeg (R.M.D.).....	E. Millidge.....	237	6	12 m.....	2,635 53
Sellers—Railway Station.....	C. Prouty.....	150 yds.	6	1 m. 14 d. to May 14, '14	9 43
Sellers—Railway Station.....	D. Simpson.....	150 yds.	6	10 m. 17 d. from May 14, '14	69 57
Shanawan—Railway Station.....	A. S. Yarwood.....	100 yds.	12	12 m.....	125 20
Shellmouth—Railway Station.....	F. Bryant.....	170 yds.	6	12 m.....	153 00
Shenston—Stratton.....	H. Potter.....	71	2	12 m.....	101 00
Sherpaby—Starbuck.....	A. L'Esperance.....	7	1	12 m.....	80 00
Shoal Lake—Railway Station.....	M. Simpson.....	1	12	12 m.....	172 12
Shortdale—Railway Station.....	David Marantz.....	100 yds.	6	7 m. from Sept. 1, '14	54 62
Sidney—Railway Station.....	G. Goulding.....	146 yds.	12	12 m.....	140 55
Sifton—Railway Station.....	T. Ramsay.....	125 yds.	6	12 m.....	131 45
Sifton—Zoria.....	J. Guozdowski.....	9	1	12 m.....	100 00
Silver Mountain—Railway Station.....	M. D. Mitchell.....	200 yds.	6	12 m.....	50 00
Silverton Station—Railway Station.....	W. D. Hargreaves.....	220 yds.	6	12 m.....	219 10
Sinclair Station—Railway Station.....	J. Milton.....	1/2	12	12 m.....	306 74
Sinclair Station—Tilton.....	A. Lapointe.....	141	3	12 m.....	465 00
Snow Lookout—Railway Station.....	J. White.....	90 yds.	12, 8, 10.	12 m.....	244 80
Sirko—Sandawa.....	Geo. Skrumeda.....	6	1	7 m. from Sept. 1, '14	30 43
Sleeman—Railway Station.....	E. Hamilton.....	350 yds.	12	3 m. to June 30, '14	104 50
Sleeman—Railway Station.....	Geo. E. Wood.....	350 yds.	12	9 m. from June 30, '14	362 50
Smith Hill—Railway Station.....	J. Shepherd.....	200 yds.	6	12 m.....	69 50
snow Flaks—Railway Station.....	F. Shilon.....	1/4 m.	6	12 m.....	75 25
snow Flaks—R. R. No. 1.....	W. H. Handford.....	25	3	4 m. from Dec. 1, '14	121 47
snow Flaks—Velma.....	E. Sims.....	71	3	8 m. to Nov. 30, '14	156 00
Solsbirch—Railway Station.....	J. C. Anderson.....	9	12	12 m.....	120 41
Somerset—Railway Station.....	R. W. McMorran.....	1	24, 18.	12 m.....	202 49
Souris—Railway Station.....	J. F. Moore.....	18	18	9 m. to Dec. 31, '14	187 01
Souris—Railway Station.....	J. Bowie.....	18	18	3 m. from Dec. 31, '14	80 85
South Junction—Railway Station.....	L. Hrisebois.....	600 yds.	18	12 m.....	294 70
Sperling—Railway Station.....	W. H. Millichamp.....	50 yds.	12	12 m.....	156 50
Sprague—Railway Station.....	J. W. Caldwell.....	800 feet.	12	6 m. to Sept. 30, '14	47 10
Sprague—Railway Station.....	S. Richards.....	800 ft.	15	3 m. to Dec. 31, '14	43 00
Sprague—Railway Station.....	A. E. Powell.....	800 ft.	15	3 m. from Dec. 31, '14	38 50
Springfield—Catching Post.....	M. J. Egan.....	80 yds.	7	12 m.....	152 50

APPENDIX B—Continued.

DETAIL of all payments for Mail Transportation in Manitoba Postal Division, &c.—Continued.

Name of Route.	Name of Contractor.	Distance in Miles.	No of Trips per Week.	Period, in Months and Days.	Amount.
					\$ cts.
Springstein—Railway Station.	W. E. Howes.	100 yds.	3	12 m.	1 00
Spurgrave—Railway Station.	C. H. Waterman.	50 yds.	6	12 m.	55 00
Stanley—Railway Station.	G. Neve.	30 yds.	6	12 m.	125 20
Starbuck—Railway Station.	G. E. Dechene.		12	12 m.	148 20
Steinbach—Railway Station.	J. J. Funk.	91	6	6 m. to Sept. 30, '14.	350 50
Steinbach—Railway Station.	A. D. Doerksen.	91	6	6 m. from Sept. 30, '14.	350 50
Stephenfield—Railway Station.	Hanna Spark.	50 yds.	6	12 m.	100 00
Stockton Station—Railway Station.	N. Fallis.		12	12 m.	173 80
Stonewall—Railway Station.	J. E. Besoby.		18, 12.	12 m.	144 80
Stonewall—Navy Bank.	J. Miller.	91	2	12 m.	200 00
Stony Mountain—Railway Station.	R. S. Brown.	11	15 & 12	12 m.	299 60
Strathclair Station—Railway Station.	J. B. Wilson.	295 yd.	12	12 m.	228 40
Stratton—Railway Station.	J. J. Oster.	500 yd.	12	12 m.	313 00
Stuartburn—Railway Station.	T. Holgate.	6	3	12 m.	149 00
Sundown—Railway Station.	W. Kinne.	200 yd.	6	12 m.	78 25
Superior Junction—Ry. Sta. G.T.P.	F. Cosco.	3,550 ft.	6 & 4	12 m.	308 00
Swan Lake—Railway Station.	G. B. Gordon.		12	1 m. to April 30, '14.	13 00
Swan Lake—Railway Station.	G. Crawford.		12	1 m. from April 30, '14.	182 00
Swan River—Railway Station.	H. Harley.		18 & 12	9 m. to Dec. 13, '14.	408 00
Swan River—Railway Station.	B. Finnes.		12 & 10	3 m. from Dec. 3, '14.	96 20
Taché Station—Railway Station.	J. G. Veitch.		12	12 m.	65 00
Teemce—Railway Station.	W. Stark.	55 yd.	6	12 m.	78 00
Teulon—Railway Station.	M. A. Martin.	133 yd.	12	12 m.	125 20
The Landing—Westbourne.	A. Poschenrider.	22	6	12 m.	257 40
Thorahill—Railway Station.	J. J. Bond.		12	12 m.	156 50
Thorahill—R. R. No. 1.	J. S. Dwenin.	14	3	1 m. from March 1, '15.	22 34
Thorahill—R. R. No. 2.	J. S. Dwenin.	29	3	1 m. from March 1, '15.	47 65
Togo—Walkorburn.	A. E. Pitfield.	12	1	12 m.	115 00
Tolstoi—Railway Station.	S. Owsianyk.	100 yd.	3	9 m. to Dec. 31, '14.	29 50
Tolstoi—Railway Station.	J. Rosenstock.	100 yd.	3	3 m. from Dec. 31, '14.	9 50
Transcona—Winnipeg.	L. O'Connor.	61	6	12 m.	600 00
Tranter—Wacouta.	W. D. Tranter.	8	1	9 m. from July 1, '14.	75 00
Treesbank—Railway Station.	J. E. Little.		12	12 m.	80 00
Truherne—Railway Station.	W. H. House.		12	12 m.	187 80
Two Creeks—Ry. Sta.	J. Rae.	100 yd.	3	1 m. from March 1, '15.	3 50
Tyndall—Railway Station.	A. M. Blue.	100 yd.	12	12 m.	156 50
Ukraina—Railway Station.	J. Hruszowy.	200 yd.	6	12 m.	78 25
Underhill—Railway Station.	W. H. B. Hill.	80 yd.	12	12 m.	130 25
Underhill—West Hall, R.M.D.	J. W. Thorpe.	8	2	9 m. to Dec. 31, '14.	146 82
Underhill—R. M. D. No. 1.	J. S. Aldred.	16	2	3 m. from Dec. 31, '14.	47 70
Union Point—Railway Station.	J. Gratton.	1	3	12 m.	157 00
Uno—Railway Station.	J. R. Bliss.	200 yd.	6	12 m.	125 20
Valley River—Railway Station.	T. E. Boughen.	146 yd.	6	12 m.	156 50
Valley Stream—Railway Station.	G. Ford.	31	2	12 m.	100 00
Vassar—Railway Station.	A. J. Benadry.		12	12 m.	74 50
Vassar—Whitmouth Lake.	J. Fanick.	13	1	6 m. from Oct. 1, '14.	38 94
Vermillion Bay—Railway Station.	W. J. O'Neill.	110 yd.	7	3 m. to June 30, '14.	15 00
Vermillion Bay—Railway Station.	A. J. Ralph.	110 yd.	7	9 m. from June 30, '14.	45 00
Yrden—Railway Station, C.N.	E. Stoner.	375 yd.	12	12 m.	195 37
Yrden—Railway Station, C.P.	H. A. Irwin.		38	12 m.	564 24
Ysias—Railway Station.	T. O. Miller.		6	12 m.	234 75
Ysias—Zhoda.	J. Kulczowski.	100 yd.	6	12 m.	93 00
Ysias—Zhoda.	W. Tymalyczak.	10	1	12 m.	30 00
Ysias Station—Railway Station.	J. Watson.	300 ft.	6 & 4	12 m.	45 45
Volga—Winnipegosis.	S. Warwarek.	11	1	2 m.	120 00
Wahigoon—Railway Station.	J. D. Aron.	160 yd.	14	12 m.	328 50
Wako—Railway Station.	D. Gastmeier.	1	6 & 16	12 m.	58 13
Wakopa—Railway Station.	L. H. Morgan.	75 yd.	6 & 4	12 m.	69 73
Waldbol—Catching Post.	G. Imrscher.	1,300 yd.	6	12 m.	187 80
Wanpung—Railway Station.	L. Chastagner.	67 yd.	6	12 m.	78 25
Waskadu—Railway Station.	W. H. Hotham.	88 yd.	12 & 10 & 8.	12 m.	178 90
Wawanesa—Railway Station.	W. S. Foster.	1	12 & 9	12 m.	170 81
Wawanesa—Methvea Ry Sta.	T. J. Rule.	4	3	3 m., 13 d. from Jan. 19, '15.	31 00
Wellwood—Railway Station.	G. R. Black.	200 yd.	6	12 m.	250 40
Westbourne—Railway Station.	A. E. Smalley.		12	12 m.	251 70
Whesland—Railway Station.	H. Bicknell.	120 yd.	12	12 m.	156 00
Whitmouth—Railway Station.	H. Defoort.	146 yd.	12	12 m.	219 10
Whitewater—Railway Station.	L. Lucas.	1	12	12 m.	124 75
Whytelwood—Railway Station.	H. B. Pilutze.	500 ft. & 24.	12 & 18 & 12 m.		81 73
Willen—Ry. Station.	E. A. Fox.	400 yd.	12	2 m. from Feb. 1, '15.	12 73

APPENDIX B—Continued.

DETAIL of all payments for Mail Transportation in Manitoba Postal Division, &c.—Concluded.

Name of Route.	Name of Contractor.	Distance in Miles.	No. of Trips per Week.	Period, in Months and Days.	Amount.
					\$ cts.
Windygates—Railway Station.....	G. A. Wilson.....	600 yd.	6	12 m.....	234 75
Winkler—Railway Station.....	B. Loewin.....	1	12	6 m. to Sept. 30, '14.....	62 30
Winkler—Railway Station.....	I. E. Loewin.....	1	12	6 m. from Sept. 30, '14.....	72 30
Winnipeg Beach—Railway Station.....	W. Robinson.....	125 yd.	12, 24 & 18	12 m.....	344 33
Winnipeg—Christmas Special Mail Del.	National Transfer Co.			Christmas Season, 1914.....	662 85
Winnipeg Conveyance Letter Carriers.	Winnipeg Electric Co. & Rapid Transit Co.			12 m.....	4,148 44
Winnipeg—Postal Stn. "A" & Railway Depots.....	M. Peebles.....			12 m.....	16,466 01
Winnipeg—Postal Stn. "B" Sub. P.O. No. 24.....	Stanley Batt.....	1½	6	7 m., 14 d. to Nov. 14, '14.....	93 34
Winnipeg—Street Letter Boxes and Postal Station "B".....	W. Halpenny, Jr.....			12 m.....	13,900 00
Winnipeg—Postal Stns. "C" & "D".....	R. R. Vincent.....			12 m.....	2,502 00
Winnipegosis—Railway Station.....	R. C. Burrell.....	1/8	6	12 m.....	67 35
Wood Bay—Railway Station.....	J. C. Watson.....	1	6	6 m. to Dec. 31, '14.....	50 00
Wood Bay—Railway Station.....	C. T. Masson.....	1	6	3 m. from Dec. 31, '14.....	41 00
Woodlands—Railway Station.....	G. H. Broadfoot.....	2	6	12 m.....	124 80
Woodnorth—Railway Station.....	B. M. Hart.....	90 yd.	6	12 m.....	62 60
Woodridge—Railway Station.....	J. Pelleret.....	100 yd.	12	12 m.....	78 17
Woodroyd—Railway Station.....	Robt. Thompson.....	3	1	5 m. from July 1, '14.....	27 50
Woodroyd—Railway Station.....	G. Muir.....	3	4	4 m. from Dec., 1, '14.....	16 06
Woodside—Railway Station.....	J. Sharp.....	1½	3	12 m.....	73 50

PARCEL POST DELIVERY.

Brandon—Parcel Post Delivery.....	W. A. Sproule.....			12 m.....	611 00
Fort William—Parcel Post Delivery.....	W. H. Trisch.....			1 m., 10 d. to May 10, '14.....	34 15
Fort William—Parcel Post Delivery.....	G. L. Allen.....			5 m. to Oct. 29, '14.....	178 41
Fort William—Parcel Post Delivery.....	W. J. Hendersen.....			5 m., 10 d. from Oct. 20, '14.....	187 83
Fort Arthur—Parcel Post Delivery.....	E. Kittle.....			1 m., 12 d. to May 12, '14.....	61 00
Bort Arthur—Parcel Post Delivery.....	H. Scott.....			10 m., 19 d. from May 12, '14.....	278 50

Total.....\$ 213,547 79

APPENDIX B—Continued.

MOOSE JAW POSTAL DIVISION.

DETAIL of all payments for Mail Transportation in Moose Jaw Postal Division, made within the Fiscal Year ended March 31, 1915.

Name of Route.	Name of Contractor.	Distance in Miles.	No. of Trips per Week.	Period, in Months and Days.	Amount.
					\$ cts.
Abbey—Baxterville.	C. L. Baxter.	14	1	10 m. to Jan. 31, '15.	154 00
Abbey—Baxterville.	E. Harrison.	14	1	3 m. from Jan. 3, '15.	23 66
Abbey—Maple Dale.	W. A. Warner.	7	2	12 m.	312 00
Abbey—Railway Station.	A. Bolsover.	1,000 ft.	6	12 m.	78 25
Abernethy—Railway Station.	J. Morrison.	50 r.	12	12 m.	250 40
Adair—Moffat.	E. J. Fleming.	7 1/2	2	12 m.	187 48
Adair—Railway Station.	E. J. Fleming.	2	6	12 m.	187 80
Admiral—Filiatrault.	H. W. Webster.	16	2	5 m. to Aug. 31, '14.	136 15
Admiral—Filiatrault.	Z. Filiatrault.	16	2	7 m. from Aug. 31, '14.	210 00
Admiral—Lac Pelletier.	R. N. Francis.	25	2	1 m., 16 d. to May 31, '14.	81 50
Admiral—Railway Station.	C. Hazelton.	400 yd.	12	9 m. to Feb. 28, '15.	222 00
Admiral—Railway Station.	A. J. Denny.	400 yd.	12	1 m. from Feb. 23, '15.	19 50
Admiral—Vallee Ste. Claire.	C. Duclos.	12	2	1 m. from Feb. 28, '15.	247 91
Aitkin—Railway Station.	J. R. Gulok.	150 yd.	6	12 m.	78 25
Aitkin—White Bear.	W. J. Birch.	8	1	5 m., 17 d. from Oct. 15, '14.	54 00
Alameda—Dalesboro.	J. Richardson.	25	2	12 m.	450 00
Alameda—Railway Station.	E. Cronk.	270 yd.	12	12 m.	250 00
Alford—Cloning.	S. Hencock.	7	2	2 m. to May 31, '14.	33 33
Alford—Wiseton.	S. Hencock.	13	2	12 m.	333 33
Alida—Wauchope.	E. Lemieux.	18	2	12 m.	350 00
Alma—Eyre.	J. J. Daley.	15	1	7 m., 18 d. from Aug. 14, '14.	104 00
Alma—Railway Station.	D. Ellison.	200 yd.	12	3 m., 18 d. to July 15, '14.	84 00
Alma—Railway Station.	G. Rutledge.	300 yd.	12	8 m., 13 d. from July 18, '14.	271 50
Amelia—Chimox.	C. T. Truswell.	10	1	12 m.	130 00
Amelia—Clawley.	A. Huseby.	30	1	12 m.	455 00
Amelia—Karluk.	O. Heggestad.	25	1	12 m.	364 00
Amelia—Wrightville.	R. J. Gordon.	11	1	12 m.	130 00
Analet—Querrin.	G. Chamberlain.	9	1	12 m.	75 00
Analet—Railway Station.	J. M. Martin.	75 yd.	12	12 m.	313 00
Anerley—Braitton.	O. J. Hopkins.	12	2	2 m. to May 31, '14.	33 33
Anerley—Railway Station.	E. Odegard.	250 yd.	6	10 m. from June 1, '14.	101 66
Aneroid—Canana.	J. E. Clark.	6 1/2	3	10 m. from June 1, '14.	161 66
Aneroid—Railway Station.	W. T. Mullan.	200 yd.	12	8 m., 25 d. to March 20, '15.	120 00
Aneroid—Railway Station.	G. O. Poffock.	200 yd.	12	11 d. from March 20, '15.	4 65
Aneroid—Vanguard.	W. Arnold, Sr.	32	1	2 m. to May 31, '14.	72 00
Annehole—Assinboia.	L. Henrikson.	14	1	10 m. from June 1, '14.	117 00
Antelope—Railway Station.	M. E. Arl.	100 yd.	6	12 m.	78 25
Antler—Bellegarde.	F. Sylvestre.	5	1	12 m.	47 00
Antler—Railway Station.	H. Hopkins.	93 yd.	12	12 m.	150 00
Archibald—Railway Station.	V. Eblstrom.	125 yd.	6	12 m.	78 00
Archibald—Cron.	H. Webber.	14 1/2	2	6 m. to Sept. 30, '14.	182 00
Archibald—Railway Station.	H. Webber.	53 1/2 yd.	4	6 m. from Sept. 30, '14.	36 40
Archibald—Westview.	H. Webber.	3 1/2	2	2 m., 13 d. to Dec. 13, '14.	20 25
Archibald—Westview.	E. J. Cadmore.	3 1/2	2	3 m., 18 d. from Dec. 13, '14.	35 85
Arcola—Hildebrand.	F. Wittulm.	10	1	12 m.	130 00
Arcola—Railway Station.	T. C. Yeoward.	1	12	6 m. to Sept. 30, '14.	138 00
Arcola—Railway Station.	J. Hoey.	1	12	6 m. from Sept. 30, '14.	121 80
Assinboia—Hillthorpe.	E. H. Williams.	12	2	12 m.	315 00
Assinboia—Limerick.	G. Knox.	13	2	2 m. to May 31, '14.	89 25
Assinboia—Railway Station.	T. H. Ross.	1	12	11 m. from May 1, '14.	450 00
Assinboia—Stonehenge.	D. Morrow.	19	2	12 m.	550 00
Assinboia—Villefranche.	F. G. Woodman.	13	1	12 m.	150 00
Atlix—Success.	G. Forbes.	10	2	12 m.	225 00
Atwater—Railway Station.	D. Maxwell.	400 yd.	12	12 m.	159 55
Auberton—Oxbow.	T. Decker.	15	1	12 m.	205 00
Audrey—Carievale.	F. D. Puffer.	12 1/2	2	12 m.	225 00
Audrey—Nottingham.	J. R. Kennedy.	7	2	12 m.	170 00
Austinville—Instow.	H. McDougall.	8 1/2	1	1 m. to June 30, '14.	10 00
Avonhurst—Railway Station.	W. A. Caswell.	6	6	12 m.	78 25
Avonlea—Clay Site.	W. T. Pollock.	8	2	3 m. to June 30, '14.	52 00
Avonlea—Diri Hills.	A. H. Buchanan.	25	1	7 m. to Oct. 31, '14.	131 25

APPENDIX B—Continued.

DETAIL of all payments for Mail Transportation in Moose Jaw Postal Division, &c.—Continued.

Name of Route.	Name of Contractor.	Distance in Miles.	No. of Trips per Week.	Period, in Months and Days.	Amount.
					\$ cts.
Avonlea—Railway Station.....	D. A. McArthur.....	175 yd.	6	3 m. to June 30, '13.....	19 50
"	G. L. Monson and W. L. McRorie.....	175 yd.	12	9 m. from June 30, '14.....	179 00
Aylesbury—Railway Station.....	A. Fishlock.....	14	12	12 m.	175 00
Baldon—Railway Station.....	E. F. Cassidy.....	300 yd.	6	4 m., 8 d. to Aug. 5, '14.....	28 00
Baldon—Railway Station.....	H. Collier.....	300 yd.	6	7 m., 23 d. from Aug. 5, '14.....	50 25
Balcross—Railway Station (C.P.).....	G. C. Ludlow.....	200 yd.	12	12 m.	156 50
Balcross—Railway Station (G.T.P.).....	J. Barton.....	100 rd.	6,	12 6 m. to Sept. 30, '14.....	157 00
"	G. C. Bower.....	100 rd.	12	6 m. from Sept. 30, '14.....	156 00
Balgonic—Railway Station.....	T. F. Langan.....	10	26	12 m.	322 10
Bangor—Railway Station.....	T. P. Owen.....	227 yd.	12	12 m.	219 10
Bangund—Neptuno.....	A. Matter.....	9	1	10 m. to Jan. 31, '15.....	114 58
"	D. Beaton.....	9	1	2 m. from Jan. 31, '15.....	10 41
Baring—Railway Station.....	W. Ney.....	400 yd.	12	12 m.	805 45
Bateman—St. Bonewell's.....	J. Bateman.....	6	1	12 m.	52 23
Battle Creek—Govenlock.....	W. Govenlock.....	20	1	12 m.	300 00
Battle Creek—Maple Creek.....	E. J. Parsonage.....	48	1	12 m.	721 33
Battrum—Railway Station.....	C. Trongsward.....	120 yd.	6	12 m.	78 23
Bavelou—Millwood.....	M. O. Bark.....	9	1	12 m.	80 00
Bayard Station—Railway Station.....	Z. Thiele.....	100 yd.	6	9 m. from July 1, '14.....	56 75
Beadle—Railway Station.....	F. J. James.....	100 yd.	12	12 m.	150 50
Bochar—Railway Station.....	R. C. Stewart.....	100 yd.	6	7 m. from Sept. 1, '14.....	45 00
Belanger—Moirvale.....	C. Moir.....	8	2	5 m. from Nov. 1, '14.....	45 00
Belbeck—Moirvale.....	W. F. Harris.....	200 yd.	12	12 m.	125 20
Belle Plaine—Moirvale.....	J. R. Dixon.....	4	12	12 m.	187 80
Belle Plaine—Stony Beach.....	H. T. Chapman.....	51	2	6 m. to Sept. 30, '14.....	78 00
Belvoir—McGee.....	T. W. Calerati.....	10	2	6 m. to Sept. 30, '14.....	112 50
"	E. Chapman.....	10	2	6 m. from Sept. 30, '14.....	125 00
Bender—Fitzmaurice.....	J. McDougall.....	9	1	12 m.	101 00
"	M. McDougall.....	9	1	12 m.	100 56
Bender—Hazelwood.....	J. J. Irwin.....	12	2	12 m.	255 00
Bender—Railway Station.....	A. Watt.....	75 yd.	12	12 m.	146 75
Bengough—Big Muddy.....	T. Marshall.....	48	1	12 m.	650 00
Bengough—Buffalo Gap.....	C. M. Weber.....	30	1	5 m. from Nov. 1, '14.....	187 50
Bengough—Horison.....	S. A. Muirhead.....	11	6	2 m. to May 31, '14.....	130 00
"	W. Muirhead.....	11	6	10 m. from May 31, '14.....	652 50
Bengough—Una.....	S. A. Muirhead.....	5	2	15 d. to April 15, '14.....	10 00
Benson—Cullen.....	A. E. Wilson.....	10	2	1 m. to April 30, '14.....	24 00
Benson—Railway Station.....	A. E. Wilson.....	250 yd.	6	11 m. from May 1, '14.....	83 23
Benstephen—Chaplin.....	R. D. Stephens.....	12	2	12 m.	200 00
Bersina—Churchbridge.....	A. T. Penwarden.....	13	1	12 m.	156 00
Bergfield—Gladmar.....	N. Balzer.....	11	1	16 d. from March 15, '15.....	4 72
Bergfield—Rozanmine.....	R. Appleby.....	8	1	11 m. from May 31, '14.....	76 52
Bernard—Locky Lake.....	A. Hoggie.....	12	2	12 m.	343 75
Bestville—Sandford Deno.....	A. Laub.....	26	1	12 m.	304 90
Bethune—Railway Station.....	J. Slater.....	200 yd.	12	12 m.	218 40
Bethune—Waldorf.....	W. and J. Ogilvie.....	124	7	12 m.	185 00
Beverley Station—Railway Station.....	J. Weismiller.....	100 yd.	12	12 m.	249 10
Bickleigh—Finks.....	J. Baldalls.....	144	1	5 m. from Oct. 1, '14.....	78 00
Bienfait—Finks.....	J. F. Doerr.....	450 yd.	12	12 m.	158 50
Biensait—Taylorton.....	J. F. Doerr.....	3	6	12 m.	450 00
Bigford—Marx.....	G. Beiswanger.....	7	1	12 m.	194 00
Bigford—Waldeck.....	C. M. Robson.....	24	2	6 m., 5 d. to Oct. 5, '14.....	273 15
"	D. Kirk.....	24	2	5 m., 25 d. from Oct. 5, '14.....	260 75
Billiman—Hazenmore.....	P. Krauss.....	15	1	8 m. to July 31, '14.....	45 00
"	P. Krauss.....	19	1	8 m. from July 31, '14.....	200 00
Billiman—Pinto Creek.....	P. Krauss.....	14	1	2 m. to May 31, '14.....	34 00
Birmingham—Railway Station.....	A. F. Brock.....	200 yd.	6	3 m. to June 30, '14.....	19 30
"	S. A. Smith.....	200 yd.	6	3 m. from June 30, '14.....	60 25
Bisley—Elrose.....	J. Bone.....	13	2	6 m. to Feb. 28, '15.....	150 00
Bisley—Pinto.....	J. Bone.....	10	2	1 m. from March 1, '15.....	16 65
Bisley—Flake.....	P. W. Arundel.....	10	1	6 m. to Sept. 30, '14.....	130 00
Blairville—Filiatruait.....	H. W. Webster.....	26	2	14 d. to April 14, '15.....	13 84
Blairville—Lae Pelletier.....	R. N. Francis.....	20	2	14 d. to April 14, '14.....	17 26
Blooming—Lake Park.....	E. Solie.....	6	1	12 m.	100 00
Blooming—Radville.....	H. Holtskog.....	12 & 17	2 & 1	12 m.	500 00
Blumenhuff—Railway Station.....	P. J. Kehler.....	600 yd.	6	12 m.	78 90
Boharm—Railway Station.....	D. G. McDougall.....	40 rd.	14	12 m.	225 00
Boldenhurst—Elton.....	H. A. Honey.....	20	2	12 m.	565 32
Bone Creek—Stone Farm.....	F. M. Stone.....	8	1	12 m.	130 90
Bone Creek—Webb.....	B. Lopitar.....	24	1	10 m. from June 1, '14.....	301 00
Bonvouloir—Lafesche.....	P. Bourdy.....	4	2	3 m., 15 d. to July 15, '14.....	19 50

SESSIONAL PAPER No. 24

APPENDIX B—Continued.

DETAIL of all payments for Mail Transportation in Moose Jaw Postal Division, &c.—Continued.

Name of Route.	Name of Contractor.	Distance in Miles.	No. of Trips per Week.	Period, in Months and Days.	Amount.
					\$ cts.
Borderland—Willowdale.	A. C. Moe.	6	1	6 m. from Oct. 1, '14.	39 00
Boscourvis—Orbon.	J. E. Henderson.	18½	2	12 m.	390 00
Bounty—Railway Station.	F. L. Jaque.	300 yd.	12	6 m. to Sept. 30, '14.	78 50
	P. A. McLaurin.	300 yd.	12	6 m. from Sept. 30, '14.	78 00
Hourgogne—Neville.	T. B. Murphy.	10	2	10 m. from June 1, '14.	261 00
Iratton—Railway Station.	G. H. Sealy.	250 yd.	6	12 m.	190 90
Brodenbury—Railway Station.	J. Churchill.	100 yd.	24	12 m.	390 00
Brower—Railway Station.	F. J. Stowers.	200 yd.	6	12 m.	109 20
Bridgetford—Littleville.	J. W. Jackson.	11	1	12 m.	130 00
Bridgetford—Railway Station.	A. Healey.	100 yd.	12	12 m.	156 50
Briercrest—Railway Station.	J. H. White.	300 yd.	6	12 m.	109 55
Briercrest—Spring Valley.	A. Snyder.	23	1	3 m. to June 30, '14.	39 00
Broadview—Hillesden.	F. Ealey.	14	1	12 m.	156 00
Broadview—Railway Station.	A. L. Brown.	½	2	12 m.	445 76
Brook—Plumbridge.	J. Wright.	52	2	12 m.	1,500 00
Brook—Railway Station.	H. J. McCosh.	200 yd.	12	12 m.	313 00
Bromhead—Railway Station.	R. H. Rocksted.	120 yd.	6	25 d. from March 7, '15.	5 00
Bromhead—R. R. Nos. 1 & 2.	D. Diemert.	31, 2½	2	25 d. from March 7, '15.	63 76
Bronok—Radville.	P. M. Armstrong.	3	3	1 m. to April 30, '14.	25 35
Bronok—Railway Station.	E. E. Lewarton.	550 ft.	6	5 m. to Sept. 30, '14.	59 40
	H. Miles.	550 ft.	6 & 4	6 m. from Sept. 30, '14.	84 00
Bronx—Railway Station.	J. H. Pescoe.	400 yd.	6	12 m.	78 25
Brough—Railway Station.	D. Young.	100 yd.	6	12 m.	78 25
Browning—Railway Station.	H. Peters.	200 yd.	6	12 m.	157 00
Brownlee—Fishbank.	U. Gettina.	10	3	6 m. to Sept. 30, '14.	225 00
Brownlee—Lake Valley.	A. A. Clarke.	10	2	6 m. to Sept. 30, '14.	125 00
Brownlee—Railway Station.	F. E. Bissett.	200 yd.	12	12 m.	251 70
Bryant—Railway Station.	D. H. Chamberlain.	200 yd.	6	12 m.	157 00
Bryant—View field.	A. McAulay.	12	1	1 m. to April 30, '14.	12 83
Bryenton—Marklee.	R. L. Mark.	8	2	7 m. to Oct. 31, '14.	116 66
	C. S. Toll.	8	2	1 m. to Nov. 30, '14.	16 66
Bryenton—Tuganuk.	C. F. Woddendorf.	40	2	7 m. to Nov. 30, '14.	790 62
B-Say-Tah—F. L. Qu'Appelle.	G. S. Smales.	3	6	1 m. to Aug. 31, '14.	12 00
Buffalo Bend—Richmond.	W. H. Austin.	6	2	12 m.	208 00
Buffalo Plains—Windhorst.	W. E. Carey.	10	1	12 m.	125 00
Bulyea—Maricton.	W. Haslett.	18	1	12 m.	275 00
Bulyea—Railway Station.	W. M. Hasslett.	500 yd.	24	9 m., 4 d. to Jan. 4, '15.	242 44
Butterton—Earl Grey.	R. Stotts.	8	1	12 m.	65 00
Buttress—Railway Station.	W. W. Hales.	400 yd.	6	12 m.	78 00
Byrne—R. R. No. 1.	O. Pohle.	25	2	3 m. to June 30, '14.	180 62
Cabri—Gerowille.	N. Orton.	10	2	12 m.	315 00
Cabri—Hazel.	A. M. Burman.	20	1	12 m.	405 60
Cabri—Railway Station.	A. M. Burman.	175 yd.	12	12 m.	111 00
Cabri—Sandford Dene.	A. M. Burman.	11	2	12 m.	312 00
Cadillac—Notre Dame d'Auvergne.	S. W. Caswell.	14	2	2 m. to May 31, '14.	58 00
Cadillac—Railway Station.	C. R. McKeen.	400 yd.	12	10 m. from June 1, '14.	234 50
Calderbank—Ernfold.	H. W. Clelland.	15	1	12 m.	156 00
Calder Station—Logberg.	E. Egilsson.	6	2	12 m.	156 00
Cana—Railway Station.	D. G. Lawson.	4	6	12 m.	156 50
Canaux—Kincaid.	E. Rodbard.	14	1	2 m. to May 31, '14.	33 33
Candiac Station—Railway Station.	W. A. Forde.	200 yd.	12	8 m. to Nov. 30, '14.	104 50
	E. Simms.	300 yd.	12	4 m. from Nov. 30, '14.	62 40
Cantuar—Railway Station.	P. A. Lines.	300 yd.	6	12 m.	78 25
Cantuar—R. R. No. 1.	J. Stuth.	20	2	9 m. from July 1, '14.	330 43
Canuck—Cloverly.	A. Stalker.	37	1	12 m.	622 75
Canuck—Diebolt.	J. Romdl.	14	1	12 m.	156 00
Canuck—Treslon.	A. Brown.	12	1	12 m.	150 00
Capital—Harebills.	J. W. Agar.	8½	1	9 m. from July 1, '14.	68 25
Capital—Theresa.	M. B. McIvor.	14	2	2 m. to May 31, '14.	41 66
Cardell—Railway Station.	Miss I. M. Grabriel.	800 yd.	3	12 m.	62 40
Cardvale—Railway Station.	A. Clow.	½	12	3 m. to June 30, '14.	37 44
	S. T. Ottley.	½	12	9 m. from June 30, '14.	105 10
Carlisle—Carlisle Lake Resort.	A. Nelson & Co.	9	6	3 m. to Sept. 14, '14.	70 00
Carlisle—Railway Station (C.N.).	W. Cooper.	400 yd.	6	12 m.	109 90
Carlisle—Railway Station (C.P.).	W. Cooper.	250 yd.	12	12 m.	218 24
Carmichael—Railway Station.	G. Critchlow.	330 yd.	7	12 m.	127 75
Carnduff—New Home.	Johnson & Lumbard Estate.	34	1	9 m. to Dec. 31, '14.	195 00
	Cosgrave Bros.	24	1	3 m. from Dec. 31, '14.	63 00
Carnduff—Railway Station.	J. P. Carnduff.	½	12	12 m.	215 00
Carnduff—R. R. No. 1.	G. H. Coleby.	25	2	12 m.	403 60
Carnduff—R. R. No. 2.	T. R. Reid.	29	2	3 m. from Jan. 1, '15.	89 11

APPENDIX B—Continued.

DETAIL of all payments for Mail Transportation in Moose Jaw Postal Division, &c.—Continued.

Name of Route.	Name of Contractor.	Distances in Miles.	No. of Trips per Week.	Period, in Months and Days.	Amount.
					\$ cts.
Carnoustie—Rocanville.....	A. Love.....	15	2	3 m. to June 30, '14.....	07 50
"	Wm. Kinghorn.....	15	2	9 m. from June 30, '14.....	300 00
Caron—Railway Station.....	J. Thompson.....	4	14	1 m. to April 30, '14.....	11 40
Caron—Railway Station.....	J. Lancaster.....	14	11	m. from April 30, '14.....	201 00
Carrigan—Gravelbourg.....	M. Farrell.....	10 1/2	1	12 m.....	208 00
Castle Coomb—Empress.....	W. Rowles.....	8	2	12 m.....	208 00
Cateville—Steelman.....	A. Buchanan.....	9	2	11 m. from May 1, '14.....	190 66
Cedoux—Railway Station.....	E. Carleson.....	127 yd.	6	12 m.....	93 90
Central Butte—Mawar.....	W. Gill.....	7	2	4 m. to Sept. 30, '14.....	84 60
Central Butte—Wellbank.....	P. Judkins.....	14	2	2 m. to May 31, '14.....	54 33
Ceylon Station—Hardy.....	A. Kelly.....	7	3	1 m. to April 30, '14.....	26 00
Ceylon Station—Paugman.....	Gray & McCurry.....	17 1/2	6	12 m.....	1,500 00
Ceylon Station—Rushton.....	Gray & McCurry.....	18	2	12 m.....	400 00
Chamberlain—Railway Station.....	W. H. Elkerton.....	150 yd.	12	12 m.....	156 50
Chamberly—Cloverley.....	H. L. Bentley.....	11	2	12 m.....	300 00
Chaplin—Horfield.....	J. Paynan.....	28	1	12 m.....	572 00
Chaplin—Lydiard.....	S. A. Tomkins.....	23	1	4 m. from Dec. 1, '14.....	76 66
Chaplin—Railway Station.....	H. S. G. Columbine.....	200 yd.	14	12 m.....	219 00
Chubville—Limerick.....	W. Batty.....	8 1/2	2	12 m.....	280 00
Churcane—Neipath.....	F. Walsh.....	9	1	8 m. from Aug. 1, '14.....	70 00
Churchbridge—Esterhazy.....	A. J. Putland.....	42	1	12 m.....	450 00
Churchbridge—Railway Station.....	A. E. Lewartson.....	1	12	12 m.....	250 00
Claydon—Divide.....	F. King.....	25	1	5 m., 16 d. from Oct. 15, '14.....	127 03
Claydon—Dollard.....	Geo. Hasbani.....	54 1/2	2	12 m.....	1,437 91
Claydon—Staynor Hall.....	H. Richardson.....	12	1	5 m., 14 d. to Oct. 14, '14.....	95 92
Claymets—Railway Station.....	W. T. Pollock.....	1	6	2 m. to Aug. 31, '14.....	21 20
"	S. M. Myers.....	150 yd.	6	7 m. from Aug. 31, '14.....	45 50
Clearfield—Ingleford.....	H. E. Foote.....	15	1	3 m. to June 30, '14.....	28 00
Clearfield—Wayburn.....	A. O. Stratton.....	17	1	9 m. from June 30, '14.....	75 00
Cliftonville—Golden Prairie.....	D. H. Kendall.....	8	2	12 m.....	156 00
Cloverley—Gull Lake.....	S. Schaus.....	43	2	4 m. to July 31, '14.....	497 23
Cloverley—Shamavon.....	J. E. Laughlin.....	19	2	9 m. from July 31, '14.....	501 35
Codarro—Expanse.....	A. Cortean.....	42	2	12 m.....	1,550 00
Codarro—Trewdale.....	D. V. Trew.....	10	1	10 m., 18 d. from May 14, '14.....	110 23
Codarro—Wasbeck.....	A. Lockwood.....	8	1	7 m. from Sept. 1, '14.....	58 23
Colfax—Railway Station.....	G. S. Clarke.....	20 rods.	6	12 m.....	156 50
Colgate—Ingleford.....	H. E. Foote.....	6	3	12 m.....	216 00
Colgate—Maxim.....	A. Wilson.....	9	2	11 m., 6 d. to Mar. 6, '15.....	186 11
Colgate—Railway Station.....	J. Wisnolek.....	200 yd.	6	12 m.....	119 50
Collins—Herbert.....	J. R. Collins.....	45, 49	2,	12 m.....	1,199 40
Collins—Neasden.....	G. Urwin.....	11, 15	1	5 m., 20 d. to Sept. 20, '14.....	75 21
"	C. C. Stapleton.....	11	1	6 m., 10 d. from Sept. 20, '14.....	182 07
Colmer—Railway Station.....	M. Knoblauch.....	1	6	12 m.....	187 86
Condie—Railway Station.....	W. J. Sim.....	1 1/2	12	12 m.....	112 68
Conifer—Limerick.....	C. J. Greene.....	8	1	15 d. to April 15, '14.....	8 21
Conifer—Palmer.....	D. Birss.....	8 1/2	1	12 m.....	84 75
Conquest—C. N. Railway Station.....	Robt. McLaughlin.....	6	12	12 m.....	157 00
Conquest—C. P. Railway Station.....	Robt. McLaughlin.....	256 yd.	12	12 m.....	156 50
Coriander—Hillendale.....	J. Reid.....	15	1	10 m. from June 1, '14.....	161 75
Coriander—Val Marie.....	J. L. Denniel.....	6	1	2 m. to May 31, '14.....	17 33
Coriander—Wallard.....	B. Baragar.....	22	1	12 m.....	278 50
Corriac—Railway Station.....	W. M. Johnson.....	50 yd.	12	12 m.....	156 50
Corafield—Holboek.....	J. Scholer.....	12	1	12 m.....	164 20
Coteau—High Point.....	E. C. Yeres.....	0 1/2	1	10 d. to Oct. 18, '14.....	3 59
"	L. Alexander.....	9 1/2	1	5 m., 13 d. from Oct. 18, '14.....	52 77
"	C. Wammer.....	10	1	0 m., 0 d. to Oct. 9, '14.....	81 81
"	D. White.....	10	1	5 m., 22 d. from Oct. 9, '14.....	125 06
Cotham—Dubuc.....	H. H. Willmoy.....	9	1	12 m.....	190 00
Cottonwood—Pense.....	P. F. Weiss.....	10	2	12 m.....	280 00
Council—Tilston.....	A. Lapoint.....	7	1	10 m. to Jan. 31, '15.....	91 66
Cowner—Railway Station.....	W. Trout.....	300 yd.	6	12 m.....	125 60
Craik—Fosbury.....	A. R. McKenais.....	10 1/2	2	12 m.....	294 00
Craik—Hastlers.....	A. J. Stensgaard.....	16	1	12 m.....	200 00
Craik—Railway Station.....	C. W. Hogg.....	100 yd.	14	12 m.....	410 00
Cramersburg—Lanoot.....	E. De Vry.....	13	2	12 m.....	410 00
Crane Lake—Railway Station.....	C. W. Hendershot.....	10 yd.	14	7 m. to Oct. 31, '14.....	29 17
Crane Valley—Expanse.....	H. B. Dougall.....	26	2	3 m. to June 30, '14.....	125 00
Crane Valley—Mitchellton.....	H. B. Dougall.....	30	2	9 m. from July 1, '14.....	288 45
Craven—Glenora.....	L. H. Hoskins.....	11	1	12 m.....	140 00
Craven—Kennel.....	L. H. Hoskins.....	10	1	12 m.....	130 00
Craven—Railway Station.....	W. Hewer.....	200 yd.	12	12 m.....	120 00
Craven—Verna.....	L. H. Hoskins.....	6	1	12 m.....	91 00

APPENDIX B—Continued.

DETAIL of all payments for Mail Transportation in Moose Jaw Postal Division, &c.—Continued.

Name of Route.	Name of Contractor.	Distance in Miles.	No. of Trips per Week.	Period, in Months and Days.	Amount.
					\$ cts.
Creechman—Railway Station	S. B. Carrothers	100 yd.	12	12 m.	265 90
Crestwynd—Railway Station	W. D. Harrison	2	2	5 m. from May 1, '14	44 00
	J. McCormick	25 rods	6	6 m. from Oct. 1, '14	19 49
Crosby—Railway Station	E. Eastwood	350 yd.	6	5 m., 20 d. from Oct. 12, '14	36 75
Cross—Railway Station	M. Elliott	4	6	12 m.	156 00
Cullen—Railway Station	E. Houde	200 yd.	6	12 m.	62 50
Cupar—Loon Creek	S. Gowat	12	2	12 m.	250 00
Cupar—Railway Station	G. Oliver	12	12	12 m.	156 50
Cupar—Valley View	P. S. Farrell	12	1	12 m.	125 00
Cypress Hills—Skull Creek	A. J. F. Lambert	64	1	12 m.	104 00
Dalhousie—Glasnevin	F. Bywater	15	3	12 m.	500 00
Dalhousie—Kayville	W. M. McKay	8	1	9 m., 17 d. to July 17, '15	82 91
	T. Kuchler	10	1	2 m., 14 d. from Jan. 17, '15	21 08
D'Arny Station—Railway Station	G. Stonehouse	200 yd.	12	12 m.	156 50
Darnoddy—Eyebrow	W. A. Pierson	12	2	16 d. to April 16, '14	10 98
	T. H. Allen	12	2	5 m. 14 d. to Sept. 30, '14	114 01
Darnoddy—Railway Station	C. O. Moen	300 yd.	4	6 m. from Oct. 1, '14	26 00
Davon—Railway Station	G. F. Bell	75 yd.	6	12 m.	156 50
Dobrecun—Othton	S. Gyuricsko	8	1	12 m.	100 00
Dorkerville—Maanod	J. H. Dand	9	2	12 m.	209 00
Door Forks—Prussia	L. Schneider	23	1	5 d. to Aug. 31, '14	115 43
Doorview—Whitewood, R. R.	P. J. Shepherd	32	2	12 m.	385 72
Doumaine—Lucky Lake	E. J. Demaine	15	2	12 m.	350 00
Duveron—Duveron Siding	J. Chalmers	1 1/2	3	12 m.	78 09
Dewdrop—Moosebank	B. F. Knudsen	11	2	12 m.	206 24
Dilke—Railway Station	C. A. Sweet	200 yd.	12	8 m. to Nov. 30, '14	104 50
	A. L. Coles	200 yd.	12	4 m. from Nov. 30, '14	82 00
Dinsmore—Leigh	J. D. Tennant	6	2	12 m.	160 00
Dinsmore—Railway Station	R. N. Wensley	150 yd.	6	10 m. from June 1, '14	63 50
Dirt Hills—Spring Valley	A. H. Buchanan	9	2	5 m. from Nov. 1, '14	86 00
Dixley—Spring Valley	Mrs. K. C. Hamilton	140 yd.	12	12 m.	37 72
Divide—Russhorn	C. Halgren	33	1	3 m., 14 d. to July 14, '14	44 93
Divide—Robsart	C. Halgren	21	1	4 m., 14 d. to Aug. 15, '14	12 38
	D. A. Hunt	2 m. to Oct. 14, '14	21 73
Dollard—Pine Coulee	O. P. Cole	11	1	12 m.	160 00
Dorrell—Maple Creek	B. Simpson	50	1	12 m.	850 00
Drookwater—Railway Station	W. H. Duff	40 yd.	24	12 m.	313 00
Drookford—Fenfold	D. Stevenson	15	2	12 m.	389 50
Drookford—Lydard	S. A. Tomkins	12	1	5 m. to Nov. 30, '14	86 66
Drookford—Trowdale	D. V. Trew	18	1	4 m., 13 d. to May 13, '14	17 71
Dubus—Railway Station	W. J. Merrin	80 yd.	12	12 m.	219 10
Duff—Railway Station	W. J. Walker	300 yd.	6	12 m.	140 55
Dumas—Highview	L. Loire	7	2	12 m.	130 00
Dumas—Railway Station	L. Loire	200 yd.	12	12 m.	146 75
Dummer—Railway Station	W. J. Patterson	1	6	12 m.	125 20
Dunblaine—Macrorie	J. C. Metcalf	17	2	11 m. from May 1, '14	238 33
Dunblaine—Manna	F. S. Randall	12	2	7 m., 16 d. from Aug. 16, '14	178 12
Dunelm—Railway Station	A. J. Dyck	300 ft.	6	12 m.	75 00
Dungloe—Gorefield	T. McNeil	12	1	12 m.	125 00
Dunkirk—Gallice	J. Wenman	16	1	3 m. to June 30, '14	57 50
Dunkirk—Railway Station	J. A. Bratton	60 yd.	6	5 d. to April 5, '14	1 00
	W. J. Dinwoody	90 yd.	6	14 m., 15 d. from April 5, '14	77 00
Dupuis—Margenthal	E. Schnell	9	2	9 m., 12 d. to Jan. 12, '15	162 93
	J. Pfla	9	2	2 m., 19 d. from Jan. 12, '15	45 06
Dysart—Gravesend	P. S. Miller	10	1	12 m.	100 00
Dysart—Railway Station	F. Nuttall	548 ft.	12	12 m.	259 90
Earl Grey—Fairy Hill	H. Stotts	14	1	12 m.	115 00
Earl Grey—Railway Station	S. W. Dawson	70 yd.	12	12 m.	150 00
East End—South Fork	J. C. Strong	4	4	3 m., 11 d. to July 11, '14	13 99
Eastleigh—Northack	A. Love	17	1	12 m.	200 00
Eddyvale—Luella	F. Frederick	16	1	7 m. to Oct. 31, '14	116 66
Edenwold—Railway Station	J. Mohl	80 yd.	12	3 m. to June 30, '14	39 00
	F. Koeh	80 yd.	12	6 m. to Dec. 31, '14	78 00
	H. U. Walden	80 yd.	12	3 m. from Dec. 31, '14	38 50
Edgely—Railway Station	E. J. Transvers	200 yd.	12	12 m.	156 30
Elardie—Prolate	H. Garrecht	19	3	12 m.	550 00
Elbow—Rossduff	F. Owens	47	2	12 m.	1,200 00
Elmworth—Porres	J. McDonough	10	1	12 m.	130 00
Elm Springs—Maxstone	W. A. Allen	11	2	10 m. from June 1, '14	348 00
Elrose—Railway Station	G. H. Irvine	300 yd.	6	10 m. from June 1, '14	88 40

APPENDIX B—Continued.

DETAIL of all payments for Mail Transportation in Moose Jaw Postal
Division, &c.—Continued.

Name of Route.	Name of Contractor.	Distance in Miles.	No. of Trips per Week.	Period, in Months and Days.	Amount.
					\$ cts.
Elross—Tesorton	W. Maguire	77	2	10 m. from June 1, '14.	166 68
Elswick—Railway Station	J. Huff	200 yd.	6	12 m.	78 50
Ernfold—Catch Post	J. F. Watson	300 yd.	14	12 m.	182 50
Ekbank—Railway Station	U. Gettins	4	4	5 m. to Feb. 28, '15.	61 50
		106 yd.	4	1 m. from Feb. 28, '15.	4 50
Esterhazy—Railway Station	V. Flook	250 yd.	12	12 m.	156 48
Estevan—Railway Station	R. Murray	40	38	12 m.	594 60
Estevan—R. R. No. 1	J. Graham	4	1	11 m., 15 d. to Mar. 15, '15.	1,130 80
	E. W. Black	40	2	16 d. from Mar. 15, '15.	57 96
Estevan—R. R. No. 2	J. Graham	26	2	7 m., 15 d. from Aug. 7, '14	272 69
Estlin—Railway Station	E. W. Hall	1	6	12 m.	78 25
Eston—Richlea	A. J. Harris	9	1	1 m., 3 d. to May 3, '14.	13 59
	J. Littlejohn	6	1, 2	10 m., 28 d. from May 3, '14.	116 00
Estuary—Prussia	O. Schneider	23	1	6 m. to Feb. 28, '15.	145 24
Ettington—Railway Station	H. Zado	348 yd.	6	9 m. from July 1, '14.	182 75
Expansé—Gravelbourg	C. Lemoine	44	2	3 m., 1 d. to July 1, '14.	429 61
Expansé—Palmer	K. S. Hendrickson	38	2	3 m., 1 d. to July 1, '14.	429 61
Expansé—Railway Station	F. Grieve	600 ft.	6	12 m.	156 00
Eyebrook—Railway Station	J. F. Marrough	631 ft.	12	12 m.	250 40
Fairlight Station—Heather	W. Robinson	16	2	12 m.	400 00
Fairlight Station—Ry. Station (C.N.)	A. Cameron	1	12	1 m., 3 d. to May 4, '14.	29 00
	C. Hogg	1	12	10 m., 27 d. from May 4, '14.	254 00
Fairlight Station—Ry. Station (C.P.)	A. C. Cameron	86 yd.	12	1 m., 3 d. to May 4, '14.	14 50
	C. Hogg	80 yd.	12	10 m., 27 d. from May 4, '14.	132 25
Fairmode—Wapeha R. R.	L. Thorn	504, 533	2	12 m.	663 71
Fairmount Station—Railway Station	M. A. McCormick	290 yd.	12	12 m.	187 80
Fenwood—Railway Station	J. Edge	200 yd.	12	12 m.	156 50
Ferbane—Little Woody	F. Ferguson	17	1	6 m. to Sept. 30, '14.	149 50
	W. Forsyth	21	1	6 m. from Sept. 30, '14.	188 55
Ferbane—Willowvale	F. Ferguson	18	1	6 m., 7 d. to Oct. 7, '14.	128 00
	S. J. McKee	18	1	5 m., 24 d. from Oct. 7, '14.	100 00
Ferland—Fournierville	J. G. Fournier	84	1	10 m. from Sept. 1, '14.	45 00
Ferland—Kinoid	J. Chabot	14	1	10 m. from June 1, '14.	347 50
Ferland—Vanguard	W. Arnold, sr.	65	1	2 m. to May 31, '14.	216 00
Fertile—Tilston	A. Lapoint	7	1	2 m. from Feb. 1, '15.	18 33
Fife Lake—Lacordaire	E. Levesque	183	1	12 m.	200 00
Fife Lake—Willow Bunch	W. J. Forsyth	13, 11	2, 1	12 m.	480 00
Filmore—Huronville	J. F. Wiggin	13	2	12 m.	364 00
Filmore—Railway Station	R. Cousins	1	12	12 m.	265 00
Findlater—Railway Station	J. R. Duke	100 yd.	12	12 m.	156 50
Findlater—Sunset	G. Downs	11	1	12 m.	104 00
Fiske—Railway Station	Campbell Bros.	200 yd.	12	3 m. to June 30, '14.	39 00
	R. A. Hogg	200 yd.	12	6 m. to Dec. 31, '14.	79 00
	R. A. Hardy	200 yd.	12	3 m. from Dec. 31, '14.	38 50
Flaxcombe—Gorefield	H. Leach	38, 39	1, 1	12 m.	638 00
Flaxcombe—Railway Station	H. E. Spencer	200 yd.	12	12 m.	313 00
Fleming—Railway Station	A. Mallory	770 yd.	24	12 m.	400 64
Fletwode—Kennedy	W. T. Warner	81	2	12 m.	245 12
Forest Farm—Grove Park	J. Johanson	16	1	12 m.	158 00
Forjan—Railway Station	W. D. Harper	57 yd.	6	11 d. from June 1, '14.	63 50
Forget—Handsworth	C. G. Wilson	20	2	12 m.	416 00
Forget—Railway Station	A. Agarand	85 yd.	12	12 m.	250 40
Forres—Railway Station	J. P. Mitchell	4	14	12 m.	182 50
Forres—Schmidt	E. Pfaff	50	1	12 m.	800 00
Fort Qu'Appelle—Railway Station	J. H. Craig	1,000 yd.	12	12 m.	250 40
Fort Qu'Appelle—Strathcarroll	J. H. Craig	9	2	12 m.	308 00
Forward—Railway Station (C.N.)	D. K. Dryburn	200 yd.	6	12 m.	100 35
Forward—Railway Station (C.P.)	E. Arth	24	12	12 m.	629 00
Possemmour—Webb	S. Fosse	16	1	12 m.	150 00
Foxleigh—Zehner	E. D. Wilson	7	1	12 m.	117 00
Fox Valley—Haverhill	H. Keeble	10	1	9 m. from July 1, '14.	57 50
Fox Valley—Krupp	S. M. Henry	15	2	12 m.	312 00
Fox Valley—Maple Creek	R. H. Beach	52	2	12 m.	1, 480 00
Fox Valley—Rasetad	I. G. Gass	13	1	12 m.	156 00
Francis—Railway Station	O. Neely	400 yd.	12	12 m.	250 40
Frankenke—Railway Station	F. Keir	200 yd.	3	1 m. from March 1, '15.	3 25
Frankishur—Railway Station (C.P.)	J. J. Nesbitt	157 yd.	12	12 m.	156 50
Frankishur—Railway Station (G.T.P.)	S. Hammill	750 yd.	6	4 m. to Sept. 1, '14.	68 00
	F. Dailin	750 yd.	6	7 m. from Sept. 1, '14.	81 90
Profisher—Reaevie	E. C. Tobin	23	2	1 m. to April 30, '14.	29 00
Froude—Railway Station	J. J. Kehoe	100 yd.	12	12 m.	250 40
Fry's—Railway Station	J. H. Fry	1	6	12 m.	78 24

APPENDIX B—Continued.

DETAIL of all payments for Mail Transportation in Moose Jaw Postal Division, &c.—Continued.

Name of Route.	Name of Contractor.	Distance in Miles.	No. of Trips per Week.	Period, in Months and Days.	Amount.
Fundale—Tyner	A. E. Young	14	1	10 m. to Jan. 31, '15	167 77
Fundale—Quinnox	D. Thomson	8	1	2 m. from Jan. 31, '15	16 11
Gainsborough—Railway Station	C. E. Rusk	12	12	12 m.	158 50
Gainsborough—R. R. No. 1	W. Johnson	25	2	12 m.	492 29
Gainsborough—Workman	C. McCulloch	22	2	12 m.	572 00
Galliee—Mayberry	J. Wenman	9	1	3 m. to Sept. 30, '14	26 00
	J. Schofield	10	1	6 m. from Sept. 30, '14	86 00
Galliee—Railway Station	J. Wenman	1	3	3 m. to Sept. 30, '14	19 50
	J. Schofield	1	3	6 m. from Sept. 30, '14	23 40
Gallon—Krupp	L. Frolich	7	1	8 m. to June 30, '14	69 33
Gerald—Railway Station	G. T. P. Ry.	500 yd.	6	3 m. to June 30, '14	39 00
	W. T. Moore	500 yd.	6	9 m. from June 30, '14	117 50
Gibbs—Railway Station	G. Spray	200 yd.	4	12 m.	52 25
Gladmar—Radville	T. Warren	27	2	12 m.	600 00
Glaesvein—Railway Station	G. L. Clarke	175 yd.	6	12 m.	78 00
Gleasada—Windthorst	G. W. Dunn	25	2	12 m.	580 00
Glenavon—Railway Station	J. McKinlay	50 yd.	12	12 m.	313 65
Glenavon—Stonybrook	E. Mulligan	18 1/2	2	12 m.	520 00
Glen Bain—Ville Bouvier	R. B. McBain	10 1/2	1	3 m. to Sept. 1, '14	66 00
Glen Ewen—Railway Station	J. Foster	1 1/2	12	12 m.	156 00
Glen Ewen—R. R. No. 1	T. A. Ritchie	3 1/2	2	12 m.	469 23
Gleuaig—Moston	W. J. Stuart	9	2	2 m. to May 31, '14	38 25
Goulden Plain—Whitehead	W. J. Shephard	21	2	12 m.	573 50
Gullier—Lynthorpe	C. Johnson	12	1	12 m.	130 00
Goodeve—Railway Station	A. Pituk	100 yd.	12	12 m.	203 45
Goodeve—Vanguard	W. J. Coleman	37	1	12 m.	425 00
Goodwater—Railway Station	R. B. Peters	200 yd.	6	12 m.	78 50
Goodwater—R. R. No. 1	R. B. Peters	23	2	12 m.	546 37
Gordon—Red Jacket	J. McDonald	8	1	12 m.	80 00
Gorkendon—Limerick	R. McMillan	7 1/2	2	12 m.	189 96
Goultown—Herbert	J. K. Neufeld	17	1	12 m.	223 00
Gouverneur—Railway Station	T. C. Cloutier	100 yd.	12	10 m. from June 1, '14	130 50
Graham Hill—R. R. No. 1	J. Graham	26	2	3 m., 6 d. to Aug. 6, '14	146 26
Grand Coulee—Railway Station	T. E. Maxwell	1 1/2	24, 12	12 m.	146 74
Grand Coulee—Wascana	P. B. Rowell	1	1	12	130 90
Gravelbourg—Lone Star	A. Myers	36, 46	1, 1	8 d. to April 8, '14	31 55
	M. B. MacIvor	36, 46	0, 0	1 m., 22 d. to May 31, '14	203 84
Gravelbourg—Railway Station	J. B. Michaud	1	1	9 m. from July 1, '14	144 00
Gravelbourg—Ville Bouvier	Alexis Bouvier	20, 21	2, 2	12 m.	567 50
Gravelbourg—Rouen	C. R. Carey	10	1	3 m. to June 30, '14	39 00
	G. T. Glebe	10	1	9 m. from June 30, '14	107 25
Gravelbourg—Wavy Creek	P. Bradley	14	1	12 m.	182 00
Gray—Railway Station	W. Dunning	560 ft.	6	12 m.	125 20
Grayson—Marieval	D. Fafard	11	1	12 m.	105 00
Grayson—Railway Station	W. A. F. Heather	500 yd.	12	12 m.	219 10
Greentriar—Lucky Lake	C. E. Wilcox	10	2	12 m.	208 00
Orenfell—Railway Station	H. Coy	15	26	12 m.	364 06
Griffin—Huntoon	A. Hanson	1	2	1 m. to April 30, '14	36 90
Griffin—Railway Station (C.P.)	J. M. Tonge	463 yd.	12	12 m.	219 10
Griffin—Railway Station (G.T.P.)	J. M. Tonge	600 yd.	6	12 m.	169 55
Grismerville—Hodgeville	A. Hargrave	11	1	12 m.	100 00
Gull Lake—Herbrun	H. O. Thon	17	1	7 m., 30 d. from Aug. 2, '14	136 00
Gull Lake—Polson (R. R.)	G. Donegan	60	1	2 m. to July 31, '14	135 00
Gull Lake—Railway Station	J. F. Royer	1	28	12 m.	890 60
Gull Lake—Shannavon	G. Donegan	60	1	2 m. to May 31, '14	153 00
	J. E. Laughlin	35	2	2 m. to May 31, '14	85 00
Halbrite—Railway Station	B. W. Gerow	800 ft.	24	12 m.	300 00
Halbrite—R. R. No. 1	H. P. Hallberg	24	2	12 m.	322 66
Hamona—Tantallon	A. C. Parker	9	1	14 d. to April 14, '14	4 56
Hardy—Railway Station	A. Kelly	200 yd.	6, 4	11 m. from May 1, '14	63 00
Harnett—Tomkins	J. Robinson	14	2	12 m.	200 00
Hartree—Willow Bunch	W. C. Start	13	2	12 m.	416 00
Harrison—Railway Station and Crest-wyn Siding	W. D. Harrison	2	2	1 m. to April 30, '14	8 00
Hawkhurst—Success	M. White	6	2	12 m.	182 06
Hazel Bank—Warmley	T. Harkness	8	1	12 m.	104 00
Hazel Cliff—Railway Station	Robb & Nicolls	100 yd.	12	12 m.	156 48
Hazel Wood—Moose Valley	W. T. Goddard	7	1	12 m.	91 00
Haemore—Railway Station	T. A. Webster	250 yd.	12	11 m. from June 1, '14	130 50
Hazlet—Ivor	J. McIver	6	1	3 m. from Aug. 1, '14	52 50
Headlands—Lipton	R. Lockhead	13	2	12 m.	330 00

6 GEORGE V, A. 1916

APPENDIX B—Continued.

DETAIL of all payments for Mail Transportation in Moose Jaw Postal Division, &c.—Continued.

Name of Route.	Name of Contractor.	Distance in Miles.	No. of Trips per Week.	Period, in Months and Days.	Amount.
					\$ cts.
Hearns—Railway Station	M. I. Pierce	160 yd	6	12 m.	78 25
Herbert—Lundeen	J. O. Lundeen	91	2	12 m.	250 00
Herbert—Log Valley	G. Shirlcliffe	37	1	10 m. to Jan. 31, '14	414 57
	J. McDowall	37	1	2 m. from Jan. 31, '14	65 66
Herbert—Neidpath	J. Mitchell	21	2	12 m.	424 00
Herbert—Railway Station	A. C. Kolb	375 yd	14	12 m.	305 00
Howard—Railway Station	J. Dickey	300 yd	12	12 m.	245 40
Hill Farm—Lomborg	T. Clark	8	2	12 m.	150 00
Hill Farm—Lomborg	A. E. Orme	61	2	12 m.	144 66
Hirsch—Railway Station	H. R. Latham	1	12	12 m.	125 30
Hirsch—Steelman	G. H. Ingram	10	2	1 m. to April 30, '14	14 16
Hitecock—Railway Station	J. E. Duchesneau	125 yd	12	12 m.	150 00
Hodgeville—Winn Hill	S. G. James	23	1	12 m.	275 20
Holbeck—Kindersley	G. W. Gledhill	45	2	12 m.	1,226 00
Holbeck—Tuscola	J. McFadden	12	2	12 m.	250 00
Holdfast—Railway Station	A. W. Messer	200 yd	12	12 m.	210 10
Horizon—Lockerbie	A. B. Parmenter	9	1	11 m. from May 1, '14	91 66
Horizon—Railway Station	A. Stambidge	135 yd	12	12 m.	171 98
Hughton—Railway Station	W. McDonald	300 yd	6	10 m. from June 1, '14	63 50
Hume—Railway Station	R. E. Juby	100 yd	12	12 m.	187 80
Huatoon—Railway Station	C. Evans	4	3	11 m. from May 1, '14	65 25
Hyde—Noudorf	V. Gabel	10	2	12 m.	260 00
Idaleen—Rosstown	W. J. Rayner	12	2	12 m.	312 00
Indian Head—Katiepve	G. M. Patterson	10	2	2 m., 13 d. to June 13, '14	63 00
Indian Head—Railway Station	A. Leach	1	33	12 m.	731 45
Inglbright—Main Post Road	G. Berg	4	4	12 m.	104 00
Innes—Railway Station	C. S. Morton	700 yd.	3	11 m. from May 1, '14	105 75
Instow—Railway Station	H. McDougall	400 yd	12	10 m. from June 1, '14	130 50
Instow—Webb	C. Boucharde	40	1	1 m., 10 d. to May 10, '14	68 57
	B. Lopiter	42 1/2	1	20 d. to May 31, '14	39 00
	W. Stoughton	10	1	12 m.	125 00
Interlake—Odessa Station	G. G. Axford	100 yd.	12	12 m.	28 12
Kaiser—Railway Station	S. J. Allen	7	2	12 m.	250 00
Kathrinthal—Kronna	F. Kealey	18	1	12 m.	227 24
Kealey Springs—Skibbreen	G. Thompson	100 yd.	12	12 m.	125 20
Kiddleston—Railway Station	W. F. Fowle	170 yd.	12	12 m.	313 00
Kenler—Railway Station	J. Chapman	8	2	6 m. to Sept. 30, '14	117 00
Kenler—Howletts	H. O. Hambleton	150 yd.	6	12 m.	100 55
Kelso Station—Railway Station	C. Hallauer	12 to 17	1	6 m. to Sept. 30, '14	91 42
Kelvinhurst—Nashlyn	E. E. Bronkbridge	14	1	6 m. to Sept. 30, '14	52 32
Kelvinhurst—Range View	J. McShane	11	1	6 m. to Sept. 30, '14	94 43
Kelvinhurst—Ryndals	H. Rainville	500 yd.	12	12 m.	281 70
Kendall Station—Railway Station	C. Farrow	161	2	12 m.	416 00
Konks—Santaluta	J. Page	50 yd.	12	12 m.	231 22
Kennedy—Railway Station	N. R. Read	59 yd.	4	6 m. from Oct. 1, '14	20 00
Keystown—Railway Station	"	16	2	6 m. from Oct. 1, '14	204 68
Keystown—R. R. No. 1	J. L. Farnum	100 yd.	12	12 m.	210 10
Khediwe—Railway Station	J. Hornum	6	1	12 m.	70 00
Killaly—Mariahill	A. Bachmann	400 yd.	12	12 m.	472 00
Killaly—Railway Station	G. W. Von Eschen	225 yd.	12	10 m. from June 1, '14	130 50
Kincard—Railway Station	E. H. Hall	190 yd.	7	12 m.	150 65
Kincorth—Railway Station	T. M. McEwen	200 yd.	12	3 m. to June 30, '14	46 80
Kindersley—Railway Station	H. H. Baker	293 yd.	12	8 m. from May 30, '14	235 00
	C. R. Cape	400 yd.	12	12 m.	250 40
Kipling Station—Railway Station	W. J. Hale	200 yd.	12	12 m.	124 04
Kisbey—Railway Station	F. Whiteside	14	2	12 m.	281 00
Kisbey—Wormley	J. Kramer	12	1	12 m.	110 00
Kramer—Neidpath	H. Ekelola	337 yd.	12	6 m. to Sept. 30, '14	125 00
Kronna—Railway Station	S. J. Allen	337 yd.	12	6 m. from Sept. 30, '14	117 00
	H. T. Matthews	11	1	11 m. from May 1, '14	119 16
Kuat—Surprise	A. St. Jacques	13	3	12 m.	598 48
Lac Pelletier—Neville	A. N. Bourassa	300 yd.	12	4 m., 24 d. to Oct. 24, '14	43 00
Laflesche—Railway Station	C. E. Brunell	300 yd.	12	5 m., 7 d. from Sept. 30, '14	108 86
	A. Watt	7	1	2 m. to May 31, '14	13 33
Laflesche—Valence	C. Ellis	10	1	10 m. from May 31, '14	94 60
Lajoed—Railway Station	M. S. Heala	80 yd.	12	12 m.	199 23
Lake Valley—Railway Station	W. J. Wallace	100 yd.	4	6 m. from Oct. 1, '14	26 00
Lampman—C. N. Railway Station	E. Leach	200 yd.	6	12 m.	157 00
Lampman—G. T. P. Railway Station	T. H. Green	1	6	11 m. from May 1, '14	237 00
Lancet—G. T. P. Railway Station	G. O. Sanders	200 yd.	6	12 m.	78 23
Lanco Valley—Rosduff	R. P. Brook	23 and 19	2 and 2	12 m.	426 27

APPENDIX B—Continued.

DETAIL of all payments for Mail Transportation in Moose Jaw Postal Division, &c.—Continued.

Name of Route.	Name of Contractor.	Distance in Miles.	No. of Trips per Week.	Period, in Months and Days.	Amount.
					\$ cts.
Landstrew—Mac Nutt	H. Linderbach and J. Kitz	8	2	12 m.	105 00
Langsape—Railway Station	J. E. Wonaus	115 yds.	6	12 m.	123 20
Lang—Railway Station	E. Voss	270 yd.	24	3 m. to June 30, '14.	156 00
	J. A. Stordain	270 yd.	24	9 m. from June 30, '14.	370 00
Langbank—Railway Station	T. Upton	1	6	12 m.	156 48
Langenburg—Railway Station	A. Becker	1	12	12 m.	150 00
Lebret—Railway Station	W. Crossley	300 yd.	12	12 m.	250 40
Leitchville—Shannavon	E. R. Toulsey	10	2	8 m. from Aug. 1, '14.	267 39
Lemberg—Shannavon	J. A. Argue	400 yd.	12	12 m.	219 10
Lemford—Shannavon	T. O. Brundage	400 yd.	6	1 m., 10 d. to May 19, '14.	17 10
	J. P. Overbye	400 yd.	6	10 m., 12 d. from May 19, '14	108 40
	T. Lawrence	1	6	12 m.	140 85
Lewvan—Shannavon	H. Simpson	101	2	12 m.	450 72
Limerick—Lynthorpe	L. W. Hutton	268 yd.	12	10 m. from June 1, '14	144 50
Limerick—Railway Station	G. Langman	8	1	12 m.	100 00
Lipponott—Maryfield	J. Atkinson	300 yd.	12	12 m.	140 00
Lipton—Railway Station	A. H. Murray	19	1	12 m.	350 00
Lloyd—Saloon	J. Richardson	13	1	1 m. to April 30, '14.	8 33
Lonsens Butte—Wood Mountain	J. W. H. Day	15	1	12 m.	156 00
Long Star—Meyronne	W. B. Howell	6	2	3 m., 18 d. to Sept. 18, '14.	45 50
Long Star—Milly	H. S. McDowell	21	2	5 m., 18 d. to Sept. 18, '14.	243 04
Lorlie—Railway Station	E. Ellis	200 yd.	6	12 m.	78 25
Lowst Station—Railway Station	T. Thyne	300 yd.	6	12 m.	78 25
Lucky Lake—Newbank	G. S. Hamblin	9	2	16 d. from March 15, '15.	7 08
Lumsdon—Newbank	A. N. Jamieson	1/4	14	12 m.	265 00
Lumsden Beach—Newbank	W. Hindson	100 yd.	12	2 m. to Aug. 31, '14.	26 50
	T. G. Gales	200 yd.	12	3 m. to June 30, '14.	39 00
McGee—Newbank	S. R. Voss	200 yd.	12	9 m. from June 30, '14.	117 50
	J. Taberer	1/10	26	12 m.	338 00
McLean—Newbank	H. J. Latz	200 yd.	26	12 m.	512 40
McTaggart—Newbank	H. Andrus	300 yd.	6	12 m.	150 50
Macan—Railway Station	Mrs. S. H. Patten	320 yd.	24	12 m.	300 80
Macoun—R. R. No. 1.	W. A. Davenport	83	2	7 m., 23 d. to Nov. 23, '14.	133 55
	J. R. Reid	83	2	4 m., 7 d. from Nov. 23, '14.	413 06
Maererie—Railway Station	M. A. Loughheed	200 yd.	6	12 m.	123 60
Mair—Railway Station	H. Patten	200 yd.	6	12 m.	78 50
Mankota—Milly	L. F. McIntosh	14	2	11 m., 15 d. to Mar. 15, '15.	297 26
	D. H. Mann	14	2	16 d. from Mar. 15, '15.	14 73
Mankota—Wideview	J. F. McIntosh	12	1	3 m., 15 d. to Mar. 15, '15.	43 00
	D. H. Mann	12	1	16 d. from Mar. 15, '15.	6 00
Manno—Tullieville	F. S. Randall	13	2	4 m., 15 d. to Aug. 15, '14.	121 37
Manor—Railway Station	E. C. McDiarmid	195 yd.	12	9 m. from July 1, '14.	227 00
Manor—R. R. No. 1.	W. A. Smalley	16	2	12 m.	292 36
Maple Creek—Murraydale	T. J. Kenny	25	1	7 m., 29 d. to Nov. 29, '14.	49 73
Maple Creek—Railway Station	W. A. Douglas	1	28	12 m.	564 00
Maple Creek—Robart	T. J. Kenny	67	1	8 m., 16 d. from July 15, '14	920 15
	H. Hayes			Special trip.	20 00
Maple Creek—Rossthorn	T. J. Kenny	68	1	3 m., 14 d. to July 11, '14.	244 53
Maple Creek—Wapshaw	C. L. Russell	15	1	12 m.	176 67
Marchwell—Railway Station	J. Klitzky	80 yd.	12	12 m.	75 00
Marengo—Railway Station	H. N. Dubé	200 yd.	12	12 m.	271 40
Markinch—Railway Station	J. E. Godkin	1	12	12 m.	156 24
Markinch—Wheatwyn	T. Bradwell	73	1	12 m.	90 06
Marklee—Riverhurst	C. S. Toll	11	2	4 m. from Dec. 1, '14.	91 66
Marklee—Shooter Hill	C. G. Shooter	71	1	12 m.	104 00
Marquis—Railway Station	N. J. Nicholson	225 yd.	12	12 m.	315 00
Marquette—Rocanville	A. Plante	9	12	13 m. to March 31, '15.	182 00
Maryfield—Railway Station	V. K. Anderson	200 yd.	30	12 m.	763 50
Maudie—Railway Station	N. Skellatad	300 yd.	6	1 m. to April 20, '14.	6 30
Maur—Railway Station	J. A. Dillon	300 yd.	4	6 m. from Oct. 1, '14.	31 20
Mazin—Railway Station	A. Wilson	450 yd.	6	1 m. from March 1, '15.	6 04
Maxwellton—Beaulieu	G. Stevely	181	2	12 m.	420 00
Maxwellton—Railway Station	C. L. Smith	70 yd.	6	6 m. from July 1, '14.	82 25
Melara—Railway Station	A. Fortier	125 yd.	6	11 m. from June 1, '14.	65 25
Melville—Railway Station	J. Basler	220 yd.	20	12 m.	351 25
Merid—Railway Station	A. McLean	200 yd.	12	12 m.	313 10
Meyronne—Milly	H. S. McDowell	24	2	6 m., 4 d. to Mar. 15, '15.	200 00
	R. McCren	24	2	16 d. from Mar. 15, '15.	20 66
Meyronne—Railway Station	E. Dubell	300 yd.	12	4 m. to Sept. 30, '14.	78 78
	C. B. Nelson	300 yd.	12	3 m., 9 d. to Jan. 9, '15.	72 43

APPENDIX B—Continued.

DETAIL of all payments for Mail Transportation in Moose Jaw Postal Division, &c.—Continued.

Name of Route.	Name of Contractor.	Distance in Miles.	No. of Trips per Week.	Period, in Months and Days.	Amount.
					\$ cts.
Mayronne—Railway Station	E. Dabell	300 yd.	12	2 m., 22 d. from Jan. 9, '15.	40 50
Middle—C. N. R. Railway Station	R. Berodt	24	6	12 m.	250 00
Middle—C. P. Railway Station	A. Westman	150 yd.	24	12 m.	299 00
Mildon—Mosten	W. J. Stuart	20	3	2 m. to May 31, '14.	123 33
Mildon—Railway Station	C. Mills	550 ft.	12	12 m.	156 50
Milestone—Railway Station	W. G. Turner	75 yd.	26	12 m.	406 80
Milly—Summerroove	G. Rodger	14	2	12 m.	330 00
Mitchellton—Railway Station	H. A. Mitchell	30 yd.	6	9 m. from July 1, '14.	58 75
Montmartre—Mutrie	A. Breton	154	2	12 m.	400 00
Montmartre—Railway Station	S. Leveille	50 yd.	12	12 m.	250 40
Moosajaw—C. N. Railway Station	J. Smith	1	6, 12	11 m. to Feb. 28, '15.	182 00
	T. Robinson	1	12	1 m. from Feb. 28, '15.	32 00
Moosajaw—C. P. Railway Station	J. Smith	4	104	11 m. to Feb. 28, '15.	2,507 00
	T. Robinson	1	102	1 m. from Feb. 28, '15.	228 00
Moosajaw—G. T. Railway Station	J. Smith	1	4	5 m. to Feb. 28, '15.	34 00
	T. Robinson	1	4	1 m. from Feb. 28, '15.	18 00
Moosajaw—Street Letter Boxes	J. B. McCammond		13	1 m. to April 30, '14.	68 33
	J. W. Hawthorne		13	11 m. from April 30, '14.	2,383 33
Moosomin—Railway Station	W. Kelay	1	40	12 m.	521 50
Moosomin—Riga	J. H. Peera	26	2	12 m.	600 00
Moosomin—R. R. No. 1	W. J. Galbraith	20	2	12 m.	487 74
Morland—Railway Station	H. Peterson	1,000 ft.	6	12 m.	156 50
Morse—Railway Station	J. A. Brown	300 ft.	14	12 m.	255 50
Morso—St. Boswells	J. R. McKenzie	31	2	7 m., 26 d. to Nov. 26, '14.	458 42
	G. Pease	31	2	4 m., 4 d. from Nov. 26, '14.	241 57
Mortlach—Old Wives	G. Landrigan	22	1	12 m.	300 00
Mortlach—Railway Station	T. W. Bradley	234 yd.	12	12 m.	281 70
Mosbank—Railway Station	L. Quinn	150 yd.	6	9 m. from July 1, '14.	94 00
Mosten—Steeledale	W. J. Stuart	9	2	12 m.	225 00
Mosten—Wiseton	W. J. Stuart	63	3	12 m.	269 50
Mullrany—Willow Bunch	J. F. Mulligan	13	1	12 m.	100 00
Murraydale—Point View	E. Rodger	18	1	6 m. to Sept. 30, '14.	105 00
Murraydale—Ravenserg	E. Rodger	224	1	6 m. from Sept. 30, '14.	131 24
Nadeauville—Tomplins	J. B. Nadeau	20	1	9 m. from July 1, '14.	117 60
Nashlyn—Vidora	C. Hallaner	17	1	6 m. from Oct. 1, '14.	110 00
Neptune—Railway Station	A. Matter	21	6	11 m. to Feb. 28, '14.	287 00
	D. Beaton	21	6	3 m. from Feb. 28, '14.	27 00
	G. F. Weber	8	1	10 m. from June 1, '14.	80 56
Neosho—Russborough	J. Crain	200 yd.	12	12 m.	313 00
Netherhill—Railway Station	D. Kuss	300 yd.	12	12 m.	167 80
Neudorf—Railway Station	T. B. Murphy	500 ft.	12 & 6	12 m.	89 50
New Holstein—Sedley	R. Koch	8	1	12 m.	100 00
Norge—Wallard	J. H. Phillips	7	2	7 m. from Sept. 1, '14.	58 33
Northgate—Railway Station	H. E. Hinsvark	200 yd.	6	7 m. from Sept. 1, '14.	58 75
North Portal—Railway Station	G. H. Wicks	1	26	12 m.	270 20
North Regina—Regina	E. A. Marshall	3	12	16 d. from March 15, '15.	20 69
Notre Dame d'Auvergne—Pambrun	S. Cornell	23 & 13	2 & 1	2 m. to May 31, '14.	158 33
Notre Dame d'Auvergne—Railway Station	Mrs. O. Vauzy	1	12	5 m. to Aug. 31, '14.	51 50
Notre Dame d'Auvergne—Wallard	B. Baragar	26	3	5 m. to Aug. 31, '14.	208 33
Notre Dame d'Auvergne—Westerleigh	J. F. Templeton	14	2	5 m. to Aug. 31, '14.	125 00
Nummola—Shaunavon	J. Nyman	18	1	3 m. to June 30, '14.	50 00
	N. Hardenne	18	1	9 m. from June 30, '14.	161 25
Oakeshelt—Railway Station	W. H. Mitchell	550 yd.	6	12 m.	78 25
Odessa Station—Railway Station	N. Moser	20 yd.	12	12 m.	300 00
Ogema—Railway Station	R. L. Davidson	100 yd.	12	12 m.	200 00
Ogema—Riebie	G. H. Wilson	12	2	1 m. to April 30, '14.	26 00
Ormiston—Readlyn	D. Lambertson	18	2	10 m. to Jan. 31, '15.	300 00
Ormiston—Readlyn	W. Lambertson	19	2	2 m. from Jan. 31, '15.	60 00
Osage—Railway Station	J. R. Standen	100 yds.	12	6 m. to Sept. 30, '14.	125 00
Osage—Railway Station	W. Blaine	100 yds.	12	6 m. from Sept. 30, '14.	93 60
Ottison—Railway Station	P. Halorevich	90 yds.	6 & 12	12 m.	135 50
Outram Station—Itaway Station	E. C. Erickson	250 ft.	6	25 d. from Mar. 6, '15.	5 00
Outram Station—Torquay	E. C. Erickson	10 ft.	2	1 m., 15 d. to Mar. 6, '15.	30 00
Outram Station—Turner	E. C. Erickson	74	2	8 m., 23 d. to Jan. 23, '15.	113 53
Overland—Sybouts	J. Berg	21	1	12 m.	250 00
Owensville—Tymor	J. Glenn	25	1	12 m.	313 00
Oxbow—Railway Station	T. Decker	520 yds.	12	3 m. to June 30, '14.	78 00
Oxbow—Railway Station	G. S. Haines	520 yds.	12	9 m. from June 30, '14.	187 29
Palmer—Railway Station	V. R. Parsons	330 yds.	6	3 m. to Sept. 30, '14.	19 75
Palmer—Railway Station	H. Govette	350 yds.	6	9 m. from Sept. 30, '14.	39 00
Pambrun—Railway Station	L. Cornell	200 yds.	12, 6	12 m.	125 30

APPENDIX B—Continued.

DETAIL of all payments for Mail Transportation in Moose Jaw Postal Division, &c.—Continued.

Name of Route.	Name of Contractor.	Distance in Miles.	No. of Trips per Week.	Period, in Months and Days.	Amount.
					\$ cts.
Fungman—Railway Station.	J. F. Diemert.....	100 yds.	12	12 m.	281 80
Parkben—Railway Station.	T. A. Upton.....	55 yds.	14	12 m.	75 00
Parkman—Railway Station.	J. H. Agnew.....	200 yds.	6	12 m.	78 50
Parry—Railway Station.	H. Ashton.....	300 yds.	6	12 m.	109 55
Pasqua—Railway Station.	A. Yokom.....	150 yds.	6	12 m.	155 56
Pasqua—R. R. No. 1.	J. Kerr.....	27	12	12 m.	469 93
Pengarth—Strassburg Station.	P. Hanson.....	18	2	7 m., 6 d. to Nov. 6, '14.	135 18
Pengarth—Strassburg Station.	H. W. Adams.....	18	1	4 m., 24 d. from Nov. 6, '14.	99 88
Pennant Station—Railway Station.	F. Honey.....	400 yds.	1	12 m.	111 00
Pense—Railway Station.	P. F. Weiss.....	1	12	12 m.	440 80
Pense—R. R. No. 1.	P. F. Weiss.....	23	26	6 m. to Sept. 30, '14.	266 49
Penzance—Railway Station.	W. R. Foots.....	100 yds.	2	12 m.	156 50
Penzance—Tynecastle.	R. White.....	7	2	11 m. to Feb. 28, '15.	82 50
Perceival—Catch Post.	A. Friburg.....	55 yds.	1	12 m.	150 24
Pipnot—Railway Station.	D. J. Benson.....	400 yds.	6	12 m.	250 40
Picnie—Saltcoats.	J. Mowat.....	11½	12	12 m.	115 00
Pilot Butte—Railway Station.	W. H. McClinton.....	100 yds.	1	6 m. to Sept. 30, '14.	50 00
Pilot Butte—Railway Station.	C. Ennis.....	100 yds.	12	3 m. to Dec. 31, '14.	25 00
Pilot Butte—Railway Station.	H. A. Davidson.....	300 yds.	12	3 m. from Dec. 31, '14.	25 00
Pinkham—Railway Station.	E. Lomas.....	200 yds.	12	12 m.	187 80
Pinto—Railway Station.	T. W. Allsopp.....	50 yds.	12	12 m.	121 30
Pitman—Railway Station.	W. C. Stewart.....	200 yds.	12	12 m.	78 25
Plain View—Willowbrook.	J. Pekar.....	18	12	12 m.	352 58
Pontifex—Railway Station.	O. Vauiry.....	100 yds.	2	7 m. from Sept. 1, '14.	91 00
Pontifex—Wallard.	B. Barager.....	26	12	7 m. from Sept. 1, '14.	291 66
Pontifex—Westerleigh.	J. E. Templeton.....	14	2	7 m. from Sept. 1, '14.	175 00
Portreeve—Railway Station.	R. H. Miller.....	125 yds.	2	12 m.	78 25
Preatle—Railway Station.	R. A. Langford.....	48 yds.	6	12 m.	199 55
Pretty Valley—Willow Bunch.	H. Keast.....	32	6	12 m.	840 00
Prussia—Railway Station.	H. Quittenbaum.....	400 yds.	2	12 m.	78 25
Prussia—Speyer.	R. Meir.....	0	6	3 m. from Jan. 1, '15.	65 00
Qu'Appelle—Speyer.	M. Bell.....	420 yds.	2	12 m.	474 60
Queen Centre—The Flats.	E. Nicholson.....	5½	26	12 m.	104 00
Quinnox—Tyner.	W. J. Strong.....	6½	2	2 m. from Feb. 1, '15.	13 69
Radville—Railway Station.	C. S. Hill.....	200 yds.	1	12 m.	335 00
Rainston—Railway Station.	T. A. Spofford.....	200 yds.	6 & 12	12 m.	78 25
Ralph Station—Railway Station.	F. Dalgleish.....	500 yds.	6	12 m.	156 50
Rangerville—Victoria.	E. E. Hreakenridge.....	19	12	6 m. from Oct. 1, '14.	75 90
Randlyn—Railway Station.	T. G. Hodson.....	450 ft.	1	12 m.	180 00
Red Jacket—Railway Station.	T. G. Hodson.....	1	12	12 m.	100 00
Redvers—Railway Station.	R. Ferguson.....	100 yds.	6	12 m.	150 00
Redvers—St. Antoine.	J. J. Campbell.....	10	12	12 m.	260 00
Redvers—Special Christina's Delivery.	A.B.C. Express and Transfer.....		2		20 00
Redvers—Special Christina's Delivery.	F. Brownlee.....				20 00
Redvers—Special Christina's Delivery.	McMillan Bros.....				15 00
Regina—Conveyance of Letter Carriers.	Regina Municipal Railway.	34 carriers at \$25 per a. per c.		12 m. and extra trips.	850 00
Regina—Rail, Stns. (C. P. & C.N.).	W. Russell.....	1		12 m. and extra trips.	3,135 39
Regina—Railway Station (G.T.P.).	W. Russell.....	1	138	12 m.	926 75
Regina—Street Letter Boxes.	W. Russell.....			12 m.	2,868 17
Regina Beach—Railway Station.	N. Elliot.....	200 yds.	18	12 m.	190 00
Regina Junction—Railway Station.	A. E. Rogers.....	500 yds.	6 & 12	12 m.	148 75
Reidlaw—Wallard.	J. Walker.....	16	12	12 m.	110 00
Riverton—Railway Station.	E. Harvey.....	175 yds.	1	12 m.	78 25
Richardson Station—Railway Station.	G. E. Campbell.....	220 yds.	6	12 m.	62 60
Ridhie—Railway Station.	R. Read.....	350 yds.	6	9 m. to Nov. 30, '14.	62 75
Ridpath—Railway Station.	J. R. Watson.....	200 yds.	6	12 m.	180 00
Riverfront—Tuscola.	J. McFadden.....	6	12	12 m.	125 00
Riverrhast—Tugake.	C. F. Weddendorf.....	42	2	4 m. from Dec. 1, '14.	412 40
Rommans—Rushton.	R. Appleby.....	18	2	12 m.	100 00
Rocauville—Railway Station.	A. H. R. Bastien.....	400 yds.	1	9 m. to Dec. 31, '14.	117 36
Rocauville—Railway Station.	J. J. Dunsmore.....	400 yds.	12	3 m. from Dec. 31, '14.	39 12
Roche Perce—Railway Station.	P. Chesworth.....	500 yds.	12	12 m.	319 00
Roche Plain—Waldeville.	W. Bloye.....	14	12	12 m.	250 00
Rosebury—Railway Station.	J. Dies.....	1	1	11 m. from May 1, '11.	144 00
Rothbury—Saltcoats.	T. Love, Jr.....	26	3	12 m.	187 80
Rouleau—Railway Station.	J. Marci.....	1/4	1	6 m. to Sept. 30, '14.	185 7
			26		0

APPENDIX B—Continued.

DETAIL of all payments for Mail Transportation in Moose Jaw Postal Division, &c.—Continued.

Name of Route.	Name of Contractor.	Distance in Miles.	No. of Trips per Week.	Period, in Months and Days.	Amount.
					\$ cts.
Rouleau—Railway Station.....	W. Edmiston.....	1/8	26	6 m. from Sept. 30, '14.....	167 50
Rowletta—Railway Station.....	J. Chapman.....	225 yds.	4	6 m. from Oct. 1, '14.....	26 00
Rush Lake—Railway Station.....	M. J. Friesen.....	1	14	12 m.....	294 20
Rush Lake—Turnhill.....	J. Braun.....	16	1	12 m.....	200 00
Huesborough—Sask. Landing.....	W. De Gruchy.....	17	1	12 m.....	200 00
Ryandale—Vidora.....	J. McShane.....	17	1	6 m. from Oct. 1, '14.....	132 36
Ryerson—Railway Station.....	J. A. Wilson.....	1	6	12 m.....	125 60
St. Antoine—Storthoaks.....	E. M. Jamieson.....	6	2	12 m.....	208 00
Saltburn—Saskatchewan Landing.....	W. H. Tompkins.....	33	1	2 m. to May 31, '14.....	196 74
Saltburn—Saskatchewan Landing.....	R. M. Lindsay.....	33	2	10 m. from May 31, '14.....	912 49
Saltcoats—Railway Station.....	E. Bolton.....	1	24	12 m.....	456 10
Saltcoats—R. R. No. 1.....	W. S. Eckhardt.....	20	2	12 m.....	492 24
Saskatchewan Landing—Swift Current.....	A. H. Rodway.....	38	2	12 m.....	1,200 00
Sceptre—Railway Station.....	V. E. Nelson.....	500 ft.	6	9 m. to Dec. 31, '14.....	82 60
Sceptre—Railway Station.....	A. W. Fotheringham.....	500 ft.	6	3 m. from Dec. 31, '14.....	26 95
Schulz—Speyer.....	F. Wanner.....	6	2	2 m., 16 d. to June 16, '14.....	56 00
Schulz—Speyer.....	R. Meir.....	71	2	9 m., 13 d. from June 16, '14.....	142 50
Scottsguard—Railway Station.....	W. Jardine.....	100 yds.	12	6 m. from July 1, '14.....	117 50
Secretan—Railway Station.....	J. E. Jenkins.....	133 yds.	6	12 m.....	78 25
Sedley—Railway Station.....	J. McKinnon.....	300 yds.	12	12 m.....	240 00
Shackleton—Railway Station.....	N. Skilstad.....	300 yds.	6	11 m. from May 1, '14.....	71 75
Shand—Railway Station.....	J. G. Peterson.....	1	6	12 m.....	78 25
Shanawson—Railway Station.....	J. Stoney.....	355 yds.	12	10 m. from June 1, '14.....	282 00
Silverwood—Railway Station.....	W. W. McEae.....	200 yds.	3	12 m.....	39 25
Silton—Railway Station.....	C. C. Whitehead.....	200 yds.	12	12 m.....	130 00
Silverwood—Wapella.....	F. Smithson.....	10	2	12 m.....	200 00
Sintaluta—Railway Station.....	A. M. Black.....	1	26	12 m.....	474 60
Skull Creek—Stone.....	H. F. Hornung.....	13	1	6 m. to Dec. 31, '14.....	141 25
Socrates—Theresa.....	H. E. Crate.....	8 1/2	1	10 m. from June 1, '14.....	86 56
South—Railway Station.....	M. Zral.....	25	12	12 m.....	195 00
South View—Wood Mountain.....	J. Pescoe.....	25	1	11 m. to Jan. 31, '15.....	258 00
South View—Wood Mountain.....	W. Weatherall.....	26	1	2 m. from Jan. 31, '15.....	41 00
Sovereign—Railway Station.....	M. Mitchell.....	250 yds.	12	12 m.....	156 50
Sovereign—Tazerton.....	W. Squire.....	42	2	2 m. to May 31, '14.....	85 00
Spring Valley—Railway Station.....	A. Snyder.....	200 yds.	6	9 m. from July 1, '14.....	58 75
Spy Hill—Railway Station.....	A. R. Miller.....	250 yds.	12	12 m.....	156 50
Stedman—Railway Station.....	C. H. Ingram.....	200 yds.	6	11 m. from May 1, '14.....	71 72
Stelcam—Catch Post.....	L. Larrett.....	1200 yds.	6	12 m.....	125 25
Stockholm—Railway Station.....	M. Keaney.....	300 yds.	12	12 m.....	156 00
Stockholm—R. R. No. 1.....	A. Von H. Rathian.....	23	2	12 m.....	435 97
Stockholm—R. R. No. 2.....	J. Bateman.....	29	2	1 m., 23 d. from Feb. 6, '15.....	44 49
Stons—Tompkins.....	J. P. Fernquist.....	18	1	3 m. from Jan. 1, '15.....	59 00
Stony Beach—Railway Station.....	L. Short.....	125 yds.	4	6 m. from Oct. 1, '14.....	26 00
Stoughton—Railway Station.....	J. D. Nicoll.....	450 yds.	12	12 m.....	172 10
Strasburg Station—Railway Station.....	Jns. Ralmforth.....	1	12	6 m., 14 d. to Oct. 14, '14.....	118 39
Strasburg Station—Railway Station.....	Jos. Ralmforth.....	1	12	5 m., 17 d. from Oct. 14, '14.....	100 80
Success—Railway Station.....	W. H. Rostron.....	100 yds.	12	12 m.....	111 00
Success—Whist Valley.....	S. O. Wald.....	8	2	12 m.....	182 00
Summerberry—Railway Station.....	W. Linnell.....	4	12	12 m.....	219 00
Swift Current—Railway Station.....	A. McIntosh.....	1 & 1/2	52, 46	12 m.....	962 80
Swift Current—Street Letter Boxes.....	A. McIntosh.....	1 & 1/2	13	12 m.....	730 00
Tainage—Railway Station.....	E. A. Stoffel.....	200 ft.	6	12 m.....	78 25
Tantallon—Railway Station.....	T. Moore.....	1	12	12 m.....	187 80
Theresa—Woodrow.....	J. Bowles.....	22 to 23.....	2	10 m. from June 1, '14.....	406 30
Tilney—Railway Station.....	W. A. Corson.....	500 ft.	6	12 m.....	156 50
Tompkins—Railway Station.....	S. Whiting.....	100 yds.	14	12 m.....	365 00
Torquay—Railway Station.....	W. A. Wolsey.....	300 ft.	6	25 m. from Mar. 7, '15.....	5 00
Torquay—Turner.....	W. A. Wolsey.....	6	2	6 m., 23 d. to Jan. 23, '15.....	60 00
Tregarya—Railway Station.....	R. J. Barber.....	680 yds.	14	12 m.....	156 50
Tribune—Railway Station.....	J. D. Leitch.....	150 yds.	6	25 d. from Mar. 7, '15.....	5 00
Tribune—R. R. No. 1.....	O. C. Poide.....	35	2	6 m. to Dec. 31, '14.....	413 61
Tribune—R. R. No. 1.....	J. G. Noon.....	35	2	3 m. from Dec. 31, '14.....	207 50
Trossachs—Railway Station.....	J. Newman.....	200 yds.	12	3 m., 14 d. to July 14, '14.....	80 99
Trossachs—Railway Station.....	F. H. Creil.....	200 yds.	13	8 m., 17 d. from July 14, '14.....	224 00
Trux—Railway Station.....	J. H. Craig.....	1	6	12 m.....	75 25
Tugsske—Railway Station.....	T. S. Black.....	339 yds.	12	12 m.....	350 40
Turford—Railway Station.....	R. B. Birley.....	150 yds.	12	12 m.....	313 00
Turford—R. R. No. 1.....	R. B. Birley.....	22	2	12 m.....	245 68
Turford—R. R. No. 2.....	R. B. Birley.....	24	2	12 m.....	431 25
Turford—R. R. No. 3.....	H. B. Birley.....	26	2	1 m. from Mar. 1, '15.....	27 75
Tyvan—Railway Station.....	C. Sandorland.....	200 yds.	12	12 m.....	250 40
Uren—Railway Station.....	A. Henderson.....	1	6	8 m. from Aug. 1, '14.....	53 00

SESSIONAL PAPER No. 24

APPENDIX B—Continued.

DETAIL of all payments for Mail Transportation in Moose Jaw Postal Division, &c.—Concluded.

Name of Route.	Name of Contractor.	Distance in Miles.	No. of Trips per Week.	Period, in Months and Days.	Amount.
Valor—Railway Station.....	S. Marshall.....	4 1/2	5	3 m., 8 d. to Sept. 8, '14.....	43 00
Valor—Railway Station.....	C. O. Mollberg.....	500 yds.	3	6 m., 22 d. from Sept. 8, '14.....	22 00
Valjean—Railway Station.....	H. Sheldrake.....	100 yds.	6	4 m. to July 31, '14.....	21 00
Valjean—Railway Station.....	H. P. Davies.....	100 yds.	6	6 m., 22 d. to Feb. 22, '15.....	33 20
Valjean—Railway Station.....	E. J. Lockwood.....	100 yds.	6	1 m., 6 d. from Feb. 22, '15.....	6 40
Vandurn—Railway Station.....	W. Cheeseman.....	300 yds.	6	12 m.....	156 50
Vanguard—Railway Station.....	A. J. Colgan.....	1 & 1/2	6, 12	12 m.....	179 00
Verwood—Railway Station.....	A. R. Craig.....	150 yds.	3	12 m.....	313 00
Verwood—Willow Bunch.....	A. Gandy.....	13	3	12 m.....	787 86
Vilbank—Railway Station.....	A. Huck.....	150 yds.	12	12 m.....	313 00
Viceroy—Railway Station.....	H. Rodgers.....	300 yds.	12	12 m.....	187 80
Viceroy—Windsor.....	A. Tarry.....	11	3	12 m.....	231 00
Victoria Plains—Railway Station.....	J. A. Ursaki.....	750 yds.	6	12 m.....	126 50
Viewfield—Railway Station.....	A. McAulay.....	50 yds.	6	11 m. from May 1, '14.....	143 50
Waldeck—Railway Station.....	L. C. Humphreys.....	200 yds.	14	12 m.....	328 50
Waldron—Railway Station.....	R. N. Rawlings.....	300 yds.	12	12 m.....	156 50
Waipole—Railway Station.....	J. McCannell.....	366 ft.	12	12 m.....	146 75
Wappella—Railway Station.....	G. Hutton.....	1	24	12 m.....	306 24
Wauchope—Railway Station.....	G. Armitage.....	250 ft.	12	12 m.....	117 00
Wawota—Railway Station.....	F. W. Wintermute.....	200 yd.	12	12 m.....	117 40
Webb—Catch Post.....	C. Hastings.....	300 yd.	14	12 m.....	365 00
Webb—Railway Station.....	J. Neil.....	200 yd.	6	12 m.....	78 25
Wellwyn—Railway Station.....	S. C. Fleury.....	200 yd.	12	12 m.....	150 00
Westerham—Railway Station.....	Mrs. W. Steur.....	2	1	1 m. from March 1, '15.....	9 00
Weyburn—Railway Station.....	W. Geeves.....	44	12	12 m.....	808 25
Whitecourt—Railway Station.....	J. H. Jackson.....	24	12	12 m.....	312 84
Willeox—Railway Station.....	W. H. England.....	167 yd.	26	12 m.....	371 40
Willow Bunch—Wood Mountain.....	W. H. Ogle & F. Brown.....	40	2	12 m.....	1,227 47
Willows—Railway Station.....	W. G. Lowes.....	4	6	12 m.....	156 50
Wilmar Station—Railway Station.....	R. L. Jones.....	176 yd.	6	10 m., 15 d. to Feb. 15, '15.....	85 00
Wilmar Station—Railway Station.....	M. R. Jones.....	176 yd.	6	1 m., 13 d. from Feb. 15, '15.....	9 50
Wimthorst—Railway Station.....	A. McTaggart.....	350 yd.	12	12 m.....	146 70
Winton—Railway Station.....	D. J. Lindsay.....	400 yd.	6	10 m. from June 1, '14.....	63 50
Wolseley—Railway Station.....	A. B. Bompas.....	45	4	4 m. to July 31, '14.....	300 51
Wolseley—Railway Station.....	A. Parkinson.....	35	3	3 m. from July 31, '15.....	456 60
Wolseley—R. R. No. 1.....	W. J. Lee.....	9	3	12 m.....	297 88
Woodrow—Railway Station.....	G. W. Eisnor.....	275 yd.	12	4 m., 10 d. to Oct. 10, '14.....	79 80
Woodrow—Railway Station.....	J. Bowles.....	275 yd.	12	5 m., 21 d. from Oct. 10, '14.....	73 50
Wordsworth—Railway Station.....	G. W. Stockton.....	200 yd.	6	12 m.....	120 75
Wymark—Railway Station.....	J. Gerding.....	280 yd.	6	12 m.....	78 00
Yarbo—Railway Station.....	H. Sladen.....	100 yd.	6	12 m.....	78 25
Yellow Grass—Railway Station.....	A. J. Ramsay.....	26	12	12 m.....	637 32
Yeomans—Railway Station.....	E. J. Butterworth.....	125 yd.	12	12 m.....	156 50
Zehner—Railway Station.....	E. Fuchs.....	440 yd.	6	12 m.....	78 25
Zeneta—Railway Station.....	W. Gray.....	200 yd.	6	12 m.....	78 25

PARCEL POST DELIVERY.

Moosejaw—Parcel Post Delivery.....	J. Boyling.....	12 m.....	712 00
Regina—Parcel Post Delivery.....	W. H. Mulligan.....	12 m.....	721 00

Total..... \$ 163,141 30

APPENDIX B—Continued.

SASKATOON POSTAL DIVISION.

DETAIL of all payments for Mail Transportation in Saskatoon Postal Division, made within the Fiscal Year ended March 31, 1915.

Name of Route.	Name of Contractor.	Distance in Miles.	No. of Trips per Week.	Period, in Months and Days.	Amount.
					\$ cts.
Aberdeen—Railway Station	H. Schroeder	170 yd.	14	7 m. to Oct. 31, '14	171 20
Aberdeen—Railway Station	J. J. Taylor	170 yd.	14	5 m. from Oct. 31, '14	120 80
Adanac—Railway Station	W. H. Wheatlands	100 yd.	12	12 m.	281 60
Adanac—R. R. No. 1	E. Howard	30	3	11 m. from May 1, '14	447 63
Adanac—R. R. No. 2	E. Howard	35	2	10 m. from June 1, '14	359 36
Albertown—Hafford	J. A. Fendele	14	1	2 m. to May 31, '14	33 83
Albertown—Kleezkowski	W. A. Bellamy	5	1	2 m. to May 31, '14	5 00
Albertown—Lornazo	S. Talarski	7	1	12 m.	65 00
Albertville—Henribourg	N. Beaudoin	3	2	12 m.	30 00
Alingly—Prince Albert	I. C. Murray	18	1	3 m. to June 30, '14	26 00
Alingly—Princes Albert	J. Horton	18, 19 1/2	1	9 m. from June 30, '14	179 56
Allan—Railway Station	G. Forster	300 yd.	12	12 m.	250 40
Allan—Allan Hills	J. T. Holmes	16	1	8 m. from Aug. 1, '14	121 17
Alsask—Loyerna	MacKinnon & Douglas	20	2	2 m. to May 31, '14	85 00
Alicans—Keatley	A. A. Storgard	13	1	12 m.	140 00
Alvena—Roathern	A. Hrycak	18	2	12 m.	320 00
Amazon—Railway Station	J. Wilson	90 yd.	6	12 m.	78 25
Ambles—Annaham	W. H. Walker	11 1/2	2	12 m.	210 00
Anglia—Railway Station	R. I. Duff	300 yd.	12	2 m., 9 d. to June 8, '14	29 25
Anglia—Railway Station	P. K. Sagers	300 yd.	12	9 m., 21 d. from June 8, '14	127 25
Annaham—Muenster	J. Ebert	12	3	12 m.	350 00
Arabella—Norquay	L. Johnson	14	1	12 m.	240 00
Arabella—Svan Plain	H. Kereluk	6	1	12 m.	78 00
Arborfield—Moose Range	J. A. Storey	7	1	12 m.	117 00
Arborfield—New Osgoode	F. Cummings	10	2	3 m. to June 30, '14	52 00
Arborfield—New Osgoode	J. D. Delage	10	2	9 m. from June 30, '14	175 50
Arbury—Cupar	J. C. O. Adam	21	1	3 m. to June 30, '14	37 50
Arcata—Kerr Robert	J. Seffern	8	1	12 m.	112 00
Ardath—Railway Station	W. Smith	4	6	12 m.	78 25
Ardley—Margo	A. Bealand	34	2	12 m.	566 67
Ardley—Peebechill	E. Harrison	8	1	9 m. to Dec. 31, '14	75 00
Ardley—Peebechill	N. Rockvorn	8	1	3 m. from Dec. 31, '14	25 00
Arelon, Aquith—R. R. No. 1	T. A. Howes	58 1/2, 50 1/4	2	12 m.	1,349 99
Arelon, Aquith—Struan	G. R. Peters	8	1	12 m.	125 00
Arlington Beach—Govan	C. H. Wright	20 1/2	2	12 m.	468 00
Armley—Autoroad	A. E. Nicklen	7	1	12 m.	115 00
Arran—Beaver Plains	A. Offenberger	10	1	4 m. from Dec. 1, '14	41 67
Arran—Racing Lake	Coping & Pritchard	5	2	5 m. to Aug. 31, '14	-71 61
Arran—Racing Lake	Mrs. A. M. Kelderman	5	2	7 m. from Aug. 31, '14	58 15
Arran—Railway Station	Copin & Pritchard	150 ft.	6	12 m.	97 87
Artland—Railway Station	T. Kitching	800 yd.	6	12 m.	62 60
Ashford—Kerr Robert	D. McKellar	12 1/2	1	12 m.	195 00
Azor—Salvador	J. P. Hufnagle	7 1/2	2	12 m.	150 00
Aquith—Railway Station	T. A. Howes	500 yd.	12	12 m.	125 20
Atkinson—Macklin	G. J. Atkinson	20	1	1 m.	156 00
Avebury—Leask	Mrs. G. Gray	18 & 21	2	12 m.	345 29
Avonhill—Beadie	W. J. Elliott	9	2	2 m. from Feb. 1, '15	24 58
Badgerdale—Preeceville	J. Gillespie	19	1	12 m.	260 00
Bagley—Brockington	P. W. Cessna	7 1/2	1	12 m.	95 00
Bagley—Fairy Glen	N. Backstrom	7 1/2	2	12 m.	160 00
Bagley—Melfort	G. Hough	15	2	12 m.	340 00
Bainhorn—Cut Knife	J. Hea	42	2	5 m., 1 d. to Sept. 1, '14	219 77
Bainhorn—Cut Knife	E. Duvall	43 r.t.	2	66 m., 29 d. from Sept. 1, '14	289 40
Barrier Lake—St. Front	L. A. P. Montes	11	1	3 m. to June 30, '14	18 75
Battleford—Drummond Creek	P. J. Shury	22	1	5 m. from Nov. 1, '14	84 00
Battleford—North Battleford Ry. Sta.	N. Forest	4 1/2	14	6 m. to Sept. 30, '14	453 82
Battleford—Railway Station	B. C. Lewis	4 1/2	14	6 m. from Sept. 30, '14	447 72
Battleford—Prongan	G. G. Frost	15	1	7 m. to Oct. 31, '14	81 90
Battleford—Willowmoor	H. J. Hannan	15	1	12 m.	130 00
Battle Valley—Reres Hill	A. B. Scarle	7	2	12 m.	150 00

APPENDIX B—Continued.

DETAIL of all payments for Mail Transportation in Saskatoon Postal Division, &c.—Continued.

Name of Route.	Name of Contractor.	Distance in Miles.	No. of Trips per Week.	Period, in Months and Days.	Amount.
Bear Stream—Kamsack	J. Dixon	9	1	1 m. from May 1, '14	95 33
Beattie—Taylorside	W. Taylor	6	1	12 m.	75 00
Beattie—Railway Station	G. S. Wallace	300 yd.	6	12 m.	156 50
Beauchamp—Glen Kelly	J. Kellington	7	3	12 m.	130 00
Beauregard—Railway Station	G. Whitley	3	6	9 m., 2 d. to Mar. 2, '15	219 00
Beauregard—Railway Station	J. Pepper	220 yd.	5	29 d. from Mar. 3, '15	4 25
Beckenham—Belfordville	J. Corners	8	1	12 m.	130 00
Belbutte—Witcheitan	J. H. Bellamy	17	1	12 m.	150 00
Belbutte—Witcheitan	J. H. Bellamy	14	1	12 m.	58 20
Belbutte—Witcheitan	J. Geddes	14	2	12 m. from July 1, '14	250 00
Bigar—Goldberg	G. A. Moore	18	1	12 m.	230 00
Bigar—Railway Station	A. Wood	250 yd.	14-20	12 m.	453 00
Bigar—Springwater	I. F. McConnell	20	1	12 m. to May 31, '14	41 67
Bigar—Wilson Lake	L. C. Sanford	20	1	12 m.	250 00
Big River—Green Lake & He à la Croix	Hudson's Bay Co.	75, 50, &	1 & 2 m.	12 m.	960 00
Big River—Railway Station	Big River Lumber Co.	100 yd.	6	3 m. to June 30, '14	19 50
Big River—Railway Station	J. S. Forbes	100 yd.	6-4	9 m. from June 30, '14	50 00
Birch Creek—Elfrus	C. Wells	123	2	12 m.	325 00
Birch Hills—Crystal Springs	W. Stevens	163	2	12 m.	380 00
Birch Hills—Railway Station	W. Clifton	300 yd.	12	7 m. to Oct. 31, '14	184 00
Birch Hills—Railway Station	J. E. Sutcliffe	300 yd.	12	6 m. from Oct. 31, '14	45 90
Birch Lake—Jackfish Lake	A. W. Roske	29	1	12 m.	350 00
Birchview—Railway Station	T. E. Hahn	10 r.	6	2 m. to May 31, '14	26 00
Birkdale—Crooked River	W. Atter	16	1	12 m.	150 00
Birkdale—Pré Ste. Marie	Z. Matthan	8	1	12 m.	100 00
Bladworth—Railway Station	J. T. Coleman	166 yd.	14	12 m.	182 50
Blaine Lake—Camberly	N. N. Bludoff	9	1	12 m.	100 00
Blaine Lake—Krydor	P. Krysak	12	1	8 m. to Nov. 30, '14	66 58
Blaine Lake—Moon Hills	W. G. Freer	163	2	2 m., 17 d. from Jan. 15, '15	55 00
Blaine Lake—Radouga	N. G. Popoff	12	1	2 m. from Feb. 1, '15	16 66
Blaine Lake—Railway Station	H. Gillies	200 yd.	6	12 m.	78 25
Blucher—Hessledale	E. F. Bennett	9	1	12 m.	104 00
Blucher—Railway Station	T. S. Lawley	1	12	12 m.	156 50
Bog End—Watson	J. C. Guittard	15	1	12 m.	225 00
Bond—Kuroki	A. M. Flower	20	2	3 m., 15 d. to July 15, '14	116 30
Bonna Madone—Tarnopol	W. Stelmashuk	7	1	10 m. from June 1, '14	62 50
Borden Great Deer	A. McPherson	44	2	12 m.	521 87
Borden—Railway Station	N. Smith	12	12	12 m.	300 00
Bounty—Glenhurst	A. O. Fisher	8	2	12 m.	210 00
Boutin—Debden	J. Lemay	13	2	12 m.	312 00
Boutin—Witcheitan	C. A. Cox	35	1	3 m. to June 30, '14	30 00
Bradwell—Railway Siding	J. P. Laurent	100 yd.	12	12 m.	156 50
Bracepeth—Railway Station	G. Taylor, jr.	175 yd.	6	12 m.	78 25
Bremen—Railway Station	A. I. Young	130 yd.	6	6 m. to Sept. 30, '14	28 50
"	W. H. Dierker	130 yd.	6	6 m. from Sept. 30, '14	26 00
"	W. R. Harrison	100 yd.	14	6 m. to Sept. 30, '14	91 00
Bressaylor—Railway Station	A. G. Pothier	100 yd.	14	6 m. from Sept. 30, '14	91 00
"	W. A. Benven	6	1	12 m.	60 00
Briarlea—Wild Rose	F. Buckle	12	1	12 m.	130 00
Brightholme—Shellbrook	J. Johnson	32	2	3 m., 17 d. from Dec. 15, '14	192 53
Bright Sand—Mervin	F. Gundersen	113	1	8 m., 14 d. to Dec. 14, '14	106 57
Bright Sand—Spruce Bluff	C. Perry	9	1	7 m., 12 d. to Nov. 12, '14	132 00
Bridle—Plunkett	A. Robertson	4	4	6 m. to Sept. 30, '14	23 50
Broadacre—Railway Station	W. H. Woodley	4	4	6 m. from Sept. 30, '14	26 00
Brodbeck—Railway Station	R. Rumley	670 yd.	12	12 m.	313 00
Brodbeck—Wingelle	J. N. Edgar	17 1/2	1	12 m.	325 00
Bromberg—Shebo	C. Prouse	24	1	3 m. to June 30, '14	91 00
"	L. C. B. Smithers	24	1	3 m. from June 30, '14	112 50
"	A. H. Hills	24	1	6 m. from Oct. 1, '14	290 00
"	J. Meyer	7	1	12 m.	104 00
Bromberg—Witthorpe	A. J. Schwinghammer	60 yd.	12	12 m.	156 50
Bruno—Railway Station	H. Thiessing	12	2	30 m. from June 1, '14	150 00
Buchanan—Railway Station	A. Larson	100 yd.	14	12 m.	292 00
Buchanan—Parkview	W. Fenwick	17 1/2	1	12 m.	268 00
Buckland Siding—Railway Station	W. E. Belcher	300 yd.	6	12 m.	78 25
Bunesville—Kamsack	W. McDonald	14	1	12 m.	130 00
Bunglass—Ituna	J. Watson	7 1/2	1	12 m.	78 00
Burgis—Railway Station	N. Russanik	13	6	8 m. from Aug. 1, '14	52 00
Butterton—Elbourne	J. Knoblanck	10	1	12 m.	100 00

APPENDIX B—Continued.

DETAIL of all payments for Mail Transportation in Saskatoon Postal Division, &c.—Continued.

Name of Route.	Name of Contractor.	Distance in Miles.	No. of Trips per Week.	Period, in Months and Days.	Amount.
					\$ cts.
Calder Station—Railway Station	J. Einarsson	280 yd.	12	19 d. to April 19 '14.	4 89
Canora—Traynor	C. H. Schrader	280 yd.	12, 6	11 m. 13 d. from April 19, '14	77 27
	T. S. Brown	(11)	1	9 m. to Dec. 31, '14	67 88
	H. Hengle	(11)	1	3 m. from Dec. 31, '14.	22 50
Canora—Devil's Lake	A. Oldroyd	12	1	1 m. to April 30, '14.	0 01
	E. Olsen	12	1	11 m. from April 30, '14.	91 67
Canora—Plateau	T. Callahan	164	1	12 m.	290 00
Canora—Railway Station	T. H. Hamilton	400 yd.	20	12 m.	396 34
Canora—Railway Station (C.P.)	J. B. McIntosh	1	3, 6	12 m.	118 80
Canwood—Railway Station	J. A. Riddle	50 yd.	6, 4	12 m.	99 50
Carlea—Silver Stream	R. B. Duguid	7	1	12 m.	100 00
Carleton Station—Railway Station	J. Graf	15 rd.	7	12 m.	182 50
Cater—Medstead	G. Staring	61	1	12 m.	60 00
Cecil—Claytonville	C. Smith	18	1	4 m., 25 d. from Nov. 6, '14	40 23
Chagoness—Craigie	J. Andrew	12	1	12 m.	125 00
Chagoness—Star City	J. E. Hamilton	20	1	6 m. to Sept. 30, '14.	117 00
	Stanley Bros	20	1	6 m. from Sept. 30, '14.	117 00
Charlotte—Emmaville	A. Herrinod	16	3	8 m., 14 d. to Dec. 14, '14.	330 79
Charlotte—Glenbog	J. Wilson	7	2	12 m.	120 00
Charlotte—Kilbrannan	Mrs. H. E. Guy	51	1	12 m.	50 00
Charlotte—Monnery	T. Wager	12	1	12 m.	150 00
Charlotte—Turtleford	L. W. Guy	31	3	3 m., 17 d. from Dec. 15, '14	233 99
Chollwood—Marcelin	A. Richardson	9	2	12 m.	190 00
Chevior—Railway Station	S. J. Andrews	500 yd.	12	12 m.	136 50
Chir—Ponnes Lake	O. Neilson	16	1	12 m.	156 00
Clair—Railway Station	J. Dixon	75 yd.	12	12 m.	156 50
Clarkboro—Railway Station	J. F. Clark	550 ft.	7	12 m.	91 25
Clark's Crossing—Railway Station	A. C. McEown	100 yd.	6	12 m.	78 25
Clavet—Railway Station	Jones & Grant	1	12	12 m.	172 15
Clown—Railway Station	R. Rebl	350 yd.	4	11 m. from May 1, '14.	48 00
Clown—Rock Haven	A. P. Halpeny	7	1	1 m., April '14	8 32
Clown—MacNutt	R. Andree	81	2	1 m. April, '14	8 67
	F. Turney	61	2	2 m. to Sept. 30, '14.	30 67
Clifffield—Kelvington	A. Patrick	27	1, 2	12 m.	94 25
Cobbens—Kelfield	W. Loebckel	27	12	2 m., 3 d. to June 3, 1914.	162 64
Cobden—Railway Station	M. Roppel	240 yd.	12	12 m.	219 10
Cochery—Lydden	E. J. Hour	7	1	12 m.	80 00
Coleville—Railway Station	A. G. Bridger	200 yd.	6, 4	10 m. from June 1, '14.	59 00
Colony—Railway Station	A. Langford	1	24	12 m.	428 75
Copeland—Raymore	A. Jones	12	2	12 m.	327 47
Cruik—Eildon	J. Brough	10	1	12 m.	150 00
Crook Bend—Rock Haven	H. R. Hardy	10	2	1 m. to April 30, '14.	12 00
Crookfield—Laura	J. W. Darnbrough	71	2	12 m.	195 00
Crescent Hill—Yellow Creek	F. Gulelot	9	1	4 m. from Oct. 1, '14.	30 60
Crooked River—Railway Station	D. N. McDonald	40 yd.	12, 6	12 m.	62 55
Crosswoods—Souhey	R. E. Brooks	15	1	12 m.	196 00
Cudworth—Leefeld	P. Wilde	7	2	12 m.	149 50
Cudworth—Railway Station	L. N. Schmidt	165 yd.	3, 4, 6	12 m.	53 59
Cudworth—St. Benedict	A. P. Hoesdoffer	19	2	12 m.	498 34
Cudworth—Stewart	J. F. McColl	8	2	5 m. to Aug. 1, '14.	87 90
	J. H. Stewart	8	2	7 m. from Aug. 1, '14.	175 00
Cumberland House—Le Pas	Hudson's Bay Co.	70	1	12 m.	390 00
Cut Knife—Railway Station	E. A. Dillman	249 yd.	4	12 m.	104 00
Cut Knife—Triple Lake	J. Anderson	12	1	12 m.	80 00
Cut Knife—Wilbert	T. J. Atkinson	13	1	7 m. from Sept. 1, '14.	75 60
Cymric—Railway Station	A. Reid	100 yd.	6	12 m.	78 25
Dafoe—Product	S. Elieff	111	2	12 m.	260 00
Dafoe—Railway Station	V. Burns	180 yd.	6	12 m.	78 00
Dalhousie—Quill Lake	W. H. King	34	1	12 m.	490 00
Dalhousie—Railway Station	H. H. Warkentin	125 yd.	18	3 m., 23 d. to July 23, '14.	78 25
	M. J. Teedahl	125 yd.	18	8 m., 8 d. from July 23, '14.	161 00
Dams—Railway Station	L. Normand	200 yd.	12	11 m., 15 d. to Mar. 15, '14.	239 27
	A. Chycooski	200 yd.	12	16 d. from March 15, '14.	11 13
Danbury—Norquay	W. Moore	16	1	12 m.	290 00
Davidson—Railway Station	H. Barton	70 yd.	14	12 m.	254 50
Davidson—Smithburg	A. Smith	16	1	2 m.	208 00
Davis—Gwendoline	E. Spencer	10	1	12 m.	104 00
Davis—Railway Station	F. D. Cherry	670 yd.	12, 6	12 m.	180 25
Daylesford—Laura Lake	C. V. Folden	10	1	12 m.	60 00
Daysville—Edum	T. J. Cook	12	2	12 m.	298 00
Daysville—Glaslyn	E. D. Huskins	25	2	12 m.	400 00
Daysville—Patchgrove	T. N. Stay	13	1	12 m.	180 00

APPENDIX B—Continued.

DETAIL of all payments for Mail Transportation in Saskatoon Postal Division, &c.—Continued.

Name of Route.	Name of Contractor.	Distance in Miles.	No. of Trips per Week.	Period, in Months and Days.	Amount.
					\$ cts.
Dead Moose Lake—Lenora Lake.	C. Lindberg	12	2	12 m.	250 00
Dead Moose Lake—Pilger.	F. Mutter	12	1	12 m.	120 00
Debdon—Railway Station.	O. Demers	100 ft.	6	12 m.	09 32
Deer Lodge—Fenton.	H. C. Adams.	7	2	12 m.	242 66
Deliab—Railway Station.	J. S. Castle.	350 yd.	18	12 m.	422 55
Dellwood—Young.	R. Matthey.	171	1	12 m.	209 00
Delmas—Railway Station.	J. A. Roy.	790 yd.	7, 12	12 m.	102 00
Donholm—Railway Station.	T. R. Morman.	186 ft.	14	12 m.	182 30
Donzil—Englewood.	M. D. Montgomery.	291	1	12 m.	552 00
Donzil—Railway Station.	A. R. Joyce.	300 yd.	12	9 m. to Dec. 31, '14.	236 00
	W. Kreizonbeck.	300 yd.	12	3 m. from Dec. 31, '14.	77 00
Depew—Jansen.	H. S. Robson.	91	1	12 m.	100 00
Derriek—Ethimuir.	H. C. Adams.	131	2	12 m.	312 00
Dewar Lake—Railway Station.	R. Young.	200 yd.	6	10 m. from June 1, '14.	59 66
Dewar Lake—Smiley.	J. Ruddy.	8	2	2 m. to May 31, '14.	17 00
Dewar Lake—Umphrey.	R. Umphrey.	13	2	12 m.	290 00
Ditton Park—Silver Stream.	H. G. Winterbourne.	9	1	12 m.	120 00
Doddland—Railway Station.	W. J. Royke.	11	12	12 m.	156 30
Domremy—Railway Station.	J. Georget.	165 yd.	4	12 m.	2 50
Donavon—Railway Station.	T. E. Hahn.	10 rd.	6	10 m. from June 1, '14.	130 50
Donwell—Railway Station.	E. Oehitwa.	500 yd.	6	12 m.	75 00
Drake—Railway Station.	A. S. Brandon.	400 yd.	12	12 m.	219 10
Driver—Ermine.	V. S. Hambly.	24	1	2 m. to May 31, '14.	72 00
Driver—Railway Station.	V. S. Hambly.	100 yd.	6, 4	10 m. from June 1, '14.	59 00
Drobot—Theodore.	T. Drobot.	13	1	12 m.	150 00
Druid—Railway Station.	S. Bennett.	300 yd.	12	6 m. to Sept. 30, '14.	75 50
	C. R. Acton.	300 yd.	12	6 m. from Sept. 30, '14.	75 00
Druid—View fair.	H. Shaver.	15	1	12 m.	140 00
Duck Lake—Leon.	A. Ferguson.	55	2	12 m.	802 72
Duck Lake—Railway Station.	A. M. Lenglot.	1	14	12 m.	365 00
Duck Lake—St. Isidore de Bellvue.	A. Ferguson.	31	2	16 d. from March 15, '15.	21 16
Duck Lake—Wingard.	Carberry & Collear.	26	2	12 m.	470 00
Dundurn—Railway Station.	R. McCordick.	200 yd.	14	12 m.	182 00
Duval—Lake Centre.	H. B. Mosher.	131	1	12 m.	150 00
Duval—Last Mountain.	H. B. Mosher.	351	1	12 m.	290 00
Duval—Railway Station.	H. B. Mosher.	98 rd.	12	12 m.	255 00
Dysart—McDonald Hills.	W. Taylor.	18	2	12 m.	330 00
Ear Hill—Karr Robert.	J. T. Park.	11	1	20 d. to April 20, '14.	12 43
Ebeneser—Ebeneser Valley.	G. Gabert.	6	2	12 m.	182 00
Ebeneser—Railway Station.	A. N. McNutt.	460 ft.	6, 12	5 m. to Aug. 31, '14.	71 40
	P. J. O'Brien.	460 ft.	12	7 m. from Aug. 31, '14.	118 30
Edam—Emmaville.	R. B. Preston.	37	3	8 m., 14 d. to Dec. 14, '14.	914 95
Edam—Minnehaha.	P. Jepson.	141	2	6 m. to Sept. 30, '14.	100 00
	D. W. Goodall.	151	2	6 m. from Sept. 30, '14.	100 00
Edam—Railway Station.	A. Iambroughton.	200 yd.	6	12 m.	156 50
Eddleston—Leslie Station.	J. P. Borgford.	7	1	12 m.	70 00
Elbow—Railway Station.	J. H. Braithwaite.	200 yd.	12	6 m. to Sept. 30, '14.	204 10
	L. McLean.	200 yd.	12	6 m. from Sept. 30, '14.	140 80
Elbow—Rosemae.	W. S. Hewitt.	17	2	12 m.	404 00
Eldersley—Railway Station (C.N.)	T. S. R. D. Will.	356 ft.	6	9 m. from July 1, '14.	55 75
Eldred—Railway Station.	J. L. Tremblay.	50 ft.	4	3 m. to June 30, '14.	13 00
	W. C. Pottage.	50 ft.	4, 6	9 m. from June 30, '14.	45 29
Elfrs—Haglof.	L. P. Nelson.	6	2	12 m.	200 00
Elfrs—Railway Station.	J. H. Goodmundson.	202 yd.	12	12 m.	219 10
Elstow—Railway Station.	R. H. Smith.	1	12	12 m.	219 10
Emmaville—Hallgarth.	W. L. Bridgman.	10	1	12 m.	104 00
Emmaville—Paradise Hill.	E. Morgan.	161	2	12 m.	389 83
Englefeld—Railway Station.	B. M. Wacholz.	75 yd.	12	12 m.	281 70
Englewood—Park.	C. Glaman.	12	1	12 m.	125 00
Enid—Headlands.	G. Frey.	61	2	12 m.	120 00
Ermine—Railway Station.	C. L. Brown.	500 yd.	12, 6	12 m.	177 15
Esk—Railway Station.	R. E. Stewart.	200 yd.	6	3 m. to June 30, '14.	19 50
	A. Edmondson.	200 yd.	6	9 m. from June 30, '14.	55 75
Esperance—Howell.	F. Hounget.	10	1	12 m.	125 00
Ethelton—Flatt's Springs.	J. Morrow.	5	2	12 m.	175 00
Evesham—Railway Station.	J. J. Campbell.	300 yd.	6	12 m.	109 55
Faztown—Marshall.	R. Arrowsmith.	8	1	2 m., 3 d. from Jan. 29, '15.	14 84
Fenton—Railway Station.	C. Adams.	11	12, 6	12 m.	130 25
Fenton—Red Deer Hill.	H. C. Adams.	171	2	3 m. to June 30, '14.	95 00
	F. Taylor.	171	2	9 m. from June 30, '14.	300 00
Fielding—Railway Station.	J. F. Brownridge.	12	12	12 m.	187 50
Flecks—Howiedale.	T. A. Hill.	281	1	5 m. to Aug. 31, '14.	231 10

APPENDIX B—Continued.

DETAIL of all payments for Mail Transportation in Saskatoon Postal Division, &c.—Continued.

Name of Route.	Name of Contractor.	Distance in Miles.	No. of Trips per Week.	Period, in Months and Days.	Amount.
					\$ cts.
Flaoks—Superb	T. A. Hill	29	1	7 m. from Aug. 31, '14	313 59
Flaxcombe—Hoonier Valley	J. Yoos	18	2	2 m. to May 31, '14	78 00
Flett's Springs—Melfort	G. Hough	17	2	12 m.	374 83
Flett's Springs—St. Brieux	J. M. Rocher	17	1	12 m.	258 48
Floral—Railway Station	T. Plunkett		6	12 m.	125 20
Foam Lake—Railway Station	J. Dunlop		12	12 m.	281 76
Foam Lake—Pruden	W. F. Reynolds	28	2	12 m.	620 00
Foam Lake—Quill Plain	W. F. Reynolds	11½	2	12 m.	360 00
Forest Hall—North Battleford	W. T. Lamb	19	1	12 m.	300 00
Formley—Wardsville	W. A. McCullough	8	1	12 m.	104 00
Fort à la Corne—Kinistino	C. E. Cook	35	1	12 m.	370 00
Port Pelly—Pelly	M. McDonald	8	2	12 m.	260 00
Fort Pitt—Hewitt Landing	O. J. Weigle	10	2	12 m.	294 00
Fortune—Railway Station	J. Crawford	100 yd.	6	12 m.	93 90
Freemont—Maidstone	G. W. Gates	37½	1	12 m.	432 00
Fulda—Humboldt	G. Schrudt	18	2	12 m.	299 00
Furness—Lone Rock	M. E. Seaman	71	1	12 m.	78 00
Gallivan—Rock Haven	H. R. Hardy	7	2	12 m.	192 00
Garvin—Railway Station	A. Murdoch	200 yd.	14	12 m.	182 50
Gladwin—Theodore	P. Hooy	24	2	12 m.	450 00
Glaslyn—Meadow Lake	D. Charette	60	1	12 m.	780 00
Gledhow—Swanson	B. E. Spurling	21	2	9 m. to Dec. 31, '14	300 00
	J. Kimberley	21	2	3 m. from Dec. 31, '14	121 25
Glenbush—Medstead	S. Perry	6	1	2 m. to May 31, '14	10 66
Glenbush—North Battleford	G. A. Gordon	43½	1	2 m. to May 31, '14	66 67
Glenella—Wiggins	S. Henwood	6	2	12 m.	130 00
Glengarry Plains—Stranraer	R. Noble	9	1	12 m.	125 60
Glenaside—Railway Station	J. Condy	120 yd.	12	12 m.	172 15
Golden Gate—Hillsley	A. G. Schmidt	5	2	7 m., 13 d. to Nov. 13, '14	64 42
	H. Engelmyer	5	2	4 m., 17 d. from Nov. 13, '14	39 57
Golden Vale—Theodore	T. Solovy	14	1	12 m.	90 00
Gorlitz—Railway Station	C. Wiwehar	500 yd.	6	12 m.	73 00
Govaa—Railway Station	T. Hutchinson	250 yd.	12	6 m. from Sept. 30, '14	225 50
	S. Baldwin	250 yd.	12	6 m. from Sept. 30, '14	124 80
Grandora—Railway Station	K. Torgerson	150 yd.	6	12 m.	78 25
Great Deer—Petrofka	S. Chomizki	9	2	12 m.	208 00
Greene—Railway Station	W. Bollingbroke	4	6	10 m. from June 1, '14	59 00
Green Meadow—Quill Lake	H. C. Clarke	12	1	8 m. to Nov. 30, '14	53 25
Greensides—Invermay	A. Greensides	12	1	12 m.	150 00
Guernsey—Railway Station	J. J. Erskine	150 yd.	12	12 m.	156 50
Hafford—Klocekowski	W. A. Bellamy	19	2	9 m., 25 d. from June 3, '14	264 60
Hafford—Railway Station	C. W. Mays	400 yd.	6	4 m. from Dec. 1, '14	36 40
Hafford—Speera	E. W. Bavin	11	2	8 m. to Nov. 30, '14	173 10
Hague—Railway Station	J. H. Friesen	14	12	12 m.	182 50
Hamton Station—Railway Station	E. Boiko	500 yd.	6	12 m.	78 25
Handel—Railway Station	J. Kneckle	200 yd.	4	16 d. to June 30, '14	2 50
	H. Schaeffer	200 yd.	4	9 m. from June 30, '14	39 60
Hanley—Railway Station	G. Gregg	150 yd.	14	12 m.	233 33
Harris—Railway Station	Miscampbell & Vance	200 yd.	12	12 m.	250 40
Harris—Valley Centre	C. H. Thompson	25	2	12 m.	425 00
Hathfield—Railway Station	H. L. Welch	500 ft.	6	4 m., 17 d. from Dec. 15, '14	23 00
Hawarden—Norrisville	W. H. Norris	9	1	12 m.	80 00
Hawarden—Railway Station	H. Piriz	250 yd.	12	13 m.	167 80
Hawoods—Railway Station	Mrs. W. H. Mathias	50 yd.	6	6 m. to Oct. 31, '14	39 60
	Mrs. W. Wilcox	11	6	5 m. from Oct. 31, '14	32 25
Hazel Dell—Invermay	O. A. Stadelin	20	2	10 m. to Jun. 31, '15	342 81
	W. Hamenik	20	2	2 m. from Feb. 1, '15	62 28
	O. Findahl	8	1	8 m. from Aug. 1, '14	69 33
Hentbourne—Mouth Park	J. Semak	10	1	12 m.	100 00
Hentbourne—Faddockwood	F. S. Pitts	104	1	12 m.	100 00
Hentbourne—Prince Albert	P. Monette	24	1	12 m.	337 50
Hepburn—Railway Station	A. T. Peters	75 yd.	6	12 m.	90 00
Herschel—Railway Station	F. W. Sim	225 yd.	12	12 m.	234 50
Herschel—Wiggins	L. P. Moorehouse	57	2	7 m. to Oct. 31, '14	440 24
	P. R. Pligon	57	2	5 m. from Oct. 31, '14	311 82
Hewitt Landing—Tangleflings	H. R. Beavington	10	2	12 m.	275 00
High Hill—Nut Mountain	T. Wesley Morgan	71	1	12 m.	70 00
Hillsley—Humboldt	J. J. Heisel	32	2	12 m.	429 66
Hooey—Railway Station	A. Godin	300 yd.	4	17 d. from Mar. 15, '15	2 50
Hooey—Leong	A. Godin	64	2	17 d. from Mar. 15, '15	0 67
Hofheim—Railway Station	E. M. Ellis	109 yd.	6	12 m.	78 25
Hoonier Valley—Railway Station	W. A. Wilkins	100 yd.	6	10 m. from June 1, '14	59 00

SESSIONAL PAPER No. 24

APPENDIX B—Continued.

DETAIL of all payments for Mail Transportation in Saskatoon Postal Division, &c.—Continued.

Name of Route.	Name of Contractor.	Distance in Miles.	No. of Trips per Week.	Period, in Months and Days.	Amount.
					\$ cts.
Howell—Railway Station	L. A. Lafrenière	110 yd	12	12 m.	156 50
Howisdale—Kerr Robert	A. N. McLean	23½	2	5 m. to Aug. 31, '14	286 12
Hubbard—Railway Station	N. Browett	300 yd	12	6 m. to Sept. 30, '14	154 00
	S. Chipperfield	300 yd	12	6 m. from Sept. 30, '14	156 00
Hudson Bay Junction—Ry. Station	G. A. Farnsworth	1	18,	12 m.	325 45
Humboldt—Railway Station	H. J. Kepkey	400 yd	14	9 m. to Dec. 31, '14	184 18
	C. Allen	400 yd	14	3 m. from Dec. 31, '14	67 50
Hysa—Railway Station	N. M. Whitford	100 yd	6	6 m. to Sept. 30, '14	39 25
	J. Newman	100 yd	6	6 m. from Sept. 30, '14	37 25
Imperial—Railway Station	E. Lawrence	500 yd	12	12 m.	156 50
Inauger—Lawrie	W. Paly	4	2	12 m.	52 00
Inauger—Railway Station	A. C. Mickelson	263 yd	12	12 m.	313 00
Invermay—Railway Station	H. Deacon	100 yd	12	12 m.	219 10
Itna—Railway Station	S. A. Vesle	250 yd	12	12 m.	313 00
Itna—Tullymet	B. F. Woolford	14	2	12 m.	255 00
Jackfish Lake—Meeta	T. T. Kennedy	11	2	12 m.	249 00
Jansen—Nealdale	E. J. Symons	36	1	12 m.	208 00
Jansen—Railway Station	E. J. Symons	4	12	12 m.	219 10
Jeanin—Railway Station	H. Jarvis	100 yd	12	12 m.	313 00
Juniata—Railway Station	C. E. Chasmar	200 yd	12	12 m.	156 50
Kamsack—Railway Station	A. Wilson	400 ft	14	12 m.	240 00
Kamsack—St. Phillips	J. Sewicki	12	1	12 m.	150 00
Kamialar—Railway Station	P. Johnson	100 yd	12	5 m. to Aug. 31, '14	65 50
	Mrs. H. S. Hockridge	100 yd	12	7 m. from Aug. 31, '14	91 00
Kentley—Spoors	R. McBlain	12	2	2 m.	100 00
Kelfield—Railway Station	W. H. Roane	200 yd	4	-9 m., 16 d. from June 15, '14	41 50
Kellicher—Model Farm	G. C. Purdy	34	1	12 m.	410 00
Kellicher—Railway Station	W. T. McConnell	170 yd	12	12 m.	156 50
Kelvington—Nut Mountain	W. H. Ford	10	2	3 m., 15 d. to July 15, '14	60 48
Kelvington—Perigord	F. Webber	32½	2	12 m.	800 00
Kelvington—Wadena	J. Heffern	29	2	12 m.	790 10
Kennaston—Railway Station	T. C. Haygarth	133 yd	12	12 m.	156 00
Keppep—Railway Station	A. Linklater	250 yd	6	12 m.	78 25
Kermartin—Lae Vert	D. H. Cropp	10	2	12 m.	159 00
Kerr Robert—Railway Station	W. B. Sample	500 yd	12	12 m.	313 00
	R. Gallop	500 yd	4	11 m., 10 d. from April 21, '14	69 30
Kerr Robert—Superb	A. N. McLean	20	2	7 m. from Sept. 1, '14	332 63
Kilwinning—Kilwinning Siding	S. E. Warrington	5	2	12 m.	170 00
Kilwinning Siding—Railway Station	A. G. Warrington	200 yd	6	12 m.	78 25
Kinistino—Meskanaw	Estate W. Drever	16	2	9 m. to Dec. 31, '14	234 00
	A. Drever	16	2	2 m. from Dec. 31, '14	68 00
	C. E. Cook	16	2	1 m. from March 1, '15	29 11
Kinistino—Railway Station	C. S. Lowrie	4	12	6 m. to Sept. 30, '14	226 22
	C. Craig	260 ft	6	6 m. from Sept. 30, '14	82 54
Kinley—Railway Station	C. Fowler	140 yd	12	12 m.	290 40
Kirkpatrick—Macdowall	G. H. M. Ellis	13	2	12 m.	350 00
Krane—Wynyard	P. N. Rowe	20	1	3 m. to June 30, '14	50 00
	Wm. Luke	20	1	9 m. from June 30, '14	150 00
Krydor—Railway Station	G. H. Henrurg	100 yd	6	4 m. from Dec. 1, '14	26 00
Kuroki—Railway Station	J. Napper	130 yd	12	12 m.	219 20
Kuroki—Nut Mountain	H. Glover	28	2	5 m., 16 d. from July 15, '15	382 99
Kylemore—Railway Station	M. D. VanPatten	100 yd	12	12 m.	156 56
Lae La Ronge—Prince Albert	W. A. Bear	252	1	12 m.	960 00
Lae Vert—Pleasantdale	D. H. Cropp	5	2	12 m.	149 00
Lae Vert—Spalding	D. H. Cropp	11	2	12 m.	200 00
Laird—Railway Station	C. Rogier	250 yd	6	6 m. to Sept. 30, '14	39 25
	J. Wiens	250 yd	6	6 m. from Sept. 30, '14	39 00
Lake Ignace—Middle Lake	E. Nagy	9	1	12 m.	63 60
Lands—Railway Station	E. E. Bent	100 yd	12	12 m.	250 40
Landrose—Marshall	W. Roseland	9	1	12 m.	125 00
Lansham—Railway Station	A. E. Adamson	200 yd	12	12 m.	156 50
Lansmonde—Vawn	G. C. Spence	5 w, 10½ s.	2	12 m.	308 00
Lansman—Manressa	W. Kusun	16	2	12 m.	260 00
Lansman—Railway Station	H. A. Climar	4	24	12 m.	435 20
Lashburn—Marsden	F. B. Graham	40	1	1 m. to April 30, '11	39 53
	D. Nicol	40	1	11 m. from April 30, '14	403 33
Lashburn—Railway Station	A. B. Klombies	150 yd	14	12 m.	385 00
Lashburn—Twin Lakes	W. H. Noble	18	1	12 m.	125 00
Last Mountain—Scrath	James Bishop	11	1	12 m.	110 00
Lauria—Railway Station	J. McCurdy	200 yd	12	12 m.	156 50
Leask—Railway Station	R. S. Bonnalto	200 yd	6	12 m.	78 25
Leask—Silver Grove	H. Hamilton	14	2	12 m.	306 00

APPENDIX B—Continued.

DETAIL of all payments for Mail Transportation in Saskatoon Postal Division, &c.—Continued.

Name of Route.	Name of Contractor.	Distance in Miles.	No. of Trips per Week.	Period, in Months and Days.	Amount.
					\$ cts.
Lehman—Springside.	A. Lehman	7	1	12 m.	100 00
Leipzig—Railway Station.	A. Kaufmann.	300 yd.	4	8 m., 16 d. from June 15, '14	41 50
Leney—Railway Station.	O. F. Montgomery.	355 ft.	12	12 m.	281 79
Lenora Lake—Verndale.	M. Haglunk	10	1	12 m.	125 00
Le Pas—Red Earth.	Hudson's Bay Co.	60	1	6 m. to Sept. 30, '14.	100 00
Leros—Railway Station.	F. Brazier.	512 yd.	12	12 m.	313 00
Leslie Station—Railway Station.	W. F. Rea.	1	12	3 m. to June 30, '14.	39 00
	Mrs. S. McDowell.	1	12	6 m. from June 30, '14.	117 33
Leslie Station—Wadena.	H. D. Milligan.	25	2	12 m.	538 00
Lestock Station—Magyar.	W. Beagle.	18	2	12 m.	266 05
Lestock Station—Railway Station.	H. Shaw.	310 yd.	12	12 m.	156 50
Liberty—Railway Station.	M. Daugherty.	500 yd.	12	12 m.	336 00
Lizard Lake—Ruddell.	E. Mylrea.	30	1	12 m.	709 00
Lloydminster—Onion Lake.	A. McNeill.	41	2	12 m.	639 00
Lloydminster—Railway Station.	E. E. Reynolds.	265 yd.	14	12 m., 7 d. from Jan. 25, '15	128 33
Lloydminster—Rivercourse.	W. B. Buckmaster.	35	2	1 m., 21 d. to Jan. 31, '15.	60 62
Lloydminster—Southminster.	S. Brohman.	7	12	12 m.	187 80
Lockwood—Railway Station.	H. Strong.	250 yd.	1	12 m.	78 00
Lockwood—Orterton.	E. T. Child.	5	12	12 m.	250 40
Loreburn—Railway Station.	J. S. Wilkinson.	141	1	2 m. from Feb. 1, '15.	21 58
Louvain—Perdue.	T. G. Wilson.	120 yd.	6	10 m. from June 1, '14.	118 00
Lowern—Railway Station.	R. Gooding.	19	1	5 m. to Aug. 31, '14.	115 08
Luseland—Prairie Hill.	G. H. Watson.	500 yd.	12	12 m.	311 00
Luseland—Railway Station.	R. E. Bourk.	300 yd.	6	12 m.	82 66
Lydden—Railway Station.	J. Worthington.	34	1	12 m.	174 00
Lyle—Perdue.	G. H. McKenae Ellis.	200 yd.	12	12 m.	219 10
Macedowall—Railway Station.	W. J. Levitt.	12	1	12 m.	182 09
Macklin—North End.	E. M. Reid.	300 yd.	24	4 m., 16 d. to Aug. 16, '14.	283 20
Macklin—Railway Station.	A. F. Fetherstonhaugh.	300 yd.	24	2 m., 1 d. to Oct. 18, '14.	104 09
"	E. M. Reid.	300 yd.	24	5 m., 13 d. from Oct. 18, '14	253 80
Macklin—Sporran.	S. Leslie.	10	1	12 m.	156 00
Maidstone—Milton.	A. Bolin.	35	1	6 m. to Sept. 30, '14.	132 50
Maidstone—Railway Station.	J. Dye.	49 yd.	14	12 m.	342 25
Maidstone—Standard Hill.	T. Norris.	18	1	12 m.	140 00
Malomeck—Pelly.	F. Moore.	15	1	6 m. to Sept. 30, '14.	78 00
"	T. C. Piggott.	15	1	6 m. from Sept. 30, '14.	78 00
Mareclin—Moon Hills.	W. G. Freer.	16	1	10 m., 9 d. to Jan. 9, '15	100 75
Marcelin—Railway Station.	J. P. Labrosse.	100 yd.	6	12 m.	150 00
Marcelin—Windsor Lake.	A. Cardinal.	121	1	10 m., 13 d. to Jan. 13, '15.	74 63
Marchantgrove—Shellbrook.	M. O. Christianson.	10	1	3 m. to June 30, '14.	26 00
Margo—Railway Station.	C. Degallier.	1	12	6 m. to Sept. 30, '14.	100 00
"	J. Cooper.	1	12	6 m. from Sept. 30, '14	60 00
Markell—Swanson.	F. Tilk.	8	1	12 m.	81 67
Marlin—Minnehaha.	P. Pilipon.	8	1	11 m. from May 1, '14	328 50
Marshall—Railway Station.	A. M. Smith.	140 yd.	14	12 m.	249 66
Maymont—Railway Station.	R. McLaren.	300 yd.	14	12 m.	290 00
Maymont—Speers.	J. Campbell.	19	2	8 m. to Nov. 30, '14.	500 00
Maymont—Spinney Hill.	C. E. Pearson.	22	2	12 m.	60 00
McDonald Hills—South Touchwood.	T. Wakeman.	6	1	12 m.	55 50
Meacham—Railway Station.	M. Hogan.	6	1, 4,	12 m.	98 00
Meacham—Saxby.	W. L. Savage.	6	1	12 m.	78 00
Meadow Bank—Orpington.	R. H. Yeo.	6	1	4 m. from Dec. 1, '14.	33 42
Meadow Lake—Pegasus.	C. A. Clark.	8	1	4 m. from Dec. 1, '14.	625 00
Medstead—North Battleford.	D. C. Willis.	491	2	10 m. from June 1, '14.	130 00
Meeting Lake—Mullingar.	C. D. Poor.	9	1	12 m.	300 75
Melfort—Railway Station.	C. H. Lenka.	391 yd.	12	12 m.	500 00
Melfort—Silver Park.	J. G. Cooper.	22	2	12 m.	156 50
Meota—Railway Station.	T. T. Kennedy.	400 yd.	6	12 m., 17 d. from Dec. 15, '14	38 51
Mervin—Railway Station.	W. Johnson.	500 yd.	6	3 m., 14 d. to Dec. 14, '14.	372 72
Mervin—Spruce Bluff.	J. Proctor.	21	2	3 m., 17 d. from Dec. 15, '14	59 24
Meteor—Nipawin.	A. F. Cousins.	7	3	8 m. from Aug. 1, '14.	96 53
Middle Lake—Pilot.	A. Dolsen.	10	1	12 m.	125 00
Middle Lake—Pilot.	G. Kana.	91	1	12 m.	78 00
Mildon—Railway Station.	O. R. Hammell.	650 yd.	3	12 m.	104 00
Mildon—Winton Hill.	W. Close.	7	2	12 m.	19 75
Millersdale—Railway Station.	S. Z. Bennett.	250 yd.	6	4 m. from Dec. 1, '14.	104 00
Milton—Waseca.	S. C. Rogers.	25	1	6 m. from Oct. 1, '14.	150 00
Mistawasis—Stell Lake.	F. W. Newman.	7	1	12 m.	450 90
Mistawasis—Shellbrook.	F. DeLaronde.	191	2	12 m.	312 00
Mistawasis—Starblanket.	D. McDonald.	13	2	12 m.	183 75
Molewood—Sandwith.	A. McNab.	91	2	12 m.	

APPENDIX B—Continued.

DETAIL of all payments for Mail Transportation in Saskatoon Postal Division, &c.—Continued.

Name of Route.	Name of Contractor.	Distance in Miles.	No. of Trips per Week.	Period, in Months and Days.	Amount.	
					5 cts.	
Norwick—Pathlow.....	J. D. Paterson.....	5	2	5 m. from Nov. 1, '14.....	31 07	
Norwick—Pleasant Valley.....	J. Scott.....	8	2	7 m. to Oct. 31, '14.....	91 14	
Noss Lake—Norquay.....	P. B. Field.....	10	1	12 m.....	130 00	
Mountain Chase—Swanwell.....	P. Calder.....	4	1	12 m.....	28 85	
Meant—Railway Station.....	T. Laxdal.....	200 yd	12	12 m.....	156 50	
Muenster—Railway Station.....	J. Munner.....	850 yd	14	12 m.....	255 50	
Muenster—Shady Grove.....	T. Mulvihill.....	10	1	12 m.....	78 00	
Mullingar—North Battleford.....	R. Fulton.....	53½	1	12 m.....	953 93	
Mullingar—Reidfield.....	A. Osborne.....	11	1	12 m.....	90 00	
Muleck—Rhein.....	J. Thomas.....	8	1	12 m.....	104 00	
Naisberry—Railway Station.....	J. B. Clark.....	100 yd	6	12 m.....	100 55	
Naseby—Railway Station.....	T. L. Matcham.....	1	6	12 m.....	117 00	
Naseby—Saltcr.....	R. Cunningham.....	8	1	12 m.....	104 00	
Neshen—South Valley.....	O. N. Johnson.....	5½	1	12 m.....	43 28	
Netherton—Shebo.....	J. Laird.....	8	1	12 m.....	80 00	
New Uford—Unity.....	Jonas Johnson.....	17	1	12 m.....	150 00	
Nokomis—Nushka.....	F. M. Halstead.....	11	1	12 m.....	208 00	
Nokomis—Railway Station.....	F. M. Halstead.....	3	12	12 m.....	313 00	
	F. M. Halstead.....	170 yd	12	12 m.....	281 70	
Norbury—Shell Lake.....	H. M. W. Norbury.....	22	1	12 m.....	150 00	
Normanton—Perdue.....	Mrs. E. Jackson.....	6	2	12 m.....	114 47	
Norquay—Railway Station.....	E. W. B. Johnson.....	5 rods	6	12 m.....	222 95	
North Battleford—Railway Station.....	A. Leask.....	300 yd	20	12 m.....	745 55	
North Battleford—Roehiffe.....	H. A. Esplen.....	12	1	12 m.....	130 00	
Nunehor—Ridgedelough.....	J. C. Reynolds.....	5	1	9 m., 23 d. to Jan. 23, '15.....	40 69	
Nutana—Patience Lake.....	H. Lawley.....	16	2	12 m.....	315 00	
Nut Lake—West Shore.....	A. Adams.....	30	1	12 m.....	200 00	
Oban Station—Railway Station.....	L. M. Moncur.....	300 yd	6	12 m.....	75 25	
Oldbury—Richard.....	W. Phillips.....	9	2	12 m.....	182 00	
Oldbury—Whitkow.....	W. Phillips.....	10	1	12 m.....	114 00	
Orcadia—Railway Station.....	F. R. Knight.....	1	12	12 m.....	150 00	
Ormside—Steten.....	B. Sawyer.....	13	1	12 m.....	148 00	
Oster—Railway Station.....	J. W. Rowe.....	4	12	12 m.....	187 80	
Outlook—Railway Station.....	A. Ferry.....	200 yd	24	12 m.....	560 40	
Parlaida—Railway Station.....	J. H. Rovick.....	200 yd	6	5 m. to Aug. 31, '14.....	32 40	
	Emma Tang.....	200 yd	6	7 m. from Aug. 31, '14.....	72 80	
Pasture Hills—Wild Rose.....	R. Lofthouse.....	16	1	3 m. to June 30, '14.....	32 50	
Pasewgin—Railway Station.....	G. F. Gillespie.....	100 ft	6	12 m.....	83 93	
Paynton—Railway Station.....	J. W. Bone.....	300 yd	14	12 d.....	456 25	
Pesane—Railway Station.....	J. Edworthy.....	200 yd	6	11 d. from May 1, '14.....	71 75	
Pelly—Railway Station.....	M. N. Campbell.....	1	6	4	12 m.....	153 00
Penge—Points on Hazel Dell—Invermay Route.....	A. Brassington.....	3	2	12 m.....	100 00	
Perdue—Railway Station.....	F. Reid.....	1	12	12 m.....	300 00	
Philpen—Railway Station.....	C. H. Neal.....	300 yd	12	12 m.....	156 50	
Philpen—Swarthmore.....	A. E. Palmer.....	12	3	1 m. to April 30, '14.....	37 50	
Pike Lake—Vancouver.....	F. Dowling.....	12	2	8 m. from Aug. 1, '14.....	138 48	
Plenty—Railway Station.....	C. A. Richards.....	4	12	12 m.....	234 75	
Points on Karoki—Nut Mountain Route—The Summit.....	W. E. Funnell.....	1	2	4 m., 15 d. to Aug. 15, '14.....	9 38	
Polwath—Railway Station.....	S. K. Witham.....	50 yd	6	4	12 m.....	69 50
Plunkett—Railway Station.....	H. Brunwell.....	350 yd	12	12 m.....	125 29	
Prairie River—Railway Station.....	J. Shaw.....	100 yd	12	6	12 m.....	1 00
Preecerville—Railway Station.....	H. M. Erickson.....	200 yd	6	12 m.....	76 50	
Preecoville—Usherville.....	G. Downs.....	19½	1	12 m.....	349 34	
Primate—Railway Station.....	M. Sheedy.....	50 yd	6	12 m.....	75 25	
Prince—Railway Station.....	W. R. Finlayson.....	150 yd	6	12 m.....	78 25	
Prince Albert—Railway Station.....	A. McDonald.....	1	12	6 m. to Sept. 30, '14.....	141 30	
Prince Albert—Railway Station.....	W. McDonald.....	1	20, 38	12 m.....	864 70	
Prince Albert—Steep Creek.....	W. McDonald.....	4½	1	12 m.....	621 50	
Prince Albert—Street Letter Boxes.....	A. McDonald.....	1	13	6 m. to Sept. 30, '14.....	360 00	
	J. D. Fraser.....	1	6	6 m. from Sept. 30, '14.....	360 00	
Punnichy—Railway Station.....	S. A. Taylor.....	250 yd	12	12 m.....	313 00	
Punnichy—Wynot.....	J. LaRoque.....	61	2	12 m.....	603 62	
Quill Lake—Railway Station.....	R. Bannatyne.....	160 yd	14	7 m. to Oct. 31, '14.....	170 60	
	M. Partridge.....	160 yd	44	5 m. from Oct. 31, '14.....	101 66	
Quill Lake—Westasta Valley.....	J. B. Woodley.....	12	1	12 m.....	156 00	
Quinton—Railway Station.....	W. A. Smiley.....	200 ft.	12	12 m.....	158 50	
Radisson—Railway Station.....	J. Magwood.....	500 ft.	14	12 m.....	259 59	
Radisson—Rosewall.....	M. J. Sulatycki.....	15	1	12 m.....	136 00	
Rama—Railway Station.....	B. W. Tibbett.....	1	6	12 m.....	133 00	
Ravine Bank—Star City.....	C. Cunningham.....	72½	1	12 m.....	694 00	

APPENDIX B—Continued.

DETAIL of all payments for Mail Transportation in Saskatoon Postal Division, &c.—Continued.

Name of Route.	Name of Contractor.	Distance in Miles.	No. of Trips per Week.	Period, in Months and Days.	Amount.
					\$ cts.
Raymore—Railway Station.....	G. F. Sauter.....	87 yd.	12	12 m.	250 40
Redberry—Railway Station.....	D. Dmyterko.....	50 yd.	6	4 m. from Dec. 1, '14.	10 25
Reford—Railway Station.....	T. Hutchings.....	220 y	12	7 m., 28 d. to Nov. 28, '14.	62 40
Renown—Railway Station.....	S. E. Chamney.....	75 yd	12	12 m.	156 50
Rhein—Railway Station.....	C. Smith.....	200 yd	6	12 m.	78 25
	H. C. Graham.....	350 yd.	6	4 m. from Dec. 1, '14.	41 66
Ridgedale—Spooner.....	J. H. Lang.....	28	1	12 m.	200 00
Ridgedale—Tisdale.....	J. H. Lang.....	20	2	12 m.	470 00
Rockford—Strand.....	P. Taylor.....	15	1	12 m.	120 00
Rock Haven—Railway Station.....	T. F. Rorke.....	400 yd	4	12 m.	83 20
Rokey Station—Railway Station.....	A. H. Walker.....	140 yd	12	12 m.	234 75
Rosetown—Railway Station (C.N.).....	W. H. Staples.....	300 yd	12	12 m.	181 54
Rosetown—Railway Station (C.P.).....	W. H. Staples.....	1	12	11 m., 12 d. from April 19, '14	297 00
Rosthern—Railway Station.....	R. J. Ballantine.....	1	14	12 m.	328 10
Ruby Lake—Railway Station.....	A. W. Barnhill.....	50 yd	6	3 m. to June 30, '14.	7 50
Ruddell—Railway Station.....	R. W. Robinson.....	45 yd	14	12 m.	182 80
Runnydale—Railway Station.....	A. W. Johnson.....	200 yd.	3	12 m.	46 50
Rutan—Railway Station.....	H. Franson.....	1	2-4-6	11 m. to Feb. 28, '15.	69 50
	F. M. Johnson.....	20 rd.	4	1 m. from Feb. 28, '15.	3 50
Ruthilda—Railway Station.....	T. G. Veitch.....	100 yd	6	4 m. to Sept. 30, '14.	26 25
	J. M. Ferguson.....	100 yd	6-4	6 m. from Sept. 30, '14.	32 75
	T. G. Veitch.....	10	1	2 m. to May 31, '14.	11 91
Ruthilda—Springwater.....	C. E. Miller.....	500 yd.	3	12 m.	75 00
Rutland Station—Railway Station.....	Y. Rohel.....	10	1	12 m.	90 00
St. Brieux—Tilly.....	J. B. April.....	12	2	9 m. to Dec. 31, '14.	217 50
St. Denis—Vonda.....	P. Belce.....	12	2	3 m. from Dec. 31, '14.	73 50
	L. A. P. Montes.....	5S, 11W.	1	9 m. from July 1, '14.	45 00
St. Front—Quill Lake Route.....	A. V. Lenz.....	75 yd.	6	12 m.	78 25
St. Gregor—Railway Station.....	J. B. Poulin.....	31	3	13 m.	225 00
St. Hippolyte—Vawn.....	P. Mamezur.....	4	2	12 m.	100 00
St. Isidore de Bellevue—Sokal.....	J. Kovach.....	10	1	12 m.	150 00
St. Julien—Wakaw.....	J. H. Badgely.....	73	1	3 m. to June 30, '14.	15 00
St. Wallburg—Stowlea.....	R. Kidd.....	74	1	9 m. from June 30, '14.	62 30
Saline Creek—Semans.....	L. I. Steenson.....	15	1	12 m.	193 37
Saltcoats—Stornaway.....	A. MacLennan.....	15	1	12 m.	195 00
Salvador—Railway Station.....	P. Reiss.....	400 yd	12	12 m.	313 00
Samburg—Steep Creek.....	J. Denysak.....	9	1	12 m.	100 00
Saskatoon—Conveyance of Letter Carr.	Saskatoon Mun. Ry.		as req.	12 m.	500 00
	McBister, P.M., t.p.			Special service.	8 00
Saskatoon—Railway Station (C.N.).....	City Parcel Delivery	100 yd.	59	2 m. to May 31, '14.	230 85
Saskatoon—Railway Station.....	G. S. Buzzell.....	1 00 yd.	as req.	10 m. from May 31, '14.	833 33
Saskatoon—Railway Station (C.P.).....	G. W. A. Potter.....	1	12, 30	12 m.	1,401 00
Saskatoon—Railway Station (G.T.).....	G. W. A. Potter.....	31	14	12 m.	1,090 50
Saskatoon—Street Letter Boxes.....	G. W. A. Potter.....		12	12 m.	1,340 70
Scott—Railway Station.....	Mrs. I. Aked.....	1	14	12 m.	255 86
Semans—Railway Station.....	L. I. Steenson.....	200 yd.	12	12 m.	300 00
Semans—R. R. No. 2.....	G. Farrish.....	19	2	12 m.	355 37
Senlac—Railway Station.....	I. D. Walker.....	300 yd.	12	9 m. to Dec. 31, '14.	236 00
	P. F. Sinclair.....	300 yd.	12	3 m. from Dec. 31, '14.	77 00
Shoho—Railway Station.....	R. Torson.....	275 yd.	12	12 m.	334 75
Shoho—Stonyview.....	V. R. Broughton.....	91	1	12 m.	169 00
Shellbrook—Railway Station.....	T. Morton.....	1	12-6	12 m.	233 63
Shellbrook—Valtrand.....	T. B. Odegard.....	17	1	9 m. from July 1, '14.	150 00
Shellbrook—Wild Rose.....	J. Bartlett.....	24	2	12 m.	279 00
Shillingthorpe—Tope.....	G. H. E. Mapleton.....	10	1	12 m.	165 00
Silver Grove—Woodswoth.....	W. H. Lewis.....	6	2	12 m.	100 00
Silver Stream—Tisdale.....	F. E. Hughes.....	451	2	12 m.	590 00
Silver Stream—Waterfield.....	B. Farner.....	5	1	12 m.	75 00
Simpson—Railway Station.....	N. Brown.....	300 yd.	12	12 m.	156 50
Smiley—Railway Station.....	J. Ruddy.....	1	6	10 m., 5 d. to Jan. 5, '15.	46 75
	R. H. Upham.....	500 yd.	4	2 m., 10 d. from Jan. 22, '15.	10 00
South Melfort—Twickenham.....	Mrs. A. C. Jeffries.....	3	2	12 m.	150 00
Soppy—Whitebeech.....	S. Sopoff.....	4	1	1 m., 22 d. to May 22, '14.	7 43
	J. Goddes.....	7	1	10 m., 9 d. from May 22, '14.	68 58
Spalding—Watson.....	M. Weber.....	21	6	12 m.	1,225 00
Speers—Railway Station.....	W. G. Scott.....	15 rd.	6	1 m. to Dec. 31, '14.	5 45
	W. Curry.....	15 rd.	6	3 m. from Dec. 31, '14.	26 95
Spring Grove—Wakaw.....	N. Coté.....	55	2	3 m., 12 d. to June 12, '14.	108 00
	E. Parent.....	55	2	9 m., 13 d. from June 12, '14.	504 00
Springdale—Railway Station.....	F. H. Willis.....	500 yd.	12	12 m.	187 29
Springdale—White Sand.....	F. H. Willis.....	3	1	12 m.	123 50
Springwater—Railway Station.....	J. F. McConnell.....	200 yd.	6	10 m. from June 1, '14.	94 40

APPENDIX B—Continued.

DETAIL of all payments for Mail Transportation in Saskatoon Postal Division, &c.—Continued.

Name of Route.	Name of Contractor.	Distance in Miles.	No. of Trips per Week.	Period, in Months and Days.	Amount.
					\$ cts.
Stalwart—Railway Station.	J. Bradley	200 yd.	12	12 m.	150 50
Star City—Railway Station.	I. Fitzpatrick	20 rd.	12-6	12 m.	249 05
Star View—Wilkie.	Clements & Galbraith	18	2	12 m.	515 00
Stenen—Railway Station.	R. Bailey	280 yd.	6	12 m.	153 00
Storaway Station—Railway Station.	M. McIver	300 yd.	6	12 m.	62 00
Stranraer—Railway Station.	J. C. Lawson	100 yd.	12	12 m.	156 50
Strongfield—Railway Station.	A. Middlemiss	200 yd.	12	12 m.	180 00
Sturgeon River—Sturgeon Valley.	J. J. Harris	1	12	6 m. from Oct. 1, '14.	75 00
Sturgeon Valley—Wild Rose.	Mrs. R. Lofthouse	16	1	9 m. from July 1, '14.	97 50
Sturgis—Railway Station.	H. S. Hutchison	317 yd.	6	12 m.	124 56
Sturgis—Woodlight.	B. W. Hamilton	14	1	12 m.	125 00
Sutherland—Railway Station.	W. H. Badger	500 yd.	12	12 m.	438 20
Swanson—Railway Station.	T. E. Warner	1	6	12 m.	78 25
Tako—Railway Station.	T. Gaulley	250 ft.	12	12 m.	156 50
Tate—Railway Station.	G. W. Hager	390 yd.	12	12 m.	313 00
Tessier—Railway Station.	G. H. Johnson	250 yd.	12	12 m.	226 80
Thackeray—Railway Station.	H. J. Ford	650 yd.	4	1 m., 21 d. to May 21, '14.	7 00
	D. M. Black	650 yd.	4	10 m., 16 d. from May 21, '14	45 00
	L. Nelson	300 yd.	12	12 m.	156 50
Theodore—Railway Station.	D. Kirstauk	5	1	12 m.	100 00
Theodore—Walawa.	C. Parkhurst	500 ft.	6	9 m. to Dec. 31, '14.	82 60
Tiny—Railway Station.	W. McGregor	500 ft.	6	3 m. from Dec. 31, '14.	28 25
	J. W. Markle	300 yd.	12	2 m. to May 31, '14.	52 00
Tisdale—Railway Station.	R. Steckley	300 yd.	12-6	10 m. from May 31, '14.	187 65
	E. Mason	29	1	12 m.	354 85
Tisdale—Willow Hill.	R. F. Painter	200 yd.	14	12 m.	297 80
Togo—Railway Station.	J. Ivens	200 yd.	4	11 m., 9 d. from April 21, '14	49 50
Tramping Lake—Railway Station.	W. N. Edwards	306 yd.	6	12 m.	199 55
Traynor—Railway Station.	C. Woodhead	250 yd.	6	12 m.	156 50
Turfell—Railway Station.	S. Brexick	500 yd.	6	3 m., 17 d. from Dec. 31, '14.	29 62
Turtleford—Railway Station.	T. C. Lloyd	1	12	11 m. from May 1, '14.	275 00
Unity—Railway Station (C.P.).	J. E. Allan	250 yd.	14	12 m.	360 00
Unity—Railway Station (G.T.).	C. E. Green	550 yd.	6	9 m., 21 d. to Jan. 21, '15.	108 06
Valparaiso—Railway Station.	S. G. Sands	550 yd.	6	2 m., 10 d. from Jan. 21, '15.	14 75
	D. G. S. Connary	40 yd.	6	12 m.	78 25
Vance—Railway Station.	J. J. Sanders	400 yd.	12	12 m.	172 10
Vanscoy—Railway Station.	J. B. Poulin	100 yd.	6	12 m.	78 50
Venn—Railway Station.	J. A. Harron	706 ft.	12	12 m.	313 00
Vera—Railway Station.	W. R. Morgan	123 yd.	6	12 m.	78 25
Verdant—Verigin.	T. B. Tetlock	11	1	12 m.	130 00
Verigin—Railway Station.	J. Nummy	300 yd.	14	12 m.	116 65
Viscount—Railway Station.	T. J. Tallon	100 yd.	12	12 m.	250 40
Vonda—Railway Station.	E. Clark	1	12	12 m.	250 10
Wadena—Railway Station.	F. E. Vatnsdal	1	14	6 m. to Sept. 30, '14.	162 50
	A. Jullin	1	14	6 m. from Sept. 30, '14.	145 60
Wakaw—Railway Station.	J. Kovach	1	2-4-6	12 m.	56 75
Waldheim—Railway Station.	J. A. Funk	150 yd.	6	12 m.	90 00
Warman—Railway Station.	P. Gowans	900 yd.	28	12 m.	365 00
Wasaca—Railway Station.	J. E. Cox	100 yd.	12	12 m.	219 10
Watrous—Railway Station.	A. Lyons	366 yd.	14	12 m.	458 50
Watson—Railway Station.	F. J. Vossen, Jr.	100 yd.	14	12 m.	227 94
Weldon—Railway Station.	J. Wickstrom	500 yd.	12-6	12 m.	37 36
Weldon—Winton.	Mrs. Jennie Sharon	19	2	12 m.	300 00
Wilkie—Railway Station.	Turnbull Bros.	500 yd.	10-20	12 m.	400 00
Willow Brook—Yorkton.	G. F. Throop	15	2	12 m.	364 00
Winter—Railway Station.	R. M. S. Cole	100 yd.	0	12 m.	62 60
Wolfe—Railway Station.	J. Carter	200 yd.	6	7 m., 11 d. to Nov. 11, '14.	45 25
	A. R. Driver	200 yd.	6	4 m., 19 d. from Nov. 11, '14.	33 00
Wroxton—Railway Station.	M. A. Matheson	200 yd.	6	12 m.	78 25
Wynyard—Railway Station.	F. N. Rowe	150 yd.	12	12 m.	313 00
Yorker—Railway Station.	J. C. Warren	760 yd.	6	6 m. to Sept. 30, '14.	78 50
	A. Jewett	760 yd.	6	6 m. from Sept. 30, '14.	78 00
Yorkton—Railway Station.	D. R. Ball	1	36	12 m.	563 40
	1	800 yd.	12-24	12 m.	333 00
Young—Railway Station (C.P.).	S. M. Gledhill	1	12	12 m.	250 40
Young—Railway Station (G.T.).	C. E. Mattoley	275 ft.	15	12 m.	296 80
Zestlandia—Railway Station.	W. J. Russell	100 yd.	12	9 m. to Dec. 31, '14.	212 40
	H. Goodall	100 yd.	12	3 m. from Dec. 31, '14.	69 30
Zelma—Railway Station.	V. P. Bynam	300 yd.	12		156 50

APPENDIX B—Continued.

DETAIL of all payments for Mail Transportation in Saskatoon Postal
Division, &c.—Concluded.

PARCELL POST DELIVERY.

Name of Route.	Name of Contractor.	Distance in Miles.	No. of Trips per Week.	Period, in Months and Days.	Amount.
					\$ cts.
Saskatoon.....	Elliott & Son.....			9 m. to Dec. 31, '14.....	515 55
".....	C. G. Elliott.....			3 m. from Dec. 31, '14.....	158 90
Total.....					\$ 132,423 45

APPENDIX B—Continued.
CALGARY POSTAL DIVISION.

DETAIL of all payments for Mail Transportation in Calgary Postal Division, made within the Fiscal Year ended March 31, 1915.

Name of Route.	Name of Contractor.	Distance in Miles.	No. of Trips per Week.	Period, in Months and Days.	Amount.	
					\$ cts.	
Acania Valley—Alsaak.	W. F. Peers.	24½	2	12 m.	600 00	
Acania Valley—Glevennah.	R. J. Nickel.	10½	1 and 2	11 m. to Feb. 28, '15.	222 00	
Acania Valley—Vandyne.	F. J. Cowling.	15	2	12 m.	300 00	
Acme—Carben.	A. Hay.	22	6	5 m. to Aug. 31, '14.	403 60	
Acme—Railway Station.	C. S. James.	400 yd.	12 & 10	6 m. to Sept. 30, '14.	124 80	
	A. Wheeler.	400 yd.	12 & 10	6 m. from Oct. 1, '14.	104 00	
Acme—Sunyslope.	J. J. Falk.	12	3	12 m.	456 87	
Acme—Three Hills.	W. K. Evans.	48	2	3 m. to June 30, '14.	280 80	
Airdrie—Railway Station.	P. E. Richards.	1,600 ft.	24	12 m.	313 00	
Albeck—Gros Ventre.	C. Kienzle.	57	1	12 m.	78 00	
Albion Ridge—Nobleford.	A. W. Le Barre.	11½	3	12 m.	330 00	
Alby—Taber.	J. Reason.	26	2	4 m. to July 31, '14.	104 00	
Aldersyde—Railway Station.	E. W. Bricker.	200 yd.	18	12 m.	187 80	
Almaak—Empress.	M. H. McAfee.	36 and 600 yd.	2	11 m. to Feb. 28, '15.	824 47	
			1	12 m.	381 25	
Almaak—Muhiback.	H. Muhiback.	30	10	2	3 m. from Jan. 1, '15.	37 50
Almaak—Mathella.	N. Campbell.	10	2	2	m. to May 31, '14.	116 67
Almaak—Wilhelmina.	P. Robinson.	46	1	1	9 m. from July 1, '14.	129 25
Altorado—Cahan.	H. G. Ahern.	10	1	2	m. from Sept. 1, '14.	624 00
Altorado—Pendant d'Oreille.	J. J. Wogner.	28	2	3	m., 21 d. to Dec. 21, '14.	650 54
Altorado—Warner.	G. Quick.	49	2	1	m., 14 d. from Dec. 22, '15.	156 00
	F. Warner.	49	2	1	m., 25 d. from Feb. 4	102 00
	G. W. Quick.	49	2	7	m. from Sept. 1, '14.	91 00
Amethyst—Kinnordale.	Annie Armstrong.	7½	2	12	m.	770 00
Arrowwood—Vulcan.	J. W. H. Bond.	42	2	9	m., 3 d. to Jan. 3, '15.	235 50
Athalmer—Invermere.	T. E. Barry.	1½	2 and 2	2	m., 28 d. from Jan. 4, '15.	60 00
Athalmer—Railway Station.	W. Richardson.	500 yd.	4	5	m. from Nov. 1, '14.	53 60
Atlee—Jemmer.	R. W. Carson.	17	1	12	m.	1 00
Baker—Railway Station.	G. Arnold.	150 yd.	12	28	12 m.	730 00
Banff—Railway Station.	C. E. Stanton.	1	28	14	12 m.	292 00
Banthead—Railway Station.	A. G. Roper.	2½	2	12	m.	461 84
Barnab—Berry Creek.	E. F. Boggess.	23 and 24½	2	12	m.	195 86
			1	12	m.	300 00
Barnes—Flaxland.	E. F. Boggess.	18½	7	12	m.	300 00
Barnwell—Catch Post.	H. C. Beckner.	200 yds.	7	12	m.	313 00
Barnwell—Elean.	A. J. Williams.	3	6	12	m.	850 00
Barons—Railway Station.	P. Wendelboe.	700 ft.	12	12	m.	1,514 28
Barr Hill—Carmangay.	A. Hoppa.	21	3	9	m. to Dec. 31, '14.	238 50
Bassano—Hand Hills.	G. A. Frerks.	64 & 68½	28	3	m. to June 30, '14.	244 75
Bassano—Railway Station.	S. A. Hobbins.	1	34 & 32	6	m. from Oct. 1, '14.	365 64
	E. J. Malloy.	1	3	9	m. to Dec. 31, '14.	2,750 00
	W. J. Yoo.	1	3	3	m. from Jan. 1, '15.	875 00
Bassano—Stonington.	F. Warren.	61 and 95	12	12	m.	186 00
Bassano—Richdale.	F. Warren.	97	1	12	m.	156 00
Baynes Lake—Railway Station.	E. Adolphe.	1	12	12	m.	156 00
Beauby—Sundre.	L. P. Bishop.	14	1	12	m.	68 14
Bear Creek—Catch Post.	A. F. McCarthy.	100 ft.	14	3	m. from Jan. 1, '15.	92 72
	A. W. McBean.	100 ft.	14	3	m. from Jan. 1, '15.	50 00
Beaver—Railway Station.	A. Wilkinson.	1	12	12	m.	908 00
Beaver Mines—Pincher Creek.	W. R. Dobbie.	15	6	12	m.	156 50
Beddington—Railway Station.	R. R. Tindall.	600 yds.	12	3	m. to June 30, '14.	39 00
Beiswick—Railway Station.	Estate of P. H. Black.	200 yds.	12	9	m. from July 1, '14.	117 50
	O. E. Stevens.		"	4	m. 15 d. to Aug. 14,	177 00
Bellevue—Hillcrest Station.	T. M. Burnett.	1	12	7	m. 16 d. from Aug. 16, '14.	287 50
	D. S. Howe.	"	3	12	m.	150 00
Benachi—Youngstown.	W. Paterson.	12	1	12	m.	67 23
Benton Station—Nyleen.	A. Dedels.	9	2	7	m. from Sept. 1, '14.	78 25
Benton Station—Railway Station.	R. M. Sigmam.	4	6	12	m.	150 00
Berens—Elkton.	J. J. Njotness.	9	2	12	m.	42 50
Bevnon—Railway Station.	H. B. Biggs.	100 yds.	6	6	m. 15 d. from Sept. 16, '14.	156 00
Big Valley—Ewing.	H. A. Price.	12	1	12	m.	57
Big Valley—Gopher Head.	J. T. Durham.	10½	2	3	m. to June 30, '14.	

APPENDIX B—Continued.

DETAIL of all payments for Mail Transportation in Calgary Postal Division, &c.—Continued.

Name of Route.	Name of Contractor.	Distance in Miles.	No. of Trips per Week.	Period, in Months and Days.	Amount.
					\$ cts.
Big Valley—Lowden Lake.	W. Walmsley	12	1	4 m. to July 31, '14.	35 67
Big Valley—Railway Station.	C. Erickson	150 yds.	12 & 6	12 m.	95 75
Big Valley—Stobellaw.	W. Puche	191	2	9 m. from July 1, '14.	273 00
Bingen—Foremost.	W. Bowen	9	1	12 m.	106 00
Bingville—Brutus.	D. Burkhart.	10	1	5 m., 17 d. from Oct 1, '14.	60 05
Birchlands—Ry. Station (Mallet).	J. T. Weston	1 & 2	3	10 m., 10 d. from May 22, '14.	227 75
Birdsholm—Goddard.	A. W. Hird.	8 1/2	1	12 m. and arrears.	121 33
Blackie—Carstairs.	J. M. Bain	36	2	12 m.	550 00
Blackie—Frankburg.	J. W. Bucher.	5	2	10 m. from June 1, '14.	168 67
Blackie—Moosleigh.	H. M. Jacobson.	5	3	12 m.	1,248 00
Blackie—Railway Station.	L. L. McDonald	200 yds.	12	12 m.	313 00
Blacktail—Staveley.	T. R. C. Haulton.	14	1	12 m.	208 00
Blairmore—Railway Station.	H. E. Lyon.	100 ft.	26 & 30	12 m.	570 00
Blakesville—New Dayton.	R. L. Blake.	8	2	11 m. to Feb. 28, '15.	160 42
Botha—Zenith.	Cunningham & Snyder.	11	1	3 m. to June 30, '14.	35 00
" "	McGonigal Bros.	11	"	9 m. from July 1, '14.	105 00
Boundary Creek—Cardston.	S. Selby	15	1	12 m.	208 00
Bowden—Mountain-House.	E. W. Watson.	18	2	12 m.	312 00
Bowden—Nisbet.	C. R. Field.	8 1/2	1	12 m.	90 00
Bowden—Railway Station.	C. A. Johnson.	100 yds.	24	12 m.	287 96
Bowell—Catch Post.	E. P. M. Butler.	300 yds.	12	12 m.	170 00
Bow Island—Maleh.	M. L. Bowen.	18	2	12 m.	400 00
Bow Island—Railway Station.	J. W. Hopkins.	1	26	12 m.	616 50
Bow Valley—Staveley.	J. Aiken.	14	1	11 m. to Feb. 28, '15.	102 00
	F. Deverall.	14	1	1 m. from March 1, '15.	10 00
Box Springs—Redcliffe.	F. Walker.	9	1	12 m.	117 00
Bragg Creek—Jumping Pound.	W. J. Graham.	12	1	12 m.	63 00
Brasé—Crankburg.	C. B. Larson.	7	2	2 m. to May 31, '14.	52 00
Brant—Railway Station.	T. Johns.	30 rds.	12	12 m.	313 00
Breda—Tranville.	L. B. McKay.	7	1	10 m. from June 1, '14.	66 67
Brickburn—Catch Post.	D. H. M. Little.	100 yds.	6	7 m. to Oct. 31, '14.	0 58
Brisco—Railway Station.	D. Campbell.	600 yds.	6	4 m., 6 d. fr. Nov. 15, '14.	23 06
Brocket—Railway Station.	A. Harrod.	900 yds.	12	12 m.	313 00
Brooks Station—Eyremore.	H. B. Berry.	28	3	12 m.	985 00
Brooks Station—McNally.	P. M. McNally.	65 & 68	2	5 m. to Aug. 31, '14.	857 47
	J. W. Davis.	68	3	7 m. from Sept. 1, '14.	1,682 61
Brooks Station—Railway Station.	H. P. Binne.	400 ft.	28	12 m.	365 00
Brunetta—Reid Hill.	G. R. Plumb.	17	2	6 m., 23 d. to Oct. 23, '14.	232 00
	Marshall & Wilson.	17	2	2 m., 8 d. to Dec. 31, '14.	76 00
Brunetta—Vulcan.	P. Terry.	35 1/2	2	3 m. from Jan. 1, '15.	200 00
Brutus—Suffield.	J. Brubscher.	23	1	12 m.	206 00
Bull River—Wardner.	W. Schadt.	5	6	12 m.	313 00
Burdett, Catch Post.	A. Hamilton.	250 yds.	14	12 m.	340 60
Burdett—Foremost.	J. E. Carter.	32	2	12 m.	728 00
Burnis—Railway Station.	J. C. Cester.	2000 ft.	12	12 m.	350 40
Cadogan—Cousins.	M. Macquie.	22 1/2	1	12 m.	234 00
Caldbeck—Cochrane.	Mrs. G. Patterson.	5	1	12 m.	150 00
Calgary—Calgary Sub. No. 10.	City of Calgary.	15	6	9 m., 9 d. from June 22, '14.	49 60
Calgary—Christmas Special Delivery.	M. Gaior.			Special trips.	25 00
Calgary—Conveyance of Letter Car.	City of Calgary.			12 months.	1,775 00
Calgary—Freshfield.	H. J. Waite.	17	2	12 m.	316 81
Calgary—Jumping Pound.	J. Batesman.	28	2	12 m.	709 43
Calgary—Kew.	R. Gillespie.	38 1/2	2	12 m.	756 87
Calgary—Melba.	V. Ellis.	11 1/2	3	12 m.	507 00
Calgary—Railway Station (C.N.).	M. Gaior.	1	6, 12	10 m. from June 1, '14.	492 00
Calgary—Railway Station (C.P.).	M. Gaior.	1	127	12 m.	6,400 00
Calgary—Railway Station (G. T. P.).	M. Gaior.	1	12	7 m. from Sept. 1, '14.	249 00
Calgary—Simons Valley.	G. Gray.	16	5	12 m.	507 50
Calgary—Letter Boxes.	M. Gaior.		daily 2 & 3	12 m.	5,781 83
Calgary—Weno.	Alberta Financial Brokers.	7	6	11 m. from May 1, '14.	91 67
Calgary—Sub. No. 10—Ogden Station.	W. Casslake.	1	12	2 m., 21 d. to June 21, '14.	70 00
Campbell Hill—Ensligh.	A. Tumoth.	11	1	12 m.	114 00
Canal Flats—Railway Station (C.P.).	D. Crainger.	4	4	2 m., 28 d. from Jan. 4, '15.	60 00
Caumore—Railway Station.	J. Carroll.	13	14	12 m.	365 60
Cappon—Spenymoor.	R. E. McMullen.	9 1/2	1	6 m. from Oct. 1, '14.	90 00
Carbon—Grainger Station.	Alex. Hay.	11	6	7 m. from Sept. 1, '14.	682 50
Cardston—Hill Spring.	The Lee Co.	30	2	12 m.	670 80
Cardston—Mountain View.	The Lee Co.	5 1/2, 11 1/2	3, 2	12 m.	1,269 00

APPENDIX B—Continued.

DETAIL of all payments for Mail Transportation in Calgary Postal Division, &c.—Continued.

Name of Route.	Name of Contractor.	Distance in Miles.	No. of Trips per Week.	Period, in Months and Days.	Amount.
					\$ cts.
Cardston—Railway Station	The Lee Co.	4	12	12 m.	400 00
Cardston—Taylorville	A. S. Neilson	18½	2	12 m.	375 00
Cardston—Woodford Station	A. Lanab	10½	2	12 m.	208 00
Cardistadt—Jenner	A. E. Websdale	45½	1	12 m.	525 00
Cardistadt—Railway Station	E. Woolven	100 yds.	12	12 m.	156 50
Cardistadt—Raving Hills	J. Koopman	23 & 9	2 & 1	12 m.	570 00
Carmanagay—Railway Station	F. C. Schurman	800 ft.	12	9 m. to Dec. 31, '14	157 50
Carmanagay—Railway Station	J. G. Francis	800 ft.	13	3 m. from Jan. 1, '15	57 75
Carnforth—Granum	E. King	9	2	12 m.	182 00
Caroline—Baven	J. C. Langley	12	2	12 m.	286 00
Caroline—Ricinus	P. F. Godley	10	1	12 m.	104 00
Carveland—Railway Station	E. Griesbach	100 yds.	7	5 m. from Nov. 1, '14	37 75
Carveland—Strangmuir	E. Griesbach	4	2	2 m. from Nov. 1, '14	17 00
Carveland—Strangmuir	W. J. Phipps	4	2	3 m. from Jan. 1, '15	19 50
Carstairs—Railway Station	J. G. King	98 yds.	24	12 m.	438 29
Carstairs—Sterlingville	C. H. Chapman	24	2	12 m.	539 00
Castledale—Harrowgate Station	A. Turner	5	3 & 4	10 m., 10d. from May 22, '14	298 00
Castor—Garden Plain	O. B. Olson	26	3	11 m. from May 1, '14	792 00
Castor—Hanna	O. B. Olson	43½	3	1 m. to April 30, '14	156 26
Castor—Lindaville	O. B. Olson	30	3	12 m.	624 00
Castor—Pollux	A. Sterling	12	1	12 m.	104 00
Castor—Railway Station	R. L. Pillman	325 yds.	12	6 m. to Sept. 30, '14	78 50
Castor—Railway Station	T. C. Morgan	325 yds.	12	6 m. from Oct. 1, '14	84 16
Cayley—Railway Station	F. H. Scragg	500 yds.	24	12 m.	250 40
Cayley—R. R. No. 1	C. Douglas	26 r. r.	3	1 m., 14 d. from Feb. 15, '15	66 87
Cereal—Clemens	Gwartzney & Johnson	15 & 16	2	9 m. to Dec. 31, '14	319 53
Cereal—Clemens	T. Barker	16 m.	2	8 m. from Jan. 1, '15	106 66
Cereal—Craig Murray	W. Schofield	8	1	12 m.	117 00
Cereal—Railway Station	L. K. Sully	100 yds.	13	12 m.	260 00
Cereal—Sedalia	Gwartzney & Johnson	25	1	3 m. to June 30, '14	87 50
Cereal—Sedalia	J. F. Gwartzney	25	1	6 m. from July 1, '14	175 00
Cereal—Sedalia	T. Barker	25	1	3 m. from Jan. 1, '15	87 50
Champion—Railway Station	G. H. Mark	600 yds.	12	12 m.	313 00
Champion—Yerwood	H. Bly	25	2	12 m.	676 00
Cheadle—Railway Station	W. Kirton	100 yds.	12	12 m.	240 00
Chilmark—Chinook	A. A. Reardon	30	1	3 m. from Jan. 1, '15	87 50
Chin—Catch Post	J. Haibeck	400 yds.	6	12 m.	156 50
Chinook—Kimmundy	W. S. Flagg	41	2	7 m., 14 d. to Nov. 14, '14	445 88
Chinook—Kimmundy	Ed. Russell	41	2	4 m., 16 d. from Nov. 15, '14	283 29
Chinook—Railway Station	C. Rideout	100 yds.	12	12 m.	156 50
Chinook—Rearville	A. A. Reardon	19	1	9 m. to Dec. 31	187 50
Clareholm—Furman	F. A. Burton	29	1	12 m.	360 00
Clareholm—Meadow Creek	J. L. Cotter	17	2	12 m.	420 20
Clareholm—New Oxley	F. W. Elliott	5	2	12 m.	162 25
Clareholm—Railway Station	G. Simpson	589 ft.	24	12 m.	436 70
Cluny Station—Ouelletteville	L. Simonin	6	4	12 m.	230 00
Cluny Station—Railway Station	R. C. Ross	150 yds.	12	12 m.	156 50
Coal Creek—Fornic	G. Barton	5	6	12 m.	500 00
Coaldale—Catch Post	J. W. Pilsburg	335 yds.	12	12 m.	313 00
Coalhurst—Catch Post	J. I. McDermott	½	12	12 m.	313 00
Coalhurst—Kip	J. I. McDermott	½	15	extra trip	1 25
Cochran—Dog Pound	C. W. Mickle	35	2	12 m.	416 00
Cochran—Lochend	C. W. Mickle	38	1	12 m.	208 00
Cochrane—Railway Station	A. Chapman	½	14	12 m.	250 00
Coleman—Railway Station	A. M. Morrison	250 yds.	26	9 m., 27 d. to Jan. 27, '15	498 00
Coleridge—Catch Post	J. Maille	½	12	3 m. to June 30, '14	54 00
Coleridge—Catch Post	P. Locieux	½	12	9 m. from July 1, '14	162 00
Coleridge—Gros Ventre	O. Eshmele	16	2	11 m. to Feb. 28, '15	385 00
Coleridge—Gros Ventre	N. C. Grayson	16	2	1 m. from Mar. 1, '15	85 00
Commerce—Kipp Station	Chinook Coal Co.	8	6	12 m.	1 00
Comrey—Mayberries	J. J. Evenson	26	1	4 m. to July 31, '14	84 24
Comrey—Sage Creek	O. G. Roen	36	1	4 m. to April 30, '14	30 33
Comrey—Sage Creek	T. Stugstad	39	1	3 m., 1 d. to Aug. 1, '14	92 32
Comsart—Neutral Valley	L. Guilfoyle	17	1	12 m.	112 83
Comsart—Railway Station	H. A. Sanderson	300 yds.	6	12 m.	158 00
Comsart—Whitton	L. H. Guilfoyle	10	1	2 m. to May 31, '14	18 67
Comsart—Whitton	D. Campbell	10	1	10 m. from June 1, '14	78 33
Corbin—Railway Station	W. A. Reid	200 yds.	12	12 m.	313 00

APPENDIX B—Continued.

DETAIL of all payments for Mail Transportation in Calgary Postal Division, &c.—Continued.

Name of Route.	Name of Contractor.	Distance in Miles.	No. of Trips per Week.	Period, in Months and Days.	Amount.
					\$ cts.
Corbin Station—Railway Station.....	Eastern British Columbia Railway Co.				
Coronation—Railway Station.....	H. Jørgensen.....	400 yds.	6	12 m.	275 00
Coronation—Youngstown.....	F. Clayton.....	45	18	12 m.	469 59
Coutts—Railway Station.....	P. M. Dickinson.....	1	3	11 m., 14 d. to Mar. 14, '14.	1,410 55
Coutts—St. Kilda.....	S. Palmer.....	28	12	2 m. to Sept. 30, '14.	313 00
Coutts—St. Kilda.....	D. McDougall.....	28	2	6 m. from Oct. 1, '14.	250 00
Cowley—North Fork.....	J. S. Hewitt.....	17	1	12 m.	345 00
Cowley—Railway Station.....	W. A. Murphy.....	100 yds.	26	9 m., 27 d. to Jan. 27, '15.	182 00
Craigmyle—Gadsby.....	D. Dow.....	139	2	2 m., 7 d. to June 7, '14.	373 50
Craigmyle—Dorothy.....	G. A. Frenka.....	36 m.	2	3 m. from Jan. 1, '15.	300 36
Craigmyle—Heartshorn.....	D. Dow.....	43	2	6 m., 28 d. from June 8, '14.	390 48
Craigmyle—Heartshorn.....	L. Brown.....	43	2	2 m., 26 d. from Jan. 6, '15.	453 80
Craigmyle—Railway Station.....	A. C. Thompson.....	200 yds.	6 & 12	8 m. from June 1, '14.	263 89
Craigmyle—Railway Station.....	A. Farrow.....	200 yds.	12	2 m. from Feb. 1, '15.	66 00
Cranbrook—Edgewater.....	R. A. Kimpton.....	07 & 45	1 & 3	6 m., 4 d. from Sept. 27, '14.	30 00
Cranbrook—Railway Station.....	C. S. Parker.....	1	26	12 m.	1,015 32
Cranbrook—Railway Station.....	J. B. Henderson.....	1	6 & 12	12 m.	608 01
Cranbrook—Spillamnoeh Station.....	R. A. Kimpton.....	07 & 45	1 & 3	6 m. to Sept. 30.	91 50
Cranbrook—Wass.....	N. Hanson.....	24	1	9 m., 3 d. to Jan. 3, '15.	2,445 65
Crossfield—Railway Station.....	F. Stevens.....	150 yds.	24	6 m. to Sept. 30, '14.	254 80
Crossfield—Railway Station.....	W. A. Woledge.....	150 yds.	24	6 m. from Oct. 1, '14.	125 00
Crossfield—Itumworth.....	C. Wicks.....	38	2	3 m. to Dec. 31, '14.	124 80
Crossfield—R. R. No. 1.....	C. Wicks.....	38	2	3 m. from Jan. 1, '14.	447 80
Crossfield—Sampsonston.....	A. T. Eller.....	12	2	12 m.	140 02
Crowfoot—Railway Station.....	F. J. Palmer.....	400 yds.	2	12 m.	230 00
Crownest—Railway Station.....	Mrs. D. Fletcher.....	235 yds.	14	12 m.	125 00
Culham—Delburne.....	V. Crighton.....	5	2	9 m. from July 1, '14.	200 00
Curlew—Olds.....	C. Peck.....	32½	2	6 m., 9 d. fr. Sept. 22, '14.	195 00
Czar—Neutral Hills.....	H. Fisher.....	23	1	12 m.	250 00
Dalemead—Railway Station (C.P.).....	Miss E. G. Walker.....	400 yds.	6	1 m. from Mar. 1, '15.	6 50
Dalroy—Railway Station.....	G. Hecher.....	350 yds.	12 & 6	12 m.	116 75
Dauntless—Railway Station.....	C. S. McEwen.....	1	12	9 m. to Dec. 31, '14.	0 75
Dauntless—Railway Station.....	Canada Cement Co.	1	6	3 m. from Jan. 1, '15.	0 25
Deering—Taber.....	Geo. Reuson.....	26	2	8 m. from Aug. 1, '14.	312 00
Deburne—R. R. No. 1.....	A. E. Kent.....	22	2	9 m. from July 1, '14.	319 55
Deburne—Railway Station.....	M. J. Manning.....	300 yds.	6 & 12	8 m. from July 1, '14.	185 50
Delburne—Railway Station.....	W. A. Durie.....	300 yds.	12	1 m. from Mar. 1, '15.	12 13
Desim—Michon.....	C. Nielson.....	9	1	12 m.	190 00
Desim—Munson.....	O. Gore.....	30½	2	2 m. to May 30, '14.	85 67
Delta—Railway Station.....	E. A. Thompson.....	500 yds.	6	7 m. from June 1, '14.	74 29
Delta—Railway Station.....	S. Polkington.....	500 yds.	12	3 m. from Jan. 1, '15.	52 80
De Winton—Clady.....	D. McNab.....	22½	3	12 m.	809 75
De Winton—Railway Station.....	W. R. McDonald.....	110 yds.	15	4 m., 15 d. to Aug. 15, 1914.	53 10
De Winton—Railway Station.....	Alonzo De Mings.....	110 yds.	15	7 m., 15 d. fr. Aug. 16, '14.	131 49
Diamond City—Kipp Station.....	Diamond Coal Co.	8	12	12 m.	700 00
Didsbury—Linton.....	L. H. Anderson.....	40	2	12 m.	389 80
Didsbury—Hunterville.....	L. H. Anderson.....	24	2	12 m.	529 00
Didsbury—Railway Station.....	L. H. Anderson.....	1	24	12 m.	338 20
Donah—Catch Post.....	E. Blacketer.....	200 yds.	6	10 m. from June 1, '14.	50 00
Dorothy—Millerfield.....	J. M. Miller.....	12	1	12 m.	125 00
Dorothy—Parr.....	W. A. McRae.....	94 & 41	2	12 m.	1,215 31
Dorr—Railway Station.....	T. Glennehan.....	1	12	12 m.	1 00
Drumheller—Railway Station.....	S. I. Brownjohn.....	250 yds.	6	1 m. to Apr. 30.	10 40
Drumheller—Railway Station.....	S. Shaw.....	250 yds.	6 & 12	4 m. from May 1, '14.	77 00
Drumheller—Railway Station.....	Robt. J. Steen.....	250 yds.	12	7 m. from Sept. 1, '14.	91 00
Drumheller—Rosevale.....	W. Fulton.....	6	2	9 m. to Dec. 31, '14.	117 00
Eagle Butte—Medicine Hat.....	J. Dempster.....	50	2	12 m.	1,272 00
Eagle Hill—Garrington.....	C. Hudson.....	101	2	12 m.	214 58
Earlton—McNally.....	B. B. Wells.....	5	1	4 m., 16 d. fr. Nov. 11.	24 55
Edgewater—Railway Station.....	H. H. MacLenny.....	5	6	6 m. from Sept. 27, '14.	199 50
Elko—Railway Station (C.P.).....	Mrs. E. B. Holbrook.....	270 yds.	21	12 m.	361 41
Elko—Railway Station (G.N.).....	Mrs. E. B. Holbrook.....	220 yds.	12	12 m.	50 00
Elko—Roseville.....	Mrs. A. E. Sheridan.....	35	1	12 m.	499 00
Elk Prairie—Michel.....	W. Weaver.....	0	2	12 m.	200 00
Elmora—Lakeview.....	A. Hogg.....	7	1 & 2	7 m., 3 d. to Nov. 5, '14.	81 44
Empress—Railway Station.....	R. C. Fortune.....	250 yds.	6	9 m. from July 1, '14.	82 25
Empress—Gleevannah.....	A. J. McCurdy.....	18	2	1 m. from Mar. 1, '15.	36 00
Empress—Railway Station.....	Wm. C. Boyd.....	1	6	1 m. from Mar. 1, '15.	19 80
Fairbank—Halkirk.....	W. Foreman.....	25	2	12 m.	461 76
Fandon—Winnifred.....	Z. A. Dunlop.....	40	2	12 m.	757 50

APPENDIX B—Continued.

DETAIL of all payments for Mail Transportation in Calgary Postal Division, &c.—Continued.

Name of Route.	Name of Contractor.	Distance in Miles.	No. of Trips per Week.	Period, in Months and Days.	Amount.
					\$ cts.
Ensign—Railway Station.	S. Tuckey	100 yds.	6 & 12	12 m.	139 00
Enslough—Veteran	R. W. Wilson	10	2	12 m.	208 00
Enslough—Zetland	G. Dafoe	8	1	6 m. to Sept. 30, '14.	30 00
Enslough—Zetland	J. D. Hamilton	8	1	6 m. from Oct. 1, '14.	37 50
Ether—Loverna	Y. B. Olsen	15	1	10 m. from June 1, '14.	150 50
Evoland—Stoppington.	E. A. Northrup	6½	1	3 m. to June 30, '14.	16 25
Evorgreen—Pitcox	J. A. McNeil	8	2	6 m. to Sept. 30, '14.	78 00
Ewelme—Wellsville.	H. J. Turner	15	2	12 m.	350 00
Excel—Gold Spring	J. W. Cheavins.	23½ & 20	2 & 1	12 m.	789 00
Excel—Lanfin.	W. H. Burrows.	7	2	12 m.	315 00
Excel—Railway Station.	A. Gulickson.	145 yd.	12	6 m. to Sept. 30, '14.	157 00
	C. Thygesen.	145 yd.	12	6 m. from Oct. 1, '14.	104 00
Exshaw—Railway Station.	E. W. Aikens	1	2	2 m. to May 31, '14.	30 50
	W. E. Trueman	1	14 & 28	10 m. from June 1, '14.	164 00
Eya Hill—Provost.	D. Bush.	12 & 19	2	12 m.	327 33
Eyremore—Lost Lake	W. T. P. Eyres	83½	2	12 m.	1,331 00
Fairmont Springs—Railway Station.	J. W. Crawford	2½	4	2 m., 28 d. from Jan. 4, '15.	75 00
Federal—Railway Station.	F. Killborn	90 rd.	6	12 m.	78 25
Fenner—Whatchen	B. Larsen	3½	2	6 m., 14 d. to Oct. 14, '14.	83 03
	J. Herold.	3½	2	3 m., 17 d. from Oct. 15, '14.	72 07
Fernie—Railway Station.	G. Barton	26	9	9 m., 27 d. to Jan. 27, '15.	458 64
Fernie—Railway Station (G.N.)	G. Barton	1	12	12 m.	250 00
Fernie—Letter Boxes.	R. H. McEwen & J. Wallace.	1 & 2 dly.	12 m.	340 00	
Fertility—Garden Plains.	T. McCafferty	5½	1 & 2	12 m.	168 75
Field—Railway Station.	A. McLennan	335 yd.	28	12 m.	949 00
Fishburn—Pincher Creek	J. E. Schoultz and J. Mayne	16	2	12 m.	400 00
Fishburn—Spring Ridge	J. C. McNellis	6	2	12 m.	180 00
Fishburn—Yarrow Bridge	R. A. Willkopt	11	2	12 m.	284 99
Flagstone—Railway Station	S. W. Madge.	566 yd.	12	12 m.	60 00
Fleet—Lake Thelma.	J. P. King	12	2	13 d. to Oct. 13, '14.	7 35
	G. Knutson	12	2	4 m., 9 d. from Oct. 13, '14.	74 69
	W. Woodford	12	12 & 6	1 m. 6 d. from Feb. 22, '14.	21 96
Fleet—Railway Station.	R. L. Slimp & J. F. Cameron	50 rd.	6	12 m.	78 50
Fort Steele—Rampart Station	A. Doyle	8	14	12 m.	650 00
Fourways—Minda	G. H. Cronkhite	14½	2	11 m., 26 d. to Mar. 26, '15.	285 97
Fourways—Manyberries	G. H. Cronkhite	14½	1	5 d., from Mar. 27, '15.	4 03
Fox—Wish	H. B. Flowerday	35	1	12 m.	400 00
Frank—Railway Station	I. Wilson	1	26	9 m., 27 d. to Jan. 27, '15.	488 49
Gadby—Leo	E. Milburn	23	2	6 m. from Oct. 1, '14.	245 00
Gadby—Hartshorn	L. Brown	34	2	3 m., 23 d. from June 8, '14.	250 55
Galarneauville—Hutton.	G. P. Galarneau	12	1	5 m. from Nov. 1, '14.	65 00
Galena—Spillmacheen Station.	H. G. MacDonald.	3	6	12 m.	94 94
Garden Plain—Greystone.	A. English.	7 & 8	1	12 m.	78 10
Gateway, B.C.—Gateway, Montana	J. A. McDonald.	1	6	3 m. to June 30, '14.	38 00
Gateway, Montana—Newgate, B.C.	J. A. McDonald.	1	6	9 m. from July 1, '14.	114 00
Gateway, B.C.—Railway Station.	J. A. McDonald.	100 yd.	12 or 6	3 m. to June 30, '14.	20 00
Ghost Pine Creek—Sarcee Butte.	W. O. McCatchean.	11	2	12 m.	264 00
Ghost Pine Creek—Three Hills	Estate of H. Evans.	10½	3	12 m.	400 00
Glady—Pine Canyon.	G. W. Imman.	9	1	9 m., 16 d. to Jan. 16, '15.	78 00
	R. Oakley	7½	1	2 m., 15 d. from Jan. 17, '15	21 67
	J. A. Gouin.	1		Extra trip.	4 33
Gleichen—Lake McGregor	R. H. Shore	45	2	12 m.	1,150 00
Gleichen—Railway Station	B. Ramsbottom.	1	28	12 m.	598 60
Gleichen—Rosebud Creek	A. E. Vigar.	35	1	2 m. to May 31, '14.	75 00
Glen Banner—Ranchville	Mrs. R. Stevens.	7	1	12 m.	75 00
Glenbow—Railway Station.	C. Edwards.	50 yd.	14	12 m.	120 45
Glencurrie—Pollockville.	N. Currie.	6	2	4 m. to July 31, '14.	34 67
Gleniffer—Innisfail	W. Robertson.	14	1	12 m.	156 00
Glenlily—Railway Station.	P. T. Haywood.	1,000 yd.	6	12 m.	78 25
Goddard—Lucky Strike	E. Goddard.	22½	2	12 m.	260 00
Golden—Railway Station	J. A. Buckham.	400 yd.	34	6 m. to Sept. 30, '14.	273 22
	C. H. Parsons.	400 yd.	34	6 m. from Oct. 1, '14.	314 46
Golden Hill—Hanna.	J. W. Coulter	9	2	12 m.	187 50
Gopher Head—Stonelaw	W. Punche	9	3	3 m. to June 30, '14.	43 89
Oranger Station—Railway Station.	E. Wilson.	200 yd.	6	7 m. from Sept. 1, '14.	84 50
Grann—Railway Station.	P. A. Smith	100 yd.	24	12 m.	310 41
Grann—Round Up.	R. Baird.	13	2	12 m.	311 85
Grossy Lake—Railway Station.	W. D. Henry	680 ft.	26	12 m.	493 20
Griesbach—Strathmore.	E. Griesbach	20	2	7 m. to Oct. 31, '14.	175 00

APPENDIX B—Continued.

DETAIL of all payments for Mail Transportation in Calgary Postal Division, &c.—Continued.

Name of Route.	Name of Contractor.	Distance in Miles.	No. of Trips per Week.	Period, in Months and Days	Amount.
					\$ cts.
Groton—Lucky Strike	A. J. Peterson	8	1	12 m.	100 00
Hacke—Magrath	W. Newton	40	1	2 m., 11 d. from June 1, '14.	82 15
"	J. H. Bridge	40	1	7 m., 20 d. from Aug. 12, '14	264 52
Hanbury—Catch Post	S. F. Childs	100 yd	12	12 m.	80 00
Hanna—Maunders	C. S. Finkbeiner	15	1	11 m. from May 1, '14.	144 00
Hanna—Railway Station	W. C. Sterling	400 yd.	12 & 15	12 m.	234 60
Hanna—Rose Lynn	J. Marsh	22 1/2	1	3 m. from Jan. 1 '15.	50 00
Hanna—Solon	A. A. Gordon			1/ice of 3 m. notice.	56 25
Hanna—Wildunn	J. F. Portfors	10 1/2	3	12 m.	315 04
Hartcliffe—Twining	M. J. Parker	8 1/2	1	12 m.	120 00
Hawkesdale—Winnington	L. W. Hawkins	17	2	12 m.	419 58
Helmsdale—Sunnydale	M. J. McKay	10	1	12 m.	104 00
Highland Ranch—Trochu	A. Dodd	8 1/2	1	12 m.	123 96
High River—Pekisko	J. A. Massey	32	2	12 m.	900 00
High River—Railway Station	J. Limoges	1	24	3 m. to June 30, '14.	93 60
"	Thos. Morland	1	24	9 m. from July 1, '14.	257 40
High River—Tongue Creek	N. Mackay	22 1/2	2	12 m.	478 50
Hilda—Irvine	S. Koch	42	2	12 m.	930 80
Hillcrest Mines—Hillcrest Station	G. E. Crickshank	1	12	12 m.	508 80
Hill End—Innisfail	E. S. Snyder	12	2	12 m.	197 60
Horse Shoe Lake—Kneehill Valley	W. H. Prendergast	6	1	12 m.	87 50
Hosmer—Railway Station	T. Smiley	500 yd.	26 & 14	12 m.	386 25
Howrie—Parvella	L. Schier	16	2	12 m.	445 00
Howie—Steveville	C. L. Connors	20	2	12 m.	640 00
Husar—Railway Station	F. Oliver	550 ft.	6, 6 & 4	12 m.	84 75
Hutton—Mispah	F. J. Kelly	20	1	12 m.	208 00
Hutton—Pandora	E. G. Hartshorn	10	2	12 m.	200 00
Huxley—Innisfail	R. M. Fawcett	45 1/2	2	3 m. to June 30, '14.	205 62
Huxley—Perbeck	Geo. Hibbs	9	2	12 m.	196 88
Huxley—Railway Station	T. Wilton	200 yd.	6 & 12	9 m. from July 1, '14.	145 95
Innisfail—Markerville	L. Johnson	16	6	12 m.	757 63
Innisfail—Millerton	Wm. Gunston	17	2	9 m. from July 1, '14.	367 50
Innisfail—Railway Station	M. Vartz	1	26	12 m.	339 15
Invermere—Railway Station	J. C. Pitts	1 1/2	4	2 m., 28 d. from Jan. 4, '15.	75 00
Irricana—Kersey	J. Howden	9	1	12 m.	104 00
Irricana—Railway Station	H. Miller	1 & 1	12 & 18	12 m.	182 00
Irvine—Railway Station	H. E. Price	334 yd.	28	12 m.	479 00
Irvine—Thelma	J. Frisch	41	2	12 m.	800 00
Jaffray—Catch Post	A. K. Litch	350 yd.	26	12 m.	119 33
Jennings—Pollockville	P. A. Jennings	7 1/2	2	4 m. from Dec. 1, '14.	46 67
Kannaskie—Catch Post	E. Loder	100 yd.	7	12 m.	45 00
Kenes—Mounrch	A. Russell	10 1/2	2	12 m.	200 00
Keonau—Railway Station	W. M. Galloway	200 yd.	12 & 6	12 m.	163 45
Keviewille—Mountain House	P. A. Mylott	7	2	12 m.	156 00
Kimberly—Railway Station	J. S. Fisher	335 yd.	0 & 12	12 m.	91 50
Kingsgate—Railway Station	A. J. Chisholm	100 yd.	14	12 m.	91 25
Kipp—Railway Station	J. H. Watson	1	6	9 m. to Dec. 31, '14.	118 80
"	H. H. Martin	1	6	3 m. from Jan. 1, '15.	38 50
Kipperville—Missinain	W. Rowley	10	2	12 m.	150 00
Kirkcaldy—Railway Station (C.P.)	W. E. McKenzie	300 yd.	6	2 m., 17 d. from Jan. 15, '15	16 30
Lake Louise—Railway Station	Mrs. E. Evans	300 yd.	21	12 m.	164 25
Lake Thelma—Sullivan Lake	J. P. King	10	1	4 m., 1 d. to Aug. 31, '14.	34 62
Langdon—Railway Station	S. W. Wilson	1	12 & 12	12 m.	262 00
Lathom—Catch Post	A. J. Westmiller	300 yd.	6	12 m.	78 25
Lawrence—Parkland	N. Lawrence	12 1/2	2	12 m.	250 60
Lawsonburg—Rainbow	J. Howarth	8	1	12 m.	100 00
Lethbridge—Conveyance of Letter C's	City of Lethbridge			12 m.	286 81
Lethbridge—Railway Station	L. Hoels	546 yd.	62 & 68	1 m.	1,458 38
Lethbridge—Royal View	A. McKenzie	6 1/2	6	12 m.	383 27
Lethbridge—Letter Boxes	L. Hoels		1 & 2 per day	12 m.	980 00
Lethbridge—Sandhill	I. N. Hanson	40, 44, 42 & 46	2 & 2	12 m.	2,089 10
Limeham—Okotoks	H. J. Dove	23	3	9 m. to Dec. 31, '14.	366 19
"	E. H. Stokes	23	3	3 m. from Jan. 1, '15.	122 06
Loblay—Mound	F. Jobley	10	2	12 m.	200 00
Louisiana—Railway Station	L. S. McKenzie	225 yd.	6 & 12	9 m. from July 1, '14	102 60
Louisiana—Trenville	L. S. McKenzie	6	2	9 m. from July 1, '14	136 50
Lovorn—Wilhelmina	P. Robinson	26	1	10 m. from June 1, '14	385 33
Loyalist—Railway Station	J. C. Ilic	1	6	12 m.	123 20
Loyalist—Wests	C. A. Leat	12 1/2	2	12 m.	200 00

APPENDIX B—Continued.

DETAIL of all payments for Mail Transportation in Calgary Postal Division, &c.—Continued.

Name of Route.	Name of Contractor.	Distance in Miles.	No. of Trips per Week.	Period, in Months and Days.	Amount.
					\$ cts.
Lundbrook—Mayeroff.	C. F. Sedgewick.	16½, 51, 12 & 15	2 & 1	12 m.	431 17
Lundbrook—Railway Station.	H. C. Trist.	1	20 & 26	12 m.	556 95
McEwan—Nanton.	J. S. Teagarden.	13	1	12 m.	208 00
McMurdo—Railway Crossing.	J. Croft.	150 yd.	3	1 m., 21 d. to May 21, '14.	5 50
McMurdo—Mallet Station.	J. Croft.	14	3	10 m., 10 d. from May 22, '14	220 50
Macleod—Orton.	J. Orr.	7	3	12 m.	301 15
Macleod—Railway Station.	Chas. Peters.	1055 yd.	44	9 m. to Dec. 31, '14	781 57
Macleod—Spring Point.	F. Themlis.	1055 yd.	38 & 44	3 m. from Jan. 1, '15.	221 10
Macleod—Stand Off.	T. M. Brown.	28½	1	12 m.	360 00
Magrath—Railway Station.	W. T. Butcher.	18½	2	12 m.	415 28
Manister—Galloway Station.	H. McConnell.		12	12 m.	281 70
	Crownset Pass Lumber Co.	1½ & 50 y.	12	12 m.	58 34
Manyberries—Sage Creek.	J. B. Wilkins.	63	1	7 m., 30 d. from Aug. 2, '14.	407 11
Manyberries—Seven Persons.	P. Blair.	47½	2	26 d. to April 26, '14.	60 71
"	N. Wagar.	47½	2	3 m., 6 d. to Aug. 23, '14.	228 01
"	James E. White.	47½	2	7 m., 29 d. from Aug. 3, '14.	546 44
Markerville—New Hill.	B. Hunford.	14	1	1 m., 12 d. to May 12, '14.	21 60
"	W. H. Stringer.	14	1	10 m., 19 d. from May 13, '14	164 56
Markerville—Stauffer.	C. W. Nicholson.	30 & 28½	3, 2, & 3	12 m.	1,245 31
Marysville—Railway Station.	Miss N. M. Handby.	25	6 & 12	12 m.	91 00
Mamiasin—Milk River.	W. Howley.	500 ft.	2	12 m.	416 06
Maybait—Stirling Station.	S. Ferber.	12	2	12 m.	50 00
Mayton—Wimborne.	E. W. Meers.	12	2	12 m.	301 00
Mauppa—Railway Station.	Mrs. E. H. Gaunce.	600 yd.	6	12 m.	143 50
Mecheche—Railway Station.	J. W. G. Dewaberry.	300 yd.	6, 12	10 m. from June 1, '14.	109 80
Mecheche—Verdant Valley.	Thos. Brown.	11	1	8 m., 17 d. from July 15, '14	92 55
Medicine Hat—Railway Station.	J. H. Collier.		54	4 m. to July 31, '14.	471 00
"	Jno. Hatley.		54	8 m. from Aug. 1, '14	875 50
Medicine Hat—Letter Boxes.	M. Esplen.		2 & 1 per day	12 m.	497 25
Merryland—Muhlbach.	S. J. Watson.	10	1	5 m. from Nov. 1, '14	52 08
Michel—Railway Station.	Mrs. M. Gammage.	300 yd.	26	12 m.	560 25
Midnapore—Railway Station.	S. W. Shaw.	100 yd.	24	12 m.	125 17
Milk River—Railway Station.	W. W. McDonald.	200 yd.	12	12 m.	290 00
Mitford—Catch Post.	E. Lamsden.	300 ft.	6	9 m. to Dec. 31, '14	59 00
Mitford—Railway Station (C.P.).	John Russell.	300 ft.	6	3 m. from Jan. 1, '15.	19 25
Monarch—Railway Station.	Miss L. M. Imeson.	200 yd.	24	12 m.	626 00
Monitor—Railway Station.	E. B. Purdy.	600 ft.	6	1 m. to April 30, '14	10 40
"	S. Driggs & L. Clink.	600 ft.	6	2 m. to June 30, '14.	23 40
"	H. E. Artress.	600 ft.	6	9 m. from July 1, '14	94 05
"	E. B. Purdy.	600 ft.	6	1 m. from Mar. 1, '15	12 15
Morley—Railway Station.	F. M. Graham.	100 yd.	14	4 m. to July 31, '14.	73 20
"	F. L. Wellman.	100 yd.	14	8 m. from Aug. 1, '14	145 80
Morrin—Railway Station.	W. Stauffer.	300 yd.	6	12 m.	156 50
Morrin—Sunbeam.	S. Golts.	8	1	10 m. from June 1, '14.	83 33
Morrison—Railway Station.	J. Illingworth.	450 yd.	7	10 m., 17 d. from May 15, '14	80 25
Movie—Railway Station.	R. A. Smith.	510 yd.	14	12 m.	250 10
Muirhead—Nanton.	T. R. Brydges.	16	1	12 m.	208 00
Munson—Railway Station.	L. Bone.	½	6, 12	12 m.	324 50
Munson—Verdant Valley.	T. Brown.	22½	1	3 m., 14 d. to July 31, '14.	52 42
Murray Valley—Olds.	J. Phillips.	9½	1	12 m.	100 00
Nanaka—Railway Station.	W. W. Winpear.	200 ft.	12	12 m.	125 20
Nanton—Railway Station.	C. H. Marshall.	135 yd.	24	12 m.	375 60
Natal—Railway Station.	R. C. Weldon.	310 yd.	26	9 m., 27 d. to Jan. 27, '15.	311 25
Natcha—Stevenville.	J. Rice.	12	2	12 m.	364 00
Nevis—Trenville.	S. H. Johnson.	50	2	3 m. to June 30, '14	145 00
New Brigidon—Oyen.	J. M. Taylor.	31	1	12 m.	439 00
New Dayton—Railway Station.	L. B. Duncan.	150 yd.	12	12 m.	219 10
New Dayton—Wenthan.	W. C. Tregloan.	16	2	1 m. from Mar. 1, '15	29 17
Newgate—Wrentham.	J. A. McDonald.	100 yd.	6	9 m. from July 1, '14	58 75
Nightingale—Railway Station.	C. E. Henry.	200 yd.	6, 6, 4	12 m.	64 75
Nightingale—Railway Station.	F. W. Hunt.	365 ft.	12	12 m.	156 50
Okotoks—Railway Station.	G. C. S. Paterson.	110 yd.	24	12 m.	313 00
Olds—Railway Station.	J. A. Bush.	½	26	12 m.	339 60
Olds—Sundro.	L. W. Fifield.	38	2	12 m.	960 00
Olds—Trochu.	C. Peck.	46	2	5 m., 21 d. to Sept. 21, '14.	552 00
Olds—Westward Ho.	L. W. Fifield.	27	2	12 m.	775 00
Oyen—Railway Station.	W. R. Menchan.	100 yd.	12	12 m.	315 00
Palliser—Railway Station.	G. J. Hanum.	½	14	5 m., 10 d. to Sept. 10, '14.	35 85

APPENDIX B—Continued.

DETAIL of all payments for Mail Transportation in Calgary Postal Division, &c.—Continued.

Name of Route.	Name of Contractor.	Distance in Miles.	No. of Trips per Week.	Period, in Months and Days.	Amount.
					\$ cts.
Parkland—Railway Station	A. E. Greig	200 yd	24	11 m. to Feb. 28, '15.	228 80
	E. Mayhew	200 yd.	24	1 m. from Mar. 1, '15.	21 00
Pashby—Catch Post	J. A. Crane	700 yd.	12	12 m.	219 10
Pashby—Waddington	J. A. Crane	65	1	12 m.	520 00
Passburg—Catch Post	J. N. Rowell	600 yd	12	12 m.	156 50
Pearce—Railway Station	F. Natuck	↓	6	4 m. to July 31, '14.	52 58
	P. Koole	↓	6	8 m. from Aug. 1, '14.	104 00
Pekisko—Rice	A. C. Cleaver	22	1	12 m.	350 00
Penhold—Pine Lake	Stewart Bros.	21	2	2 m. to May 31, '14.	72 15
	F. Eastman	21	2	10 m. from June 1, '14.	359 49
Penhold—Railway Station	J. H. Brown	↓	24	12 m.	375 68
Fincher Creek—Railway Station	W. R. Dobbie	21	26	9 m., 27 d. to Jan. 27, '15.	805 89
Fincher Creek—Twin Butte	W. R. Dobbie	24	2	12 m.	480 00
Fincher Station—Railway Station	F. Pemberton	250 yd	24	9 m., 27 d. to Jan. 27, '15.	285 25
Fincher Station—Summerview	E. J. Scott	10	2	12 m.	295 00
Finhorn—St. Kilda	D. McDougall	30	1	12 m.	300 00
Firmer Creek—Spring Bank	M. Gardner	7	1	12 m.	137 50
Purple Springs—Railway Station	D. W. Freese	300 yd	14	12 m.	328 50
Radium Hot Springs—Railway St'n.	J. McCullough	2	4	1 m. from Mar. 1, '15.	27 00
Raley—Railway Station	E. F. Church	↓	3	12 m.	93 00
Rapid Narrows—Waddington	T. J. Lekier	15	1	9 m. from July 1, '14.	112 50
Raymond—Railway Station	C. W. Card	↓	12	12 m.	400 00
Redcliff—Railway Station	C. T. Hall	↓	12, 18	10 m., 14 d. to Feb. 14, '15.	340 94
	W. J. Lang	↓	18	1 m., 14 d. from Feb. 15, '15.	74 88
Redland—Railway Station	S. Dafoe	500 ft.	6	3 m., 14 d. from Dec. 18, '14.	10 79
Reid Hill—Vulcan	H. Cooper	12	2	12 m.	262 50
Retlaw—Taber	W. Cressy	23½	2	12 m.	428 11
Riechdale—Railway Station	D. Tordson	150 yd.	12	8 m. to Nov. 30, '14.	104 00
	M. Shankey	150 yd.	12	4 m. from Dec. 1, '14.	100 00
Riechdale—Rose Lynn	W. A. Strong	22	2	3 m. to June 30, '14.	143 00
Rockyford—Railway Station	F. Watson	500 ft.	6	8 m., 12 d. from July 20, '14.	54 75
Rocky Mountain House—Stauffer	C. R. Hankinson	28½, 30	2, 3	12 m.	1 047 91
Rollinson—Wastina	A. J. Malcolm	8½	1	12 m.	104 00
Rosebeg—Wisdom	G. Heckinger	6½	1	11 m. to Feb. 28, '15.	95 33
	D. Cameron	6½	1	1 m. from Mar. 1, '15.	8 67
Rosebud Creek—Railway Station	A. E. Vigar	500 yd.	6	10 m. from June 1, '14.	78 30
Rosedale—Railway Station	Wm. Fulton	1	6	3 m. from Jan. 1, '15.	38 50
Rowley Station—Railway Station	G. Swallow	200 yd	6	12 m.	75 12
Rumsey—Railway Station	L. Tolman	300 yd	6	12 m.	75 12
Rumsey—Tolman	W. Stueckrath	7	1	12 m.	100 09
Sandstone—Catch Post	Mrs. E. Bishop	200ft.500ft.	12	12 m.	52 00
Scollard—Railway Station	Fletcher & McLean	100 yd.	6	12 m. and arrears	168 50
Scottfield—Railway Station	H. Stacey	300 yd.	6	12 m.	78 25
Seven Persons—Railway Station	C. M. Robb	110 yd.	19	12 m.	339 10
Shanleigh—Steeveville	W. Jack	7	2	12 m.	180 00
Shepard—Catch Post	J. O'C. Mooney	150 yd.	7	1 m., 17 d. to May 17, '14.	16 45
Shepard—Railway Station	J. O'C. Mooney	150 yd.	12	10 m., 14 d. from May 18, '14.	194 10
Sibbald—Railway Station	G. B. Speer	200 yd.	6, 12	12 m.	168 15
Sinclair—Railway Station	J. McCullough	2	4	1 m., 28 d. from Jan. 4, '15.	48 00
Six Mile Creek—Catch Post	W. McCreary	30 yd.	4	12 m.	78 25
Spawwood—Catch Post	E. R. J. Forster	30 yd.	7	12 m.	30 00
Spring Coulee—Railway Station	D. M. Eby	148 yd.	12	12 m.	167 80
Standard—Railway Station	G. Day	200 yd.	0, 6, 4	12 m.	64 75
Stannore—Railway Station	C. Morrison	500 ft.	12	1 m. to April 30, '14.	15 00
"	M. Obermeyer	500 ft.	12	5 m. from May 1, '14.	75 00
"	W. W. Dixon	500 ft.	12	4 m., 11 d. from Oct. 1, '14.	65 36
"	W. G. Inman	500 ft.	12	8 d. to Feb. 19, '15.	6 50
"	G. W. Hanna	500 ft.	12	1 m., 9 d. from Feb. 20, '15.	34 00
Stannore—Stoppington	Jos. J. McIntosh	35	3	9 m. from July 1, '14.	487 50
Stanton—Catch Post	R. McLean	350 yd	6	12 m.	1 00
Staveley—Railway Station	T. Childs	900 yd.	24	12 m.	312 00
Starn—Swellwell	J. B. Toews	6	2	9 m. from July 1, '14.	131 25
Stirling—Railway Station	N. H. Nelson	11	12	12 m.	247 00
Strathmore—Railway Station	R. Hill	↓	28, 14	12 m.	495 00
Suffield Station—Railway Station	Mrs. K. Roberts	700 ft.	14, 12	12 m.	164 50
Swallow—Railway Station	F. B. White	200 yd.	6, 12	9 m. from July 1, '14.	166 50
Taber—Railway Station	H. P. Munro	700 yd.	26	12 m.	945 80
Tarves—Walsh	B. E. Smyth	12	1	12 m.	150 00
The Gap—Catch Post	W. E. Court	↓	7	12 m.	40 00
Three Hills—Railway Station	Mrs. H. Evans	↓	6, 12	9 m. from July 1, '14.	205 50
Throne—Railway Station	G. Nicholson	300 ft.	6	2 m. to May 31, '14.	20 80
"	A. Casely	300 ft.	6	10 m. from June 1, '14.	104 30

APPENDIX B—Continued.

DETAIL of all payments for Mail Transportation in Calgary Postal Division, &c.—Concluded.

Name of Route.	Name of Contractor.	Distance in Miles.	No. of Trips per Week.	Period, in Months and Days.	Amount.
					\$ cts.
Tilley Station—Railway Station	G. Lowry	260 yd	12	3 m. to June 30, '14	45 00
	Mrs. K. L. Huillier	260 yd	12	9 m. from July 1, '14	111 50
Trochu—Railway Station	A. Trochu	400 yd	6, 12	9 m. from July 1, '14	125 10
Tudor—Railway Station	E. W. Pust	100 yd	6, 4	12 m	64 75
Tunnel Creek—Railway Station	W. G. McKeelanie	100 yd	6	5 m. to Aug. 31, '14	13 05
Twining—Main Post Road	M. J. Parker	300 yd	6	12 m	101 75
Veteran—Railway Station	T. Tanner	300 yd	6	9 m. to Dec. 31, '14	70 50
	J. Fisher & M. La- barge	300 yd	6	3 m. from Jan. 1, '15	22 10
Vulcan—Railway Station	R. L. Elves	240 yd	12	12 m	313 00
Walds—Railway Station	C. D. McNab	750 ft	12	12 m	150 00
Walsh—Railway Station	M. S. Schroder		14	12 m	114 75
Wardner—Railway Station	G. W. Donahoe		26	12 m	623 00
Warner—Railway Station	W. Simpson		12	12 m	156 50
Wasa—Railway Station	Unionist Investment		4	2 m., 28 d. from Jan. 4, '15	50 00
Wassina—Youngstown	A. J. Malcolm	14	2	12 m	374 40
Watsburg—Catch Post	A. E. Watts	400 yd	14	12 m	25 00
Welling—Railway Station	J. T. Heninger	200 yd	6	12 m	104 00
Whitcher—Youngstown	T. Clayton	50	3	17 d. from Mar. 15, '15	47 22
Whitby—Catch Post	S. S. Richardson	1,000 ft	12	12 m	219 10
Wilmer—Railway Station	A. Taylor	24	4	2 m., 28 d. from Jan. 4, '15	125 00
Windermere—Railway Station	J. C. Pitts	5	4	2 m., 28 d. from Jan. 4, '15	175 00
Winnifred—Catch Post	G. W. Parker	200 yd	26	12 m	725 50
Wycliff—Railway Station	W. H. Davis	100 yd	6, 12	12 m	58 32
Yakk—Railway Station	S. McCartney	50 yd	14	12 m	182 50
Youngstown—Railway Station	M. R. Lowe	400 yd	12	9 m. to Dec. 31, '14	128 80
"	F. W. Fuller	400 yd	12	2 m., 15 d. from Jan. 1, '15	62 00
"	E. Church	400 yd	12	16 d. from Mar. 16, '15	15 00

PARCEL POST DELIVERY.

Calgary—Parcel Post Delivery	M. Gainer				125 25
" " "	Union Bank of Can- ada, Att'y				401 00
" " "	Union Bank of Can- ada, Att'y				56 00
Medicine Hat—Parcel Post Delivery	J. Hatley				97 62

Total.....\$ 167,034 47

APPENDIX B—Continued.

EDMONTON POSTAL DIVISION.

DETAIL of all payments for Mail Transportation in Edmonton Postal Division, made within the Fiscal Year ended March 31, 1915.

Name of Route	Name of Contractor.	Distance in Miles.	No. of Trips per Week.	Period, in Months and Days.	Amount.
					\$ Cts.
Abilene—Saddle Lake	G. Storach	15	2	12 m.	254 80
Alix—Lignite	G. Ralston	14	2	2 m., 22 d. to June 22, '14.	54 73
Alix—Railway Station	W. L. Pottet	394 yd	12	12 m.	206 56
Alix—R. R. No. 1	P. Russell, Jr.	13	1	9 m., 7 d. from June 24, '14.	119 21
Amisk—Puffer	A. Seright	21	2	9 m. to Dec. 31, '14.	474 50
	J. V. Naysmith				
	Miller	26	2	3 m. from Dec. 31, '14.	167 33
Amisk—Railway Station	H. A. Drok	140 yd.	12	12 m.	313 00
Andrew—Desjarlais	A. Whitford	19	2	12 m.	318 00
Andrew—Pakan	N. Hunka	12, 18	2, 1	6 m. to Sept. 30, '14.	150 00
	J. Ingram	12, 18	2, 1	6 m. from Sept. 30, '14.	160 00
Andrews—Zawalec	S. Warabac	7	2	3 m., 14 d. to July 14, '14.	30 00
	A. Whitford	7	2	3 m., 5 d. to Oct. 19, '14.	43 92
	F. Minnie	7	2	5 m., 12 d. from Oct. 19, '14	93 26
	W. E. Kans	5	2	12 m.	107 00
Angle Lake—Northern Valley	R. J. Michalitschka	14	1	4 m., 3 d. from Oct. 28, '14.	84 78
Angelmo—Green Court	R. J. Michalitschka	12	1	6 m., 28 d. to Oct. 28, '14.	74 89
Angelmo—Nonan	N. Govne	465 ft.	6	7 m. to Jan. 31, '15.	27 73
Ardley—Railway Station	E. W. Egenberger	405 ft.	6	2 m. from Jan. 31, '15.	20 00
Ardley—Red Deer	D. A. McGill	38	2	3 m. to June 30, '14.	266 06
Ardrossan—Cooking Lake	W. S. Boggs	14	2	4 m., 18 d. to Aug. 18, '14.	120 02
	D. Haggert	14	2	7 m., 13 d. from Aug. 18, '14	202 38
Ardrossan—Coppice Hill	S. Brazeby	5	2	12 m.	90 00
Ardrossan—Railway Station	C. H. Williams	210 yd.	6	12 m.	78 25
Athabaska—Fort McMurray	Reville Freres	352	1 p.m.	12 m.	3,000 00
Athabaska—Fort Smith	Hadson's Bay Co.	555	9 per an.	1 m. to April 30, '15.	334 56
Athabaska—Glenflov	E. D. Johnson	71	1	5 m., 17 d. from Oct. 15, '14	38 03
Athabaska—Grosmont	J. A. Lahaie	15	1	12 m.	200 00
Athabaska—Grosmond	C. Hutton	213	1	12 m.	6,450 00
Athabaska—Lac la Biche	A. S. Smith	75	1	7 m. from Sept. 1, '14.	580 42
Athabaska—Passon	H. Baalard	23	1	3 m. to Aug. 31, '14.	137 00
Athabaska—Peace River Crossing	C. Hutton	360	1	12 m.	10,625 00
Athabaska—Railway Station	E. Olivier	150 yd.	12, 6	12 m.	390 75
Athabaska—Sawdy	W. E. Sawdy	11	1	12 m.	188 50
Athabaska—Smith Landing	Hadson's Bay Co.	539	9 per an.	11 m. from May 1, '14.	5,041 87
Athabaska—Sawridge and Wabasca	Reville Bros.	120, 100	1 per un.	12 m.	600 00
Balfour—Cherhill	M. Dieringer	7	2	5 m. from Nov. 1, '14.	66 56
Balfour—Meadowview	H. Hobbs	7	2	4 m., 8 d. from Nov. 23, '14	53 04
Balerno—Hillsdown	A. T. Rowell	91	1	3 m. to June 30, '14.	14 25
Balham—Redwater	W. D. Service	7	1	9 d. to April 9, '14.	1 85
	E. F. Brown	7	1	11 m., 21 d. from April 10, '14	97 53
Balm—Green Court	J. Grant	8	1	6 m., 28 d. to Oct. 28, '14.	57 61
Bardo—Railway Station	M. Finseth	3	3	7 m. to Oct. 31, '14.	91 28
Bartlettville—Beaumont	J. Angers	10	1	12 m.	160 00
Bashaw—Manfred	C. Nixon	7	2	6 m., 2 d. to July 2, '14.	86 41
	J. E. Steers	7	2	5 m., 29 d. from July 2, '14	162 42
Bashaw—Railway Station	W. R. Williams	300 yd.	12	12 m.	156 50
Bathurst—Mundare	J. S. McCallum	30	1	5 m. to Sept. 30, '14.	115 00
	T. A. Ashmore	20	1	6 m. from Sept. 30, '14.	137 50
Battle Bend—Hardisty	J. O. Edin	20	1	3 m. to June 30, '14.	104 00
	G. Lear	20	2	9 m. from June 30, '14.	308 19
Battleview—Vermilion	S. Harper	28	2	12 m.	1,150 00
Battleview—Wildmere	S. Harper	6	1	12 m.	60 00
Beaulieu—Railway Station	O. Molstad	100 yd.	12	12 m.	170 00
Beaumont—Leduc	D. M. Colquhoun	11	3	9 m. to Dec. 31, '14.	370 13
Beauvallon—Duverney	E. Roberge	26	2	12 m.	300 00
Beauvallon—Fribourg	M. Carrel	8	1	6 m. to Sept. 30, '14.	50 00
	J. Carrel	8	1	6 m. from Sept. 30, '14.	50 00
Beaver Crossing—Cold Lake	P. Jeanrichard	12	1	12 m.	130 00
Beaver Crossing—Durlingville	A. W. Carson	30	1	12 m.	300 00
Beaver Hills—Fort Saskatchewan	G. Doze	10	3	12 m.	292 50
Beaver Hills—Good Hope	G. Doze	7	2	12 m.	156 00
Beaver Lodge—Grand Prairie	R. D. C. Louising	31	2	12 m.	1,040 00

APPENDIX B—Continued.

DETAIL of all payments for Mail Transportation in Edmonton Postal Division, &c.—Continued.

Name of Route.	Name of Contractor.	Distance in Miles.	No. of Trips per Week.	Period, in Months and Days.	Amount.
					\$ cts.
Beaver Lodge—Halcourt.....	T. Medcalf	12	s-mon	12 m.....	96 00
Beaver Lodge—Pouce Coupe.....	W. H. Fynn	65	1 per m.	11 m, to Feb. 28, '15.....	550 00
	R. Stone	65	1 per m.	1 m, from Feb. 28, '15.....	164 53
Bellefleur—Marwayne.....	J. Carson	7	2	17 d, from Mar. 15, '15.....	4 91
Bellis—Edward.....	W. Danezak	7	1	11 m, 16 d, from April 15, '14.....	81 73
Bellshill—Merna.....	J. Brown	8	2	12 m.....	364 00
Belvedere—Mosside.....	C. Smith	15	2	3 m, 5 d, to July 5, '14.....	165 43
"	P. McCoy	15	3	4 m, 17 d, to Nov. 22, '14.....	228 26
"	J. M. Whitaker	15	3	4 m, 8 d, from Nov. 22, '14.....	204 63
Belvedere—Paddle River.....	A. Olsen	18	2	8 m, from July 31, '14.....	161 53
"	B. H. Quint	19	2	8 m, from July 31, '14.....	283 33
Belvedere—Rivière Qui Barre.....	H. Johnstone	38	3	9 m, to Dec. 31, '14.....	330 07
Bentley—Gilby.....	H. Bardenhagen	14	2	10 m, to Jan. 31, '15.....	247 00
"	C. Bardenhagen	14	2	2 m, from Jan. 31, '15.....	49 40
Bentley—Wittenburg.....	W. Lee	25	2	12 m.....	494 00
Berry Moor—Lindale.....	C. Lindell	74	1	9 m, from July 1, '14.....	75 00
Berry Moor—Tomahawk.....	W. Spindler	12	1	12 m.....	175 00
Beverly—Edmonton.....	T. R. Dando	3	6	12 m.....	156 00
Bickerdike—Railway Station.....	V. A. Scott	100 yd.	12, 6	12 m.....	103 00
Bingley—Leslieville.....	J. W. Christian	12	1	12 m.....	120 00
Bittern Lake—Halley.....	M. W. Brooks	11	3	12 m.....	435 48
Bittern Lake—Odin.....	C. J. Pehrsson	9	2	8 m, 17 d, to Dec. 17, '14.....	140 68
Bittern Lake—Railway Station.....	M. W. Brooks	100 yd.	12	12 m.....	262 92
Bucknolds—Railway Station.....	W. Waghorn	275 yd.	24	12 m.....	281 70
Blackfoot—Railway Station.....	Mrs. J. Miller	4	6	12 m.....	203 45
Blonheim—Conjuring Creek.....	C. J. Blondheim	5	1	12 m.....	52 00
Bluff Centre—Jola.....	B. F. Craig	17	2	12 m.....	310 24
Bluff Centre—Ponoka.....	B. F. Craig	55	3	12 m.....	1,000 00
Bolan—Soda Lake.....	G. Cucuirian	5	1	12 m.....	65 00
Bon Accord—Nainoa.....	J. H. Whitford	12	2	12 m.....	285 00
Bonlea—Strome.....	W. Cook	9	2	12 m.....	165 00
Bonnie Glen—Fisher Home.....	J. Lee	14	2	12 m.....	225 00
Bonnie Glen—Millet.....	A. S. Smith	26	2	12 m.....	320 00
Bonnie Glen—Mthurst.....	G. W. Mulligan	5, 6	2	12 m.....	106 87
Bordenave—Therion.....	D. F. Bordenave	4	1	10 m, from June 1, '14.....	41 67
Borradaile—Railway Station.....	Mrs. M. M. Armstrong	200 yd.	3	3 m, to June 30, '14.....	16 77
"	H. Armstrong	200 yd.	3	9 m, from June 30, '14.....	70 20
"	H. Armstrong	6	1	12 m.....	104 00
Borraisaile—Stokkeville.....	T. Gorsak	4	2	12 m.....	200 00
Borsacow—Railway Station.....	W. L. Friend	250 yd.	12	12 m.....	313 00
Botha—Railway Station.....	F. M. Latam	7	1	12 m.....	65 00
Bremner—Deer Moand.....	F. M. Latam	91	3	9 m, to Dec. 31, '14.....	273 45
Bremner—East Clover Bar.....	F. M. Latam	6	2	12 m.....	109 55
Bremner—Railway Station.....	F. M. Latam	19	3	3 m, from Jan. 1, '14.....	91 50
Bremner—R. R. No. 1.....	Mrs. E. Carpenter	8	1	12 m.....	95 00
Bridatav—Islav.....	W. Hayhurst	8	2	10 m, from June 1, '14.....	92 08
Brightview—Hayhurst.....	J. Ostertag	12	1	12 m.....	78 00
Brightwood—Entwistle.....	M. Zacht	15	2	12 m.....	266 00
Brightbank—Stoney Plain.....	V. A. Scott	12	1	12 m.....	162 00
Brightview—Scottsdale R. R. No. 1.....	Wm. Hayhurst	28	2	2 m, 29 d, from Jan. 12, '14.....	91 90
Brightview—R. R. No. 2.....	W. Ritson	19, 21	1, 2	9 m, to Dec. 31, '14.....	360 75
Brooksley—Lacombe.....	J. B. Hunter	38	7	12 m.....	1,209 36
Brownfield—Coronation.....	L. E. Kennedy	400 yd.	12	12 m.....	358 12
Bruse—Railway Station.....	G. Oberthauer	250 yd.	12	12 m.....	250 40
Bruerdheim—Railway Station.....	C. H. Hart	12	1	12 m.....	115 00
Buffalo View—Hagheaden.....	C. Lindgren	121	2	7 m, 3 d, to Nov. 3, '14.....	128 77
Burford—Cainary.....	C. J. Salstrom	9	2	12 m.....	300 00
Burford—Thoraby.....	E. J. Jenkins	35	2	12 m.....	635 00
Burtonville—Gairford.....	D. Wusyik	6	1	12 m.....	75 00
Badland—Naughton Glen.....	R. P. Legate	500 yd.	12	12 m.....	213 00
Cadogan—Railway Station.....	J. J. Roderick	100 yd.	6	12 m.....	150 50
Cairns—Railway Station.....	A. Peterson	6	1	12 m.....	52 00
Cairnar—Kinnaird.....	C. Lindgren	30	2	4 m, 26 d, from Nov. 4, '14.....	120 45
Cairnar—R. R. No. 1.....	W. J. Dent	31	2	4 m, 26 d, from Nov. 4, '14.....	186 81
Cairnar—R. R. No. 2.....	F. M. Grant	13	2	7 m, 27 d, to Nov. 3, '14.....	236 96
Cairnar—Telfordville.....	C. Smith	9, 10	2	12 m.....	177 93
Campsie—Mosside.....	N. A. Nelson	8	2	12 m.....	200 00
Camosse—Lac de May.....	H. Foucar	11	6	2 m, 14 d, to June 14, '14.....	32 00
Camosse—Railway Station.....	J. L. Becker	11	6, 12	9 m, 16 d, from June 15, '14.....	168 80
"	H. Foucar	24	2	2 m, 14 d, to June 14, '14.....	102 40
Camosse—Railway Station (C.P.).....	J. L. Becker	200 yd.	24, 12	9 m, 16 d, from June 15, '14.....	240 00

APPENDIX B—Continued.

DETAIL of all payments for Mail Transportation in Edmonton Postal Division, &c.—Continued.

Name of Route.	Name of Contractor.	Distance in Miles.	No. of Trips per Week.	Period, in Months and Days.	Amount.
					\$ cts.
Camrose—Railway Station (G.T.P.)	H. Foucar	3	12	2 m., 14 d. to June 14, '14.	64 00
	J. L. Becker	3	12	9 m., 16 d. from June 15, '14	124 50
Cannell—Railway Station	C. A. Yennmans	300 ft.	6	12 m.	60 00
Cardiff—Morinville	F. Marion	4	3	14 d. to April 14, '14	9 00
	F. Marion	4	3	11 m., 16 d. from April 14, '14	381 00
Carlos—Leslieville	H. Ostrum	12	1	10 m. from June 1, '14.	125 00
Carrot Creek—Otdley Siding	G. W. Kirk	9	2	9 m., 4 d. to Jan. 4, '15.	197 89
Carrot Creek—Peers	G. W. Kirk	12	2	2 m., 26 d. from Jan. 5, '15.	67 61
Carvel Station—Manly	J. Reid	4	3	3 m. from Feb. 1, '15	26 00
Carvel Station—Railway Station	R. C. Howatt	737 yd.	3	2 m. from Feb. 1, '15	9 10
Caskey—Orvilton	Mrs. M. Wilson	7	1	12 m.	100 00
Castor—Tinehebray	E. Frey	10	2	7 m., 23 d. to Nov. 23, '14.	323 37
	T. C. Morgan	23	2	4 m., 7 d. from Nov. 23, '14.	141 30
Chauvin—Killarney Lake	C. Ryall	9	2	12 m.	200 00
Chauvin—Leadholme	E. W. Atkins	220 yd.	12	12 m.	302 50
Chauvin—Railway Station	W. Tooth	11	1	5 m. from Nov. 1, '14	54 16
Chauvin—Roroa	W. Satterthwaite	5	1	7 m., 16 d. from Aug. 15, '14	32 64
Cherhill—Merebeck	M. Dieringer	7	2	5 m. to Aug. 31, '14	93 33
Cherhill—Wild Horse	P. A. Cooper	24	2	12 m.	325 00
Chesterwood—Ponoka	A. Burnet	4	12	12 m.	150 00
Chiswell—Railway Station	Mrs. E. J. McLennan	185 yd.	14	12 m.	365 00
Chippman—Railway Station	J. G. Clark	9	2	12 m.	208 00
Clark Manor—Irma	G. K. Thompson	221	2	12 m.	559 40
Clive—Fountainstown	B. F. Allison	125 yd.	12	12 m.	210 10
Clodford—Myrtle Creek	R. C. New	5	1	12 m.	52 00
Clover Bar—Railway Station	F. Daly	4	12	12 m.	313 00
Clover Bar—West Salisbury	F. R. Haythorne	6	3	12 m.	367 18
Clyde—Railway Station	W. B. Jamieson	200 yd.	12	12 m.	166 29
Clyde—Wangh	W. B. Jamieson	21	2	12 m.	735 00
Clyde—Westlock	F. Beauchamp	6	3	12 m.	200 00
Coalpur—Railway Station	T. Foreman	4	6	9 m., 15 d. from June 15, '14	49 80
Colinton—Flat Creek	A. Hebert	15	1	12 m.	234 00
Colinton—Railway Station	D. Hay	100 yd.	6	12 m.	120 25
Conjuring Creek—Lesue	C. A. Howard	37	2	9 m. to Dec. 31, '14.	465 68
Connor Creek—Heathersage	A. Leud.	5	1	12 m.	131 25
Carolyne—Nanuel	B. Lalonde	8	2	11 m. to Feb. 28, '15.	137 50
Carolyne—Pioneer	H. Leary	193	2	9 m., 16 d. from June 15, '14	198 97
	J. Strathers	550 ft.	4	11 d. to Feb. 28, '15.	71 50
Carolyne—Wessington	C. H. Stratton	14	2	2 m., 14 d. to June 14, '14.	56 00
Cosmo—Lac Ste. Anne	R. W. Morton	30	1	12 m.	350 00
Cotterview—Payndale	P. J. Payne	5	1	3 m. to June 30, '14.	18 75
Cotterview—Payndale	Jas. Hill	5	1	9 m. from July 1, '14.	56 25
Cranberry Lake—Henningville	F. A. Dewar	13	1	6 m. to Sept. 30, '14.	104 00
Cranberry Lake—Henningville	W. Soles	20	1	6 m. from Sept. 30, '14	104 00
Crummer—Sedgewick	C. W. Voorhees	63	2	9 m. to Dec. 31, '14.	636 18
Crippsdale—Egremont	H. H. Wade	10	1	12	182 00
Czar—Catch Post	L. Holdsworth	130 yd.	12	7 m., 20 d. to Nov. 20, '14.	295 00
Czar—Catch Post	A. Long	130 yd.	12	2 m., 14 d. to Feb. 4, '15	65 00
Czar—Catch Post	J. R. Askins	130 yd.	12	27 d. to Mar. 4, '15	34 00
Czar—Catch Post	J. V. Laughy	130 yd.	12	26 d. from Mar. 4, '15.	23 00
Dalmuir—Myrtle Creek	A. Harapiuk	4	1	12 m.	52 00
Daysland—Hastings Coulee	C. N. Penticost	26	3	12 m.	620 00
Daysland—Kopernik	P. Aieiak	29	3	12 m.	624 00
Daysland—Railway Station	D. Davidson	150 yd.	12	12 m.	290 00
Delph—Lanmont	S. Rudlo	8	1	12 m.	235 00
Deville—Mimark Lake	N. Pawink	6	1	12 m.	60 00
Deville—Mimark Lake	P. Donald	10	2	8 m. to Nov. 30, '14.	208 00
Deville—Railway Station	J. McCaskill	1	2	14 d. to April 14, '14.	3 40
Deville—Railway Station	Mrs. J. M. Verge	1	2	11 m., 16 d. from April 14, '14	85 00
Dewberry—E. Ethelwyn	W. Boyce	15	2	10 m. to Jan. 31, '15.	260 00
Dewberry—E. Ethelwyn	J. F. Cooper	15	2	2 m. from Jan. 31, '15.	50 00
Dewberry—Islay	J. T. Fyfe	16	2	12 m.	352 00
Dewberry—Wellchale	J. Hagen	63	2	12 m.	175 00
Dima—Lloydminster	B. Reynolds	47	2	9 m. to Dec. 31, '14.	821 25
Dima—Lloydminster	J. Lindsay	47	2	3 m. from Dec. 31, '14.	232 50
Dinant—Railway Station	S. H. Carter	250 yd.	3	12 m.	66 70
Dinpro—Thorsby	D. Syel	3	1	12 m.	75 00
Dodds—Railway Station	J. L. Hay	100 yd.	6	6 m. to Sept. 30, '14.	30 00
Dodds—Railway Station	G. F. Williams	100 yd.	6	6 m. from Sept. 30, '14.	30 00
Doley—Edgerton Station	A. Colp.	17	2	12 m.	292 75
Donalds—Klemme	W. Klemme	51	2	12 m.	125 00

APPENDIX B—Continued.

DETAIL of all payments for Mail Transportation in Edmonton Postal Division, &c.—Continued.

Name of Route.	Name of Contractor.	Distance in Miles.	No. of Trips per Week.	Period, in Months and Days.	Amount.
					\$ cts.
Donalds—Railway Station	A. C. De Witt	300 ft.	6	12 m.	78 25
Dorelec—Railway Station	W. Reid	200 yd.	6	12 m.	78 25
Dorning—Mortonmoor	E. E. Morton	4	1	12 m.	52 00
Duffield—Kepphills	H. Stirling	24	2	12 m.	423 00
Duffield—Mewassin	H. Bromm	8	2	12 m.	334 00
Duffield—Railway Station	H. Stirling	200 ft.	6	12 m.	93 90
Duhamel—Railway Station	F. H. Tolley	500 ft.	12	12 m.	200 00
Dunn—La Pearl	A. Ruf.	14	1	12 m.	104 00
Dunn—Railway Station	A. Ruf.	2	6	12 m.	156 00
Dunstable—Manoh	J. Ellis	14	2	12 m.	263 06
Dunstable—Rich Valley	E. M. Carlin	18	3	12 m.	406 63
Durlingville—Rivière Castor	N. Francoeur	15	1	12 m.	149 00
Durlingville—St. Paul de Metis	N. Bonnard	33	3	12 m.	883 32
Dusseldorf—Hazel Bluff	R. Southworth	18	2	12 m.	102 85
Dusseldorf—Holman Crossing	G. J. Fowler	41	2	12 m.	705 00
Duvernay—Grandin	Minnie & Belanger	83	1	7 m. from Sept. 1, '14	466 61
Duvernay—Lac la Biche	P. Minnie & S. Belanger	108	1	2 m., 25 d. from June 5, '14	205 15
Duvernay—St. Paul de Metis	C. Garneau	36½	3	3 m., 1 d. to July 1, '14	198 60
Duvernay—St. Paul de Metis	Sigler & Richardson	26	3	3 m., 1 d. July 1, '14	195 60
Duvernay—Vegeville	Sigler & Richardson	26	3	3 m., 1 d. to July 1, '14	233 06
Duvernay—Vegeville	A. Garneau	35	3	3 m., 1 d. to July 1, '14	217 96
Duxbury—Hastings Coulee	Roth Bros.	6	2	2 m., 14 d. to June 14, '14	26 79
Duxbury—Hastings Coulee	W. R. Douglas	6 & 8½	2	2 m., 16 d. from June 15, '14	38 21
Earling—Holden	L. Johnson	13	2	12 m.	250 00
Earville—Tees	F. S. Heath	12	2	9 m. to Dec. 31, '14	156 75
Eastburn—Hazel Bluff	G. Hoogers	5½	2	12 m.	150 00
Echohill—Independence	M. E. Cotton	6	1	9 m. from July 1, '14	48 73
Edberg—Railway Station	A. L. Halstead	100 yd.	6	12 m.	93 90
Edgerton Station—Prospect Valley					
Edgerton Station—Prospect Valley	W. B. Wilson	12	2	12 m.	302 55
Edgerton Station—Railway Station	T. H. Backus	110 yd.	12	12 m.	156 50
Edmonton—Conveyance Letter Carriers	City of Edmonton			12 m.	1,675 07
Edmonton—Christmas Special Del.	W. J. Horner				30 00
Edmonton—Christmas Special Del.	W. B. Sharpe				42 50
Edmonton—Leasowe	H. W. Shaw	19	1	11 m., 10 d. from April 20, '14	208 51
Edmonton—Nanawo	W. J. Johnston	12	1	12 m.	226 40
Edmonton—New Lunnon	J. Oliver	24½	2	6 m. to Sept. 30, '14	297 06
Edmonton—Railway Station (C.N.)	G. L. C. Moore	1	38	12 m.	1,545 96
Edmonton—Railway Station	G. L. C. Moore	1	51	12 m.	2,473 80
Edmonton—Railway Station	G. L. C. Moore	1	38	12 m.	1,525 68
Edmonton—R. K. No. 2	J. Oliver		2	6 m. from Oct. 1, '14	297 04
Edmonton—Street Letter Boxes	W. J. Johnston	27½	20	12 m.	4,094 51
Edmonton—West Edmonton	G. L. C. Moore	3	12	12 m.	582 18
Edmonton—Winterburn	E. La Rue	9	3	12 m.	350 00
Edmonton—Woodbend	J. Smith	12	1	23 d. to April 23, '14	14 35
Edson—Grande Prairie	Caywood & Robb	230 yd.	2	12 m.	36,211 82
Edson—Railway Station	Glover Bros.	200 yd.	12	12 m. and arrears	1,330 00
Edson—Tollerton	D. Glover	4	2	4 m. to July 31, '14	105 00
Edson—Tollerton	W. H. Sheridan	4	3	6 m., 14 d. to Feb. 14, '15	170 00
Edson—Tollerton	R. McKenzie	4	3	6 m., 14 d. from Feb. 15, '15	24 37
Edward—Pakna	E. Anderson	18	2	12 m.	364 00
Egg Lake—Morinville	G. Cunningham	8	2	12 m.	196 00
Egremont—Fort Saskatchewan	F. R. Rudd	71	2	6 m. to Sept. 30, '14	275 00
Egremont—Fort Saskatchewan	T. C. Brigham	71	2	6 m. from Sept. 30, '14	325 00
Elk Point—Shamrock Valley	W. Noble	8	1	3 m. to June 30, '14	17 50
Elk Point—Shamrock Valley	Jno. Noble	8	1	22 d. to July 22, '14	4 18
Elk Point—Shamrock Valley	Jno. Sharp	8	1	8 m., 9 d. from July 22, '14	69 02
Elk Point—Spring Park	J. Munro	10	1	12 m.	77 42
Elk Point—Vermilion	A. J. Monkman	55	2	12 m.	1,279 00
Elfradie—Railway Station	W. L. Walker	176 yd.	6	12 m.	78 25
End of Steel (C.T.P.) Ry. Sta.	W. M. Wallace	50 yd.	3	7 m. to Oct. 31, '14	15 17
Entrance—Railway Station (G.T.P.)	R. Woodley	14	2 & 3	3 m. from Jan. 1, '15	13 14
Entwistle—Magnolia	F. Henderson	7	2	3 m. from Jan. 1, '15	52 00
Entwistle—Park Court	E. F. Bigland	20	1	12 m.	300 00
Entwistle—Railway Station	W. F. Knight	4	12	12 m.	453 00
Erskine—Kanata	R. M. Duncan	11	2	12 m.	300 00
Erskine—Railway Station	R. M. Duncan	200 yd.	12	12 m.	156 50
Erskine—Fawcett	H. Floquet	20	1	1 m. from March 1, '15	10 00
Erskine—Pibroch	J. Feldman	9	1	8 m., 13 d. from July 13, '14	05 01
Erskine—Sunniebend	W. H. Short	11	1	3 m., 17 d. to July 17, '14	29 62
Eyergreen—Pitcoz	J. A. McNeil	8	2	6 m. from Oct. 1, '14	78 00

APPENDIX B—Continued.

DETAIL of all payments for Mail Transportation in Edmonton Postal Division, &c.—Continued.

Name of Route.	Name of Contractor.	Distance in Miles.	No. of Trips per Week.	Period, in Months and Days.	Amount.
					\$ cts.
Fairydell—Legal	J. McLean	5 & 7	2	12 m.	128 75
Falher, Grouard	F. Legault	50	26 per annum.	5 m., 27 d. to Sept. 27, '14.	295 10
Falher—Grouard	P. N. Blais	50	26 per annum.	6 m., 4 d. from Sept. 27, '14.	304 80
Fallis—Railway Station	R. W. Daly		6	12 m.	156 00
Fawn Lake—Independence	W. T. Stimson	13	2	12 m.	300 00
Fedorah—Maybridge	J. F. Ives	6	1	12 m.	75 00
Fedorah—New Lammou	J. Oliver	30	2	12 m.	558 00
Fedorah—Wien	L. Ezechner	5	1	12 m.	52 00
Fergie—Railway Station	Miss M. M. Porter	1	4	10 m., 16 d. from June 15, '14	41 50
Ferguson Flats—Moosewa	W. R. Ferguson	9	2	12 m.	300 00
Ferintosh—Railway Station	W. W. A. Smith	600 yd.	12	12 m.	156 50
Fern Creek—Fisher Home	J. Lee	6	1	12 m.	75 00
Ferry Point—Meeting Creek	C. M. Deardoff	11	2	12 m.	350 00
Fescue—Wasel	S. Ewanchuk	5	1	11 m. from May 1, '14	45 28
Forbesville—Onion Lake	J. Forbes	10	1	11 m. from May 1, '14	91 67
Forrestburg—Hastings Coulee	B. L. Thornton	8	2	3 m. from Jan. 1, '15.	45 50
Foreman—Halkirk	Taylor & Derr	42	2	9 m. to Dec. 31, '14.	304 30
Fort Providence—Fort Simpson	Hudson's Bay Co.	160		Winter Season, 1914-15.	155 00
Fort Resolution—Fort Smith	Hudson's Bay Co.	194	2 per an.	Winter Season 1914-1915.	150 00
Fort Saskatchewan—L'Amoureux	A. Widman	5	3	3 m. to June 30, '14.	20 25
Fort Saskatchewan—L'Amoureux	Joe Tremblay	5	3	3 m. from May 1, '14.	87 75
Fort Saskatchewan—Pino Creek	E. R. Ruid	49	2	12 m.	990 00
Fort Saskatchewan—Ry. Sta.	W. G. Siders	49	2	12 m.	600 00
Fort St. John—Hudson Hope	J. D. Cadzow	65	1	12 m.	1,020 00
Fort St. John—Pouce Compe	E. A. Knudson	60	1	12 m.	1,020 00
Fort Smith—Hay River	Hudson's Bay Co.	264	1	1 m. from March 1, '15.	175 00
Fort Smith—McKenzie River District	Hudson's Bay Co.	10	11 per a.	Season 1914-15.	2,585 00
Fort Smith—Smith Landing	Hudson's Bay Co.	16	11 per a.	11 m. from May 1, '14	115 54
Freeman River—Holmes Crossing	M. La Barge	12	1	6 m. to Sept. 30, '14.	100 00
Freeman River—Holmes Crossing	D. C. Thomson	12	1	6 m. from Sept. 30, '14.	128 47
Freeman River—Topland	E. Couch	8	1	7 m., 17 d. to Nov. 17, '14.	63 04
Gadsby—Railway Station	D. Don	290 yd.	12	12 m.	118 00
Gainford—Little Volga	T. Wood	10	1	12 m.	150 00
Gainford—Magnolia	J. Arkenburg	6	3	9 m. to Dec. 31, '14.	181 07
Gainford—Railway Station	J. Arkenburg	200 yd.	12	12 m.	151 00
Gainford—Shearwater	J. Jones	10	1	5 m., 16 d. from Oct. 15, '14.	46 19
Galahad—Killam	V. B. Ockert	36	2	12 m.	767 04
Garth—Rocky Mountain House	J. L. Webster	6	1	12 m.	75 00
Gilby—Leafland	V. Matson	9	1	12 m.	100 00
Gilpin—Magin	S. Swift	8	1	10 m., 15 d. to Feb. 15, '15.	70 22
Gilpin—Viking	J. Laughlin	12	2	12 m.	225 00
Glendon—Therien	J. P. Spencer	9	2	12 m.	200 00
Glenevia—Lac Ste. Anne	J. A. McLeod	10	1	12 m.	135 00
Glenford—Sion	A. Petts	7	1	12 m.	80 00
Glenhewitt—Lochivar	J. J. Hewitt	6	1	12 m.	75 00
Gleaster—Peavine	G. W. Matthews	12	1	12 m.	410 00
Glen Leslie—Kieskun Hill	Stuart Scott	9	1	9 m. from July 1, '14.	78 00
Glehurst—Leduc	J. Sycz	13	1	12 m.	150 80
Golden Spike—Stoney Plain	J. Schulz	5	1	12 m.	130 00
Gramin—Spruce Grove Centre	C. Robertson	16 & 15	2	12 m.	304 40
Grande Prairie—Peace River Crossing	E. M. Reed	135	1	12 m.	3,670 67
Grande Prairie—Spitfire Lake	T. M. Clendennan	25	1	2 m., 16 d. from Jan. 15, '15.	53 00
Grandin—Normandeau	L. Normandeau	14	1	3 m., 16 d. from Dec. 15, '14	44 43
Gratz—Lanlonville	M. Anderson	9	1	12 m.	104 00
Greenglade—Haytor	D. P. Lewis	13	2	12 m.	330 00
Greenlaw—Prisma	W. Mokolin	10	1	12 m.	150 00
Greenhills—Cately Post	W. A. White	900 yd.	6 & 6	12 m.	187 79
Grouard—High Prairie	E. Saville	23 & 24	1	12 m.	418 44
Grouard—Peace River Crossing	Chas. Hutton	87	1	8 m., 15 d. fr. July 16, '14.	3,330 00
Garneyville—Rife	R. G. Lamb	14	2	12 m.	228 00
Gwynne—Railway Station	C. Maynard	165 yd.	6	12 m.	135 74
Hairy Hill—Shenepce	C. T. McGowan	32 & 34	1	12 m.	214 62
Halkirk—Railway Station	Taylor & Derr	356 yd.	12	12 m.	156 50
Halkirk—R. R. No. 1.	Taylor & Derr	42	2	3 m. from Jan. 1, '15.	128 75
Halley—New Sarepta	R. Riemer	19	2	12 m.	520 00
Harbly—Railway Station	C. W. Wood	374 yd.	24	2 m. to May 31, '14.	100 00
Hargreen—Railway Station	W. J. Foden	374 yd.	24	10 m. from June 1, '14.	302 76
Hastings Coulee—Highmore	A. B. Rowley	150 yd.	6	12 m.	67 80
Hastings Coulee—Wanda	W. R. Douglas	8	2	3 m. from Oct. 1, '14.	87 60
Hastings Coulee—Wanda	D. G. Blewett	7	1	12 m.	91 00

APPENDIX B—Continued.

DETAIL of all payments for Mail Transportation in Edmonton Postal Division, &c.—Continued.

Name of Route.	Name of Contractor.	Distance in Miles.	No. of Trips per Week.	Period, in Months and Days.	Amount.
					\$ cts.
Haverburg—Nugent.	J. Hoggarth.	5	1	12 m.	75 00
Hay Creek—Railway Station.	A. Aquin.	2 $\frac{1}{2}$	3	12 m.	157 00
Hayter—Railway Station.	D. E. Lewis.	$\frac{1}{2}$	6	12 m.	155 50
Heath—Catch Post.	E. L. McLeod.	50 yd.	12	12 m.	93 90
Hentlebrae—Ohanon.	W. H. Hillaby.	12 $\frac{1}{2}$	2	12 m.	286 64
Henningville—Railway Station.	J. T. Doolan.	2	3	4 m., 23 d. to Aug. 23, '14.	59 00
	W. Soles.	2	6	7 m., 8 d. from Aug. 23, '14.	45 50
Hercules—West Salisbury.	E. Murphy.	7	2	12 m.	156 00
Highland Park—New Norway.	O. Oletad.	39	3	9 m. to Dec. 31, '14.	698 25
Hilledown—Red Deer No. 2.	R. W. Fiske.	19	2	6 m. from July 1, '14.	231 19
Hinton—Railway Station.	Mrs. H. Maxwell.	$\frac{1}{2}$	6 & 12	12 m.	111 50
Hobbs—Catch Post.	J. Kramer.	1	3	12 m.	36 00
Holborn—Ings.	W. C. Williams.	5	5	12 m.	106 00
Holden—Martins.	A. Nordstrom.	10	2	12 m.	280 00
Holden—Railway Station.	S. Mumford.	340 yd.	12	12 m.	137 28
Hope Valley—Wainwright.	J. T. Black.	21	1	12 m.	240 00
Hopkin—Lake Eliza.	O. M. Johnston.	10	1	4 m. from Dec. 1, '14.	38 33
Horseguards—Pitcox.	C. C. Herbert.	11	1	12 m.	150 00
Horse Hills—Railway Station.	F. Coughlan.	$\frac{1}{2}$	3	12 m.	39 00
Hughenden—Railway Station.	W. I. Wilson.	350 ft.	12	1 m., 14 d. to May 14, '14.	30 40
	H. J. Cowan.	350 ft.	12	10 m., 17 d. from May 14, '14.	206 25
Independence—Seymour.	T. F. Lovelock.	7	2	12 m.	150 00
Innisree—Railway Station.	J. J. Norris.	$\frac{1}{2}$	14	12 m.	237 60
Innisree—R. R. No. 1.	J. J. Shortreed.	38	2	1 m., 13 d. from Feb. 16, '15.	57 62
Irma—Railway Station.	M. Matheson.	70 ft.	12	12 m.	156 50
Irma—Zoldovara.	J. A. Fleming.	20	1	12 m.	200 00
Islay—Railway Station.	J. T. Fyfe.	260 yd.	14	12 m.	365 00
Islay—Tolland.	O. H. Webber.	22	2	12 m.	350 00
Jarrow—Railway Station.	W. Comley.	766 ft.	12	12 m.	175 28
Jasper—Railway Station.	E. T. Nivin.	$\frac{1}{2}$	12	12 m.	206 91
Junkins—Railway Station.	Swan Swanson.	200 ft.	6	12 m.	234 75
Junkins—Rouan.	G. Jenkins.	13	1	12 m.	225 00
Keystone—Stone's Corners.	G. N. Ramsay.	12	1	8 m. to Nov. 30, '14.	86 35
Keystone—Sunny Brook.	G. N. Ramsay.	14 $\frac{1}{2}$	1	5 m., 4 d. to Mech 4, '15.	38 75
Keystone—Wenhams Valley.	G. N. Ramsay.	13	1	27 d. from Mech 4, '15.	9 38
Killam—Railway Station.	J. A. Neely.	200 yd.	12	12 m.	175 00
Kingman—Lundemo.	Haughland & Horbe.	9	3	12 m.	190 00
Kingman—Railway Station.	T. J. Rogness.	500 ft.	12	12 m.	150 24
Kinsella—Railway Station.	A. E. Lambden.	200 yd.	12	12 m.	156 50
Kitscoty—Lea Park.	G. W. Phillips.	29	2	12 m.	643 48
Kitscoty—Railway Station.	G. W. Parsons.	$\frac{1}{2}$	14	12 m.	365 00
Kitscoty—Vanoist.	E. H. Benner.	35	2	12 m.	750 00
Knob Hill—Vesford.	C. B. McLaughlin.	7	1	11 m., 10 d. fr. April 15, '14.	76 92
Kralow—Mundare.	P. Pilyk.	1	1	12 m.	100 00
La Calmette—Legal.	J. Labby.	10	2	12 m.	200 00
La C. la Riche—Plamondonville.	E. Plamondon.	14	1	5 m. to Aug. 31, '14.	72 92
La C. la Riche—Saddle Lake.	P. Minnie & S. Belanger.	94	1	2 m., 4 d. to June 4, '14.	133 93
Laevinsbe—Lochinvar.	A. W. Archibald.	21	2	9 m. to Dec. 31, '14.	278 43
Lacombe—Railway Station.	W. J. Burris.	$\frac{1}{2}$	38	12 m.	871 50
Lacombe—R. R. No. 1.	D. W. Garner.	35	6	12 m.	1,503 25
Lacombe—R. R. No. 2.	W. Ritson.	42	2	3 m. from Jan. 1, '15.	121 92
Lacombe—R. R. No. 3.	A. W. Archibald.	38	2	3 m. from Jan. 1, '15.	92 81
La C. Ste. Anne—Wabamun.	G. D. Taylor.	12	3	9 m. to Dec. 31, '14.	555 00
	E. J. Woolard.	12	3	3 m. from Jan. 1, '15.	185 00
La C. Ste. Anne—White Court.	C. M. McKeen.	90	1	2 m. to May 31, '14.	375 83
	G. W. Carr.	90	1	10 m. from June 1, '14.	2,083 33
Lake Geneva—Mannville.	J. Symington.	14	1	12 m.	162 50
Lakesend—Peckham.	E. Dowler.	14 $\frac{1}{2}$	1	12 m.	145 00
Larnont—Railway Station.	J. D. Williams.	125 yd.	14	12 m.	243 60
Lamont—Saddle Lake.	F. Stafford & Son.	54	2	12 m.	1,510 40
Lamont—Sawro.	K. Skaro.	12	1	12 m.	125 00
Landonville—Vermilion.	E. Anderson.	37	1	12 m.	475 00
Lanuke—Plain Lake.	K. Adamoski.	6	1	12 m.	71 46
Lanuke—Duvernay—Vesgreville.	M. Soldan.	4	2	7 m., 23 d. to Nov. 23, '14.	116 41
Lanuke—Two Hills.	M. Soldan.	6	2	4 m., 7 d. from Nov. 23, '14.	63 59
Lavesta—Willesden Green.	C. Wager.	9	1	12 m.	65 00
Lavey—Railway Station.	J. D. Bigham.	150 yd.	14	12 m.	305 00
Leaman—Railway Station.	Mrs. A. C. Frykberg.	200 yd.	3	12 m.	78 00
Lea Park—Moosva.	E. Kettlesen.	28 $\frac{1}{2}$	2	12 m.	552 00
Lea Park—Riverton.	T. Lee.	4 $\frac{1}{2}$	2	12 m.	104 00
Lea Park—South Ferrity.	C. Hayes.	5 $\frac{1}{2}$	1	3 m., 19 d. to July 19, '14.	22 62

APPENDIX B—Continued.

DETAIL of all payments for Mail Transportation in Edmonton Postal Division, &c.—Continued.

Name of Route.	Name of Contractor.	Distance in Miles.	No. of Trips per Week.	Period, in Months and Days.	Amount.
					\$ Cts.
Leduc—Railway Station	R. T. Telford	1	24	3 m. to June 30, '14.	78 25
Leduc—R. R. No. 1	J. A. Reed	1	24	9 m. from July 1, '14.	225 00
Leduc—R. R. No. 2	C. A. Howard	37	2	3 m. from Jan. 1, '15.	155 25
Loeshore—Skaro	D. M. Colquhoun	22	3	3 m. from Jan. 1, '15.	259 00
Legal—Railway Station	J. Kosier	7	1	12 m.	65 00
Legal—Waybrook	J. Letourneau	1	12-6	12 m.	332 61
Leighton—Marwayne	J. Parranto	10	2	12 m.	195 00
Leslieville—Red Deer	J. V. Armstrong	11	2	3 m., 19 d. to July 19.	60 33
Lewisville—Ringwall	Miss A. L. Foster	43	3	12 m.	1,000 00
Lloydminster—Wetaskiwin	P. E. Ringwall	11	2	8 m., 27 d. to Dec. 27, '14.	203 26
Lloydminster—South Ferryby	R. Noe	37-37	3	8 m., 27 d. to Dec. 27, '14.	443 48
Lloydminster—Staplehart	C. Hayes	10	2	8 m., 11 d. from July 20, '14.	593 99
Lloydminster—Streamstown	H. C. Rawle	10	1	3 m., 19 d. to July 20, '14.	25 64
Lougheed—Railway Station	F. Weir	13	2	3 m., 19 d. to July 19, '14.	97 05
Lucerne Station—Railway Station	A. C. Walmesley	203 yd.	12	12 m.	299 00
Luzan—Soda Lake	G. D. Heal	1	6	12 m.	72 00
McBride—Railway Station	S. Ewanuk	6	1	12 m.	88 40
Mance—Viking	C. G. Moynihan	330 yd.	6	12 m.	72 00
Manly—Onoway	E. C. Guertin	14	2	12 m.	286 00
Manly—Carrol Station	J. Neville	16	2	12 m.	486 73
Manville—Mulga	R. Reid	34	3	10 m. to Jan. 31, '15.	191 67
Manville—Myrnam	P. Fielding	12	1	12 m.	100 00
Mannville—Railway Station	J. E. Williams	37	1	7 m., 12 d. to Nov. 12, '14.	338 26
Mannville—Saltaus	M. Laczuk	37	1	4 m., 18 d. fr. Nov. 12, '14.	187 74
Mannville—Saltaus	R. Jackson	200 yd.	12	12 m.	291 30
Marlboro—Railway Station	J. Smith	18	1	8 m., 3 d. to Dec. 3, '14.	134 78
Marshall—Ridgeclough	W. A. Warnock	18	1	3 m., 28 d. from Dec. 3, '14.	45 91
Mary Lake—Maughna	O. Detroit	1	12	3 m. to June 30, '14.	154 00
Meadowview—Mossie	R. Ashton	1	12-6	9 m. from June 30, '14.	170 39
Meanook—Railway Station	E. E. Reynolds	23	1	9 m., 24 d. to Jan. 24, '15.	249 09
Meeting Creek—Railway Station	J. W. Hindman	7	1	12 m.	52 00
Mellowdale—Neerlandia	H. Hobbs	10	1	7 m., 22 d. from Nov. 22, '14.	95 95
Meliskow—Railway Station	R. E. Taylor	1	6	12 m.	78 25
Millet—O'Mara	G. Camfield	120 yd.	6	12 m.	100 00
Millet—Railway Station	A. M. Mast	9	1	12 m.	125 00
Millet—R. R. No. 1	T. Dwyer	200 yd.	6	12 m.	156 50
Millet—Yale Meadow	E. O'Mara	12	1	12 m.	130 00
Minburn—Railway Station	J. Dinney	282 ft.	24	12 m.	231 62
Minburn—Rodine	J. Dinney	28	2	14 d. from Meh 17, '15.	15 39
Minburn—Yale Meadow	S. M. Stromsen	10	2	12 m.	191 67
Mirror—Railway Station	W. W. Hodson	125 yd.	12	12 m.	313 00
Monval—Red Willow	E. G. Clay	13	1	12 m.	156 00
Morinville—Railway Station	S. E. Nelson	33	1	12 m.	270 40
Morinville—Riviere qui Barre	F. Tulloch	300 yd.	12	12 m.	156 50
Morningdale—Railway Station	B. Lalonde	8	2	1 m. from Meh 1, '15.	12 50
Mossie—Roslea	N. Meunier	1	12	12 m.	626 00
Moyerton—Sidcup	E. Flynn	10	6	8 m., 14 d. to Dec. 14, '14.	351 90
Mundare—Railway Station	E. Flynn	24	6	3 m., 16 d. from Dec. 14, '14.	889 82
Mussel—Poers	E. H. Matthias	220 yd.	12	3 m. to June 30, '14.	46 80
Myrnam—Pathfinder	W. H. Johnson	220 yd.	12	9 m. from June 30, '14.	152 75
Myrtle Creek—Radway Centre	G. N. Howard	9	1	12 m.	160 00
Myrtle Creek—Radway Centre	A. E. Henderson	6	1	12 m.	75 00
Nakamun—Sion	F. Woytkim	200 yd.	14	12 m.	218 50
Nestor—Railway Station	J. Fairholm	11	1	12 m.	75 00
Nestow—Railway Station	J. Koluk	8	1	5 m., 15 d. from Oct. 15, '14.	24 02
Nevis—Railway Station	O. S. Radway	8	1	20 d. to Apr. 20, '14.	4 29
New Norway—Railway Station	O. Siren	8	2	11 m., 10 d. from Apr. 20, '14.	189 01
New Norway—R. R. No. 1	J. Mathewson	6	2	12 m.	156 00
New Norway—R. R. No. 2	W. K. Lee	1	6	12 m.	78 25
North Cooking Lake—Railway Sta.	E. J. Wyatt	14	6	12 m.	108 60
Northbank—Fakan	T. Moore	100 yd.	12	12 m.	78 25
Northbank—Fakan	E. E. Ramsay	400 ft.	12	12 m.	200 32
Northbank—Fakan	O. Olstad	39	3	3 m. from Jan. 1, '15.	232 81
Northbank—Fakan	O. Olstad	25	2	1 m., 15 d. from Feb. 15, '15.	40 31
Northbank—Fakan	Mrs. M. E. McMonamy	25 yd.	7	12 m.	36 50
Northbank—Fakan	H. Anderson	8	1	5 m., 7 d. to Oct. 8, '14.	54 26
Northbank—Fakan	G. Farrham	8	1	14 d. to Oct. 22, '14.	30 15
Northbank—Fakan	H. Anderson	8	1	4 m., 26 d. from Nov. 4, '14.	3 99
Northbank—Fakan	G. Farrham	8	1	4 m., 26 d. from Nov. 4, '14.	15 82
North Edmonton—Railway Station	W. A. Cardall	600 yd.	14	12 m.	200 00
North Vermilion—Pease River Crossing	Reville Bros.	300	10 pr. an	12 m.	1,000 00

APPENDIX B—Continued.

DETAIL of all payments for Mail Transportation in Edmonton Postal Division, &c.—Continued.

Name of Route.	Name of Contractor.	Distance in Miles.	No. of Trips per Week.	Period, in Months and Days.	Amount.
					\$ cts.
Noyes Crossing—Villeneuve.	A. C. Vipan.	14	2	12 m.	275 00
Ohaton—Railway Station.	A. W. Elliott.	435 yd.	12	12 m.	200 00
Ohmville—Wilton Park.	M. Husband.	3	2	7 m. to Oct. 31, '14.	45 50
Owlsye Lake—St. Paul de Metis.	M. M. Bredsteen.	9½	1	12 m.	78 00
Padstow—Park Court.	E. F. Bigland.	21	1	3 m., 1 d. to July 1, '14.	75 82
Padstow—Wanekville.	H. Rendall.	9	1	2 m., 30 d. to Sept. 30, '14.	37 09
	H. C. Randall.	9	1	6 m. from Sept. 30, '14.	75 00
Peace Riv. Crossing—West Peace R'vr.	G. D. McRae.	1	2	1 m. from March 1, '15.	6 50
Peavine—Roydale.	W. Begahl.	20 & 21	1	12 m.	292 63
Peers—Railway Station.	P. Jones.	75 yd.	0	12 m.	159 50
Peers—Shining Bank.	D. M. Payne.	24	1	4 m., 6 d. to Aug. 6, '14.	87 04
"	N. B. Fraser.	24	1	21 d. to Aug. 27, '14.	19 67
"	J. Fairholm.	24	1	7 m., 4 d. from Aug. 27, '14.	201 91
Peguis—Slawa.	D. Solomon.	8	1	12 m.	37 12
Pembina—Sunnibend.	E. Hunt.	11	1	12 m.	100 00
Pebina—Westlock.	F. Beauchamp.	15½	2	12 m.	214 04
Pemberton Hill—Telfordville.	C. Burton.	8	1	12 m.	65 00
Perryvale—Railway Station.	T. Lewis.	1	1	12 m.	54 75
Phillips—Railway Station.	H. I. Cooper.	600 yd.	6	12 m.	78 25
Pibroch—Westlock.	J. E. Roddick.	9	2	12 m.	200 00
Pickardville—Westlock.	F. Beauchamp.	10	2	8 m., 14 d. to Dec. 14, '14.	147 79
Pine Creek—Smoky Lake Centre.	W. E. Robinson.	6	1	9 m. from July 1, '14.	52 50
Pine Creek—Sprucefield.	A. Neulands.	13	1	12 m.	160 00
Pioneer—Red Willow.	H. Leary.	19½	3	1 m. from March 1, '15.	23 33
Pitcox—Red Deer.	Miss A. L. Foster.	38	3	9 m. to Dec. 31, '14.	658 79
Pocahontas—Railway Station.	R. E. Stone.	400 yd.	12 & 6	12 m.	154 49
Poe—Catch Post.	Mrs. R. A. Bradley.	250 yd.	6	12 m.	78 00
Pokchasset—Telfordville.	J. H. Peak.	8	1	7 m., 4 d. to Nov. 4, '14.	44 63
Ponoka—Railway Station.	F. E. Algar.	103 yd.	26	12 m.	515 28
Ponoka—Usoma.	A. Osterlund.	16	1	9 m., 11 d. to Jan. 11, '15.	78 65
Ponoka—Watergen.	E. E. Bascom.	26½	3	12 m.	707 55
Power House—Rocky Rapids.	W. J. Drake.	10	1	12 m.	104 00
Provost—Railway Station.	H. E. McPaul.	300 yd.	12	12 m.	480 00
Provost—Rosenheim.	L. Schneider.	11	2	2 m. to May 31, '14.	50 00
Provost—Sulphur Springs.	Mrs. C. Gaunyan.	11	1	10 m. to Feb. 1, '15.	125 83
	J. Prokosch.	11	1	2 m. from Feb. 1, '15.	24 17
Radway Centre—Thorhill.	J. Jardy, jr.	10	1	12 m.	125 00
Rainfury—Railway Station.	T. H. Haire.	125 yd.	14	12 m.	294 00
Red Deer—Railway Station.	H. H. Gaetz.	½	26	3 m., 14 d. to July 14, '14.	146 25
	D. A. McGill.	½	26	8 m., 16 d. from July 14, '14.	337 89
Red Deer—R. R. No. 1.	A. L. Foster.	76	3	3 m. from Jan. 1, '15.	219 76
Red Deer—R. R. No. 2.	D. A. McGill.	38	2	3 m. from Jan. 1, '15.	115 81
Red Willow—Railway Station.	Jas. Struthers.	550 ft.	6	1 m. from March 1, '15.	6 50
Rexboro—Wahaman.	G. D. Taylor.	7	2	12 m.	260 00
Ribstone—Railway Station.	W. E. Smith.	350 yd.	6	12 m.	78 25
Riviere que Barre—R. R. No. 1.	H. Johnson.	70	3	3 m. from Jan. 1, '15.	276 94
Rochester—Railway Station.	J. T. O'Connor.	½	6	12 m.	78 00
Rocky Rapids—Tomahawk.	W. E. Jeffrey.	20	1	12 m.	250 00
Rosemead—Catch Post.	C. F. Sealund.	600 yd.	12	12 m.	62 60
Rosemead—Catch Post.	W. H. Sheridan.	½	6	3 m., 16 d. from Dec. 15, '14.	23 00
Ross Creek—Tofield.	T. Herndon.	12½ & 13½	2	12 m.	305 72
Rosyth—Railway Station.	W. Siebrasse.	200 yd.	6	12 m.	156 50
Round Hill—Railway Station.	A. McLeod.	290 yd.	6	12 m.	120 00
Ryley—Railway Station.	S. Butler.	400 yd.	12	12 m.	156 50
Sacred Heart—Veillette.	K. Zanorski.	22	2	12 m.	312 00
Sedgewick—Railway Station.	H. S. Purvie.	100 yd.	12	12 m.	160 00
Sedgewick—R. R. No. 1.	C. W. Voorhees.	63	2	3 m. from Jan. 1, '15.	213 94
Sedgewick—R. R. No. 2.	A. E. Brown.	31	2	3 m., 17 d. from Dec. 14, '14.	114 54
Sideview—St. Lina.	J. E. Asselstine.	5	1	3 m. to June 30, '14.	18 75
Siam—Stettin.	H. Libke.	6½	1	12 m.	80 00
Soda Lake—Warwick.	C. H. Burkholder.	15½	2	12 m.	384 80
Spistled—Tofield.	A. Mickleburg.	14	1	8 m. to Nov. 30, '14.	106 00
Spring Lake—Sycamore.	C. Haupt.	7	1	16 d. to April 16, '14.	2 29
"	J. Rader.	7	1	1 m., 20 d. to June 20, '14.	7 14
"	Mrs. B. Hall.	7	1	9 m., 5 d. from June 20, '14.	42 57
Spruce Grove—Railway Station.	E. Guenette.	100 yd.	6	12 m.	391 25
Spruce Grove—Spruce Grove Centre.	E. Guenette.	3½	6	12 m.	391 25
Stettler—Railway Station.	F. H. Shirreff.	½	12	12 m.	133 32
"	Stephenson & Mortenson.	½	6	12 m.	153 37
Stewartwyn—Railway Station.	C. Brown.	4	1	12 m.	136 00
Stone's Corners—Telfordville.	A. I. Stone.	9½	1	6 m., 15 d. to Oct. 15, '14.	67 59

APPENDIX B—Continued.

DETAIL of all payments for Mail Transportation in Edmonton Postal Division, &c.—Concluded.

Name of Route.	Name of Contractor.	Distance in Miles.	No. of Trips per Week.	Period, in Months and Days.	Amount.
					\$ cts.
Stone's Corners—Thorsby.	F. H. McCready.	8	1	1 m., 16 d. to Nov. 30, '14.	15 58
Stoney Plain—Railway Station.	M. Zucht.	600 yd	12	12 m.	361 20
Strathcona—Railway Station.	Egbert Oldrey.	4	30	12 m.	1,130 68
Strathcona—Letter Boxes.	Egbert Oldrey.		13	12 m.	2,437 16
Strome—Railway Station.	W. T. Phipps.	150 yd.	12	12 m.	195 00
Sunny Brook—Thorsby.	F. H. McCready.	1	1	4 m. from Dec. 1, '14.	41 49
St. Albert—Railway Station.	D. McDonald.	1	12	12 m.	300 48
St. Albert—Villeneuve, R. R. No. 1.	A. Chevigny.	17	3	12 m.	501 82
St. Edouard—St. Paul de Metis.	N. Durand.	7	2	12 m.	150 00
St. Lina—Sideview.	J. E. Asselstine.	5	1	9 m. from July 1, '14.	56 25
St. Lina—Therien.	E. Mageau.	12	1	12 m.	150 00
St. Paul de Metis—Therien.	J. Limoges.	19	3	7 m. to Oct. 31, '14.	284 37
	D. F. Bordenave.	19	3	5 m. from Oct. 31, '14.	113 75
St. Paul de Metis—Vegreville.	Sigler & Richardson.	62½	6	8 m., 30 d. from July 2, '14.	2,412 33
Tawatinaw Railway Station.	L. F. Turgeon.	75 yd.	6	12 m.	78 25
Tees—Railway Station.	E. R. Fry.	100 yd.	12	12 m.	100 00
Tees—R. R. No. 1.	F. S. Heath.	24	2	3 m. from Jan. 1, '15.	52 25
Tees—Tristram.	W. H. Orser.	10	2	9 m., 24 d. to Jan. 24, '15.	163 33
	F. S. Heath.	12	2	2 m., 7 d. from Jan. 24, '15.	36 67
Tellardville—R. R. No. 1.	J. H. Peak.	16	1	4 m., 25 d. from Nov. 5, '14.	31 42
Tête Jaune—Railway Station.	E. Frants.	8	3	3 m. to June 30, '14.	19 50
"	S. Sirkenhead.	6	2	2 m., 10 d. to Sept. 10, '14.	15 25
"	W. D. Jowett.	6	5	5 m., 20 d. from Sept. 10, '14.	37 25
Tofield—Railway Station.	G. Dixon.	225 yd.	12	12 m.	313 00
Tofield—R. R. No. 1.	W. Parker.	34	3	4 m., 28 d. from Nov. 2, '14.	195 79
Tofield—R. R. No. 2.	W. Herndon.	35	3	4 m. from Dec. 1, '14.	239 02
Tofield—R. R. No. 3.	T. Herndon.	30	3	4 m., 27 d. from Nov. 3, '14.	185 14
Varena—Waterhole.	H. Propst.	5	1	4 m., 8 d. from July 15, '14.	14 79
Vegreville—Railway Station.	E. J. Clarke.	150 yd.	32	12 m.	904 05
Vermilion—Railway Station.	J. H. Bell.	4	30	12 m.	779 80
Viking—Railway Station.	S. W. Jones.	260 yd.	12	12 m.	120 00
Viking—Woodglen.	O. Hall.	241	2	12 m.	400 00
Vollmer—Railway Station.	E. Makus.	250 ft.	3	12 m.	50 00
Wahman—Railway Station.	G. C. Laight.	100 yd.	12	12 m.	301 00
Wahsato—Wassel.	W. Hawrelink.	7	2	19 m.	185 00
Wainwright—Railway Station.	H. W. McLeod.	350 yd.	14	12 m.	365 00
Wanham Valley—Yeoford.	W. A. Jones.	9	2	19 m.	180 00
Westlock—R. R. No. 1.	H. A. West.	8	3	3 m., 16 d. from Dec. 15, '14.	100 31
Wetaskiwin—Railway Station.	P. A. Miquelon.	110 yd.	50	24 d. to April 24, '14.	43 33
"	W. Eggleston.	110 yd.	50	9 m., d. to Dec. 31, '14.	280 47
"	R. Dayton.	110 yd.	50	3 m. from Dec. 31, '14.	102 50
Wetaskiwin—Yeoford.	W. G. Eggleston.	45	3	9 m. to Dec. 31, '14.	906 25
Wetaskiwin—R. R. No. 1.	J. F. Nowell.	90	3	3 m. from Dec. 31, '14.	302 68
Wetaskiwin—R. R. No. 2.	N. Davidson.	90	3	3 m., 3 d. from Dec. 25, '14.	311 14
Wolf Creek—Railway Station.	W. Jackson.	150 yd.	6 & 12	12 m.	139 00
Yates—Railway Station.	M. Joubert.	1	4	9 m. to Dec. 31, '14.	100 00
"	J. Maxwell.	1	4	3 m. from Dec. 31, '14.	33 33

PARCEL POST.

Edmonton—Parcel Post Delivery.	A. Lachance.			1 m., 9 d. to May 9, '14.	95 25
"	W. B. Sharp.			9 m. to Dec. 31, '14.	713 13
Strathcona—Parcel Post Delivery.	W. J. Saunders.			6 m. to Sept. 30, '14.	79 66
"	E. Oldrey.			6 m. from Sept. 30, '14.	89 30

Total.....\$ 212,496 13

APPENDIX B—Continued.

DETAIL of all payments for Mail Transportation in Vancouver Postal Division, &c.—Continued.

Name of Route.	Name of Contractor.	Distance in Miles.	No. of Trips per Week.	Period, in Months and Days.	Amount.
					\$ cts.
Crisis Creek—Savona.....	K. H. Tressenden.....	24	1	6 m., 14 d. to Dec. 14, '14.	188 00
" ".....	C. Ralle.....	24	1	3 m., 16 d. from Dec. 14, '14	103 67
Cultus Lake—Savona.....	L. Brousseau.....	20	1	12 m.....	364 00
Deadwood—Greenwood.....	M. V. McLaren.....	3	3	12 m.....	150 00
Deep Creek—Enderby.....	R. Davidson.....	10	1	12 m.....	100 00
Der Park—Wharf.....	W. Burgh.....	1	6	12 m.....	200 00
Decker, Rose Lake—Telkwa & Priestley.....	L. Mulvaney.....			Special service.....	956 56
Dennison Station—Railway Station.....	E. Croy.....	65 yd.	12	12 m.....	50 00
Deroche—Mail Catch Post.....	C. J. Cooper.....	50 yd.	12	12 m.....	156 00
Deroche—R. R. No. 1.....	C. J. Cooper.....	18	3	12 m.....	466 48
Dewdney—Durieu.....	W. Rouleau.....	5 1/2	2	12 m.....	120 00
Dwdney—Mail Catch Post.....	A. Barker.....	1	12	12 m.....	156 00
Dewy—Railway Station.....	G. Rousell.....	1 1/2	2	2 m. from Feb. 1, '15.....	8 33
Dog Creek—Gang Ranch.....	The West. Can. R'ch Co., Ltd.....	12	1	12 m.....	120 00
Dot—Railway Station.....	A. E. Rowan.....	25 yd.	12	12 m.....	50 00
Douglas Lake—Qulchena.....	F. B. Ward.....	22	1	12 m.....	150 00
Duck Range—Monte Creek.....	A. Allan.....	5	1	12 m.....	104 00
Earl's Road—Railway Station.....	E. Hickman.....	25 yd.	6	12 m.....	36 00
East Arrow Park—Steamer Wharf.....	J. Naylor.....	1 1/2	2	12 m.....	104 00
East Burnaby—New Westminster.....	T. D. Coldicutt.....	2	6	12 m.....	100 00
East Kelowna—Kelowna.....	R. Ridley.....	6	3	12 m.....	100 00
Eburne—Railway Station.....	J. Grauer.....	4	6	12 m.....	100 00
Eburne—R. R. No. 1.....	F. A. Tomsett.....	20	6	2 m., 21 d. from Jan. 11, '15	180 36
Eburne Station—Railway Station.....	W. Bonnalle.....	35 yd.	12r, 12s	12 m.....	96 67
Edgewood—Steamer Wharf.....	W. J. Banting.....	500 ft.	10	12 m.....	114 28
Edmonds—Railway Station.....	W. S. Rose.....	100 yd.	24	6 m. to Sept. 30, '14.....	50 00
" ".....	E. C. Godwin.....	100 yd.	24	6 m. from Sept. 30, '14.....	50 00
Ehelt—Railway Station.....	G. A. Rendall.....	300 yd.	6, 12	3 m. to June 30, '14.....	59 75
" ".....	R. McElmon.....	300 yd.	12, 6	9 m. from June 30, '14.....	123 64
Ellison—Mail Catch Post.....	T. Clinton.....	1	3	12 m.....	104 00
Endako—Stellaco.....	Geo. Cuaner.....	3	1	6 m., 26 d. from Sept. 4, '14	90 00
Enderby—Hupel.....	J. H. G. Baird.....	20	1	12 m.....	250 00
Enderby—Railway Station.....	Estate late H. W. Harvey.....	200 yd.	14, 12	12 m.....	198 00
End of Track—Fort Fraser.....	L. Mulvaney.....	28	2	5 m., 5 d. to Sept. 5, '14.....	1,289 56
Erickson—Mail Catch Post.....	R. M. Telford.....	200 yd.	12s.	12 m.....	78 00
Erie—Railway Station.....	J. R. Hunner.....	100 yd.	12	9 m. to Dec. 31, '14.....	117 36
" ".....	J. E. Read.....	650 ft.	12	3 m. from Jan. 1, '15.....	53 90
Ewing's Landing—Wharf.....	R. L. Ewing.....	1	2	12 m.....	25 00
Fairview—Okanagan Falls.....	A. S. Hatfield.....	19	3	Summer service.....	131 25
Fairview—Ponticón.....	W. B. Hine.....	32	3	3 m. to June 30, '14.....	233 89
" ".....	A. S. Hatfield.....	32	3	9 m. from July 1, '14.....	701 66
Fauquier—Steamer Landing.....	G. E. Smedley.....	300 yd.	3	12 m.....	78 00
Fern Ridge—Main Post Road.....	G. Gorrum.....	3	6	12 m.....	292 72
Fife—Mail Catch Post.....	J. P. Griffith.....		6	12 m.....	125 00
Elmód—Hope.....	C. S. Flood.....	4	3	12 m.....	150 00
Fort Fraser—Fort St. James.....	Hudson's Bay Co.....	40	ftnly.	10 m., 14 d. to Feb. 14, '15.....	460 00
Fort Fraser—Nechacco.....	S. Coeker.....	30	1	12 m.....	1,580 00
Fort Fraser—Railway Station.....	E. A. Mitchell.....	1	4	6 m., 24 d. from Sept. 6, '14	236 00
Fort George—Railway Station.....	Rush Bros.....	1 1/2	6s., 4 r.	6 m. from Oct. 1, '14.....	105 00
Fort George—South Fort George.....	W. R. Mills.....	3	3	7 m., 6 d. to Nov. 6, '14	118 50
Fort St. James—Vanderhoof.....	Hudson's Bay Co.....	40	ftnly.	1 m., 14 d. from Feb. 14, '15	300 00
Fraser Arm—Gilley Railway Station.....	J. A. Skinner.....	1	6	12 m.....	134 59
Fraser Mills—Mailardville.....	G. H. Proulx.....	1	6	12 m.....	130 00
Fraser Mills—Railway Station.....	J. L. Tennant.....	50 yd.	18	12 m.....	90 00
Fraserstown—Railway Station.....	R. D. Prosser.....	4	4	6 m., 24 d. from Sept. 6, '14	118 00
Fruitvale—Railway Station.....	W. R. Mellard.....	50 yd.	12	12 m.....	75 00
Gellatly—Wharf.....	D. E. Gellatly.....	1	6	12 m.....	20 00
Gerrard—Railway Station and Wharf.....	C. Metrewether.....	100, 200 y	5, 12	6 m. to Sept. 30, '14.....	88 75
" ".....	L. Cook.....	100, 200 y	6, 12	6 m. from Sept. 30, '14.....	62 50
Giffard Station—Railway Station.....	J. O. Formor.....	75 yd.	12, 8	12 m.....	50 00
Glacier—Railway Station.....	T. W. Shaw.....	40 yd.	14	12 m.....	100 00
Glenora—Westbank.....	H. C. Last.....	3	3	12 m.....	156 00
Glen Valley—Langley Fort.....	E. Jensen.....	4	2	8 m. to Nov. 30, '14	92 15
Glen Valley—Whonnock.....	R. S. Whiting.....	6	1	4 m. from Dec. 1, '14.....	49 67
Glenwood—Murrayville.....	A. Cameron.....	6 1/2	2	12 m.....	225 00
Graham Landing—Steamer Wharf.....	A. J. Graham.....	200 yd.	3	12 m.....	40 00
Grand Forks Columbia—Ry. Station.....	P. J. Hanson.....	1 1/2	6, 12, 6	12 m.....	290 80
Grand Forks—Railway Station.....	Gr. Forks Transfer.....	1 1/2	12	12 m.....	391 25

APPENDIX B—Continued.

DETAIL of all payments for Mail Transportation in Vancouver Postal Division, &c.—Continued.

Name of Route.	Name of Contractor.	Distance in Miles.	No. of Trips per Week.	Period, in Months and Days.	Amount.
					\$ cts.
Granite Creek—Railway Station.....	F. P. Cook.....	11	2	12 m.....	100 00
Granite Siding—Mail Catch Post.....	T. Gough.....	1	6, 3	12 m.....	74 45
Gray Creek—Wharf.....	A. W. Lymburg.....	3	4, 12	12 m.....	133 07
Greenwood—Railway Station.....	C. G. Russell.....	10	6	12 m.....	989 00
Greenwood—Railway Station.....	F. C. Ruckless.....	1	6, 12	12 m.....	264 05
Grindrod—Railway Station.....	J. Monk.....	300 yd	12	12 m.....	100 00
Haleyon Hat Springs—Mail Steamer.....	W. Boyd.....	500 yd	14	12 m.....	40 00
Hall—Railway Station.....	S. Huddleston.....	100 ft	12 s.	6 m. from Oct. 1, '14.....	30
Harrison Hot Springs—Railway Stn.....	Harrison Hot Springs Co., Ltd.....	5	as des.	12 m.....	200 00
Harrison Mills—Railway Station.....	T. Kelley.....	150 yd	28	12 m.....	200 00
Harrop—Steamer Wharf.....	E. Harrop.....	400 yd	6	12 m.....	90 00
Hatzic—Mail Catch Post.....	D. J. Innis.....	60 yd	19, 21, 28	12 m.....	232 00
Hedley—Railway Station.....	D. J. Innis.....	1	12	12 m.....	414 00
Hefley Creek—R. R. No. 1.....	J. W. Austin.....	42	1	12 m.....	946 15
Hilton—Lumbay.....	J. A. MacFarland.....	223	2	12 m.....	375 00
Hollyburn—Vancouver.....	West Vancouver Ferry Co., Ltd.....	4	6	12 m.....	400 00
Holmwood—Monte Creek.....	A. W. Duck.....	5	2	12 m.....	156 00
Hope—Hope Station.....	L. Gibson.....	2	18, 12	12 m.....	290 00
Hope Station—Railway Station.....	C. J. Hallevey.....	40 yd	18, 21	12 m.....	27 53
Hopington—Sparring Station.....	G. E. Powell.....	3	6	12 m.....	280 00
Hower—Railway Station.....	W. Simpson.....	14	3	12 m.....	156 00
Huntington—Railway Stations (C.P. B.C.E.).....	E. F. Turnbull.....	1, 100 yd	12, 24	12 m.....	185 00
Illiclewaet—Railway Station.....	E. N. D. Forbes.....	1	14	12 m.....	75 00
Jubilee Station—Railway Station.....	J. G. West.....	200 ft	24	12 m.....	190 00
Kaleden—Marron Lake.....	W. S. Parker.....	64	3	12 m.....	240 00
Kamloops—Mount Ollie.....	G. J. Maysen.....	61	1	12 m.....	1,300 00
Kamloops—Nicola.....	D. Anderson.....	66	1	12 m.....	1,400 00
Kamloops—North Kamloops.....	R. I. Miskelly.....	11	3	12 m.....	117 00
Kamloops—Railway Station.....	C. S. Meyer.....	1	28	12 m.....	1,258 43
Kamloops—Street Letter Boxes.....	T. E. Maddock.....		as req.	12 m.....	465 00
Kaslo—Railway Station.....	J. Strachan.....	400 yd	8	8 m., 9 d. from July 22, '14.....	27 02
Kaslo—Steamer Wharf.....	J. Strachan.....	1	9	12 m.....	405 88
Keefers—Railway Station.....	Jas. Hannah.....	150 yd	14	3 m. to June 30, '14.....	10 00
.....	Est. late J. Hannah.....	150 yd	14	9 m. from July 1, '14.....	30 00
Kelowna—Okanagan Mission.....	Okanagan Mission Supply Co., Ltd.....	8	3	12 m.....	320 00
Kelowna—Wharf.....	H. C. Collett.....	100 yd	13, 12	12 m.....	321 30
Keremeos Centre—Railway Station.....	H. Tweddle.....	12	6, 12	12 m.....	276 00
Keremeos—Penticton.....	W. E. Welley.....	32	3	12 m.....	937 65
Kerrisdale—Point Grey.....	C. H. Cameron.....	44	6	12 m.....	455 00
Kerrisdale—Railway Station.....	J. Carter.....	50 yd	24 s.	12 m.....	175 00
Kettle Valley—Main Post Road.....	H. Whiting.....	500 yd	6	12 m.....	156 48
Kitchener—Railway Station.....	G. A. Hunt.....	200 yd	12	12 m.....	150 50
Koch Siding—Railway Station.....	W. C. E. Koch.....	25 yd	6	12 m.....	1 00
Kokanee—Steamer Wharf at Kitto's Landing.....	E. N. Vernon.....	2	2	12 m.....	92 60
Kootenay Bay—Wharf.....	R. H. Baker.....	100 yd	6	10 m. to Jan. 31, '15.....	29 83
.....	J. Low.....	100 yd	6	2 m. from Jan. 31, '16.....	4 17
Kuskanook—Kootenay Landing.....	C. Wright.....	4	2	12 m.....	78 00
Ladner—Mail Steamer.....	A. De R. Taylor.....	280 yd	6	9 m. to Dec. 31, '14.....	50 25
Ladner—Vancouver.....	H. Bligh.....	15	6	2 m. from Jan. 1, '15.....	150 00
.....	J. S. Fagan.....	15	6	4 m. from Mar. 1, '15.....	81 00
Laidlaw—Ruby Creek.....	W. F. Laidlaw.....	37	3	12 m.....	104 00
Lake Buntzen—Steamer Landing.....	Vancouver Ooover Co., Ltd.....	50 ft.	12 s.	11 m. from May 1, '14.....	0 92
La ley Port—Railway Station.....	J. Taylor.....	31	6	10 m. to Jan. 31, '15.....	438 20
Langley Prairie—Railway Station.....	F. W. Roberts.....	15 yd	12	12 m.....	30 00
Lardo—Railway Station.....	J. R. Brandon.....	200 yd	6 s.	12 m.....	82 80
Lardo—Wharf.....	J. R. Brandon.....	200 yd	6 s.	12 m.....	62 80
Lillooet—Lorne Mine.....	S. Alexander.....	71	ftntly.	11 m., 7 d. to Mar. 7, '15.....	840 00
.....	W. W. Jones.....	71	ftntly.	24 d. from Mar. 7, '15.....	70 00
Lillooet—Lytton.....	P. B. Rebnghlati.....	47	3	12 m.....	1,700 00
Lillooet—Mola.....	J. C. Birch.....	25	mtbly	12 m.....	150 00
Lillooet—Pemberton Meadows.....	J. F. Brnkaw.....	75	ftntly	6 m., 28 d. to Oct. 28, '14.....	578 00
Lindell—Sardin.....	C. Swanberg.....	12	1	12 m.....	145 00
Lochdale—Vancouver.....	J. C. Goodridge.....	114, 8	3	12 m.....	495 00
.....	(I. Goodridge, atty.).....				
Lower Nicola—Munnetto Lake.....	W. F. Corkle.....	23	1	12 m.....	463 00
Lower Nicola—Railway Station.....	W. Corkle.....	2	12	12 m.....	532 10

APPENDIX B—Continued.

DETAIL of all payments for Mail Transportation in Vancouver Postal Division, &c.—Continued.

Name of Route.	Name of Contractor.	Distance in Miles.	No. of Trips per Week.	Period in Months and Days.	Amount.
					\$. cts.
Isells—Mail Catch Post	J. Ward	25 yd	12	12 m.	78 24
Lulu Island—Steveston	J. P. Bowditch	1	6	12 m.	90 00
Lumby Lake—Mabel Lake	W. G. Procter	16	1	12 m.	182 00
Lumby—Trinity Valley	A. J. Conn	15	1	12 m.	156 00
Lumby—Vernon	J. Genier	16	6	12 m.	600 00
Lynn Creek—North Vancouver	H. Dumas	4	12	12 m.	400 00
Lytton—Railway Station	B. Brophy	1	28	12 m.	657 00
MacKay—Railway Station	A. K. Farquharson	500 yd	24	12 m.	220 00
Macnister—Steamer Landing	Geo. Warren	11	4	Summer season 1914	85 33
Mackinson—Steamer Wharf	J. A. Graham	100 yd	3	12 m.	39 00
Malakun—Mail Catch Post	A. Ball	1	12	6 m. to Sept. 30, '14	128 56
	J. J. McGlone	1	12	6 m. from Sept. 30, '14	128 56
Maps—Nechaes	S. Cocker	12	1	12 m.	320 00
Mara—Railway Station	M. E. Rosoman	1	12	12 m.	150 00
Marron Lake—White Lake	W. S. Parker	7	1	12 m.	75 00
Matsiqui—Mail Catch Post	A. O. Hauzen	85 yd	12	12 m.	40 00
Merritt—Railway Station	D. I. Munro	1	12	12 m.	312 00
Merritt—Voght Valley	L. Thompson	28	1	12 m.	405 00
Middlesboro—Railway Station	E. B. Gissing	3	12	12 m.	469 48
Midway—Railway Station	G. Guise	1	12 s.	6 12 m.	316 38
Midway—Rock Creek	T. R. Hanson	12	6	12 m.	900 00
Midway—Railway Station	C. G. Russell	1	12 s.	12 m.	175 00
Midway—Oronville and Spokane	G. Guise	1	6 s.	3 12 m.	117 00
Milner—Railway Station	A. A. Sier	100 yd.	12	12 m.	50 00
Mirror Lake—Steamer Wharf	W. Read	450 yd.	3	12 m.	30 00
Mission City—Railway Station	J. Plumridge	175 yd.	42	12 m.	540 00
Monte Creek—Railway Station	A. Smith	135 yd	24	12 m.	200 00
Mount Lehman—Railway Station	W. Miller	50 yd.	12	3 m. to June 30, '14	12 50
	W. Merrifield	50 yd.	12	9 m. from July 1, '14	37 50
Mount Lehman—R. R. No. 1	W. P. Smith	5	3	12 m.	162 63
Murrayville—Railway Station	J. P. Smith	2	18	12 m.	375 60
Mycenater—Railway Station	J. H. Methot	1	12 s.	6 m. to Sept. 30, '14	94 20
	J. H. Bruce	1	12 s.	6 m. from Oct. 1, '14	93 60
Nakusp—Ry. Station and Str. Wharf	F. W. Jordan	100	3, 14	12 m.	150 00
Naramata—Wharf	W. R. Bartlett	300 yd	12, 13	12 m.	82 17
Nako—Queenl	W. V. Udy	50	mtly.	6 m. from Oct. 1, '14	150 00
Needles—Mail Steamer	A. W. Lift	6	6	12 m.	78 00
Needles—Whatsan	P. P. W. Toews	4	3	7 m. to Oct. 31, '14	131 25
Needles—Whatsan	D. P. Jantz	4	3	5 m. from Nov. 1, '14	93 75
Nelson—Railway Station	Nelson Freight and Transfer Co.	1-1	44 s-6-32	12 m.	1,487 30
Nelson—Street Letter Boxes	Nelson Freight and Transfer Co.	4 1/2 & 1	As des.	12 m.	443 24
Nelson—Wharf	Nelson Freight and Transfer Co.	1	26 s, 30 & 34	12 m.	405 00
New Denver—Wharf	A. Thompson	1	15 & 12	12 m.	249 45
Newlands Station—Railway Station	Mrs. E. Wrigglesworth	125 yd.	6 s.	4 m. from Dec. 1, '14	19 64
Newtonia—Trail	W. N. Scott	3	3	12 m.	156 00
Newton Station—Railway Stn	L. Davies	100 ft.	12 s.	12 m.	50 00
New Westminster—Christmas Special Delivery	Bell, Ingle & Co.			Special Service	17 20
New Westminster—Letter Carrier Ser	B. C. Electric Ry. Co., Ltd			11 m., 5 d. from April 25, '14	358 76
New Westminster—Port Mann	W. R. Jaynes	4	6	12 m.	624 00
New Westminster—Railway Station	J. Anderson	1	36-39 36	12 m.	1,173 30
New Westminster—Railway Stations (C.P. & G.N.)	F. E. Cameron	1 & 1	42-34 & 54 s.	12 m.	2,481 00
New Westminster—R. R. No. 1	A. J. Bonython	21	6	12 m.	1,026 49
New Westminster—R. R. No. 2	C. H. Walls	17	6	10 d. from Mar. 16, '15	39 50
New Westminster—Silver Valley	A. B. Ohmstead	20	1	1 m. from Mar. 1, '15	21 67
New Westminster—Street Letter Boxes	W. H. Spurrier	4	As des.	12 m.	1,890 00
New Westminster—South Port Mann	L. Jameson	4	2	12 m.	200 00
Nicola—Railway Station	P. Marquart	1	12	12 m.	532 20
North Bend—Railway Station	E. B. Richardson	200 yd.	14	12 m.	80 00
North Bonaparte—Seventy Mile House	M. Mawdsley	23	1	12 m.	500 00
North Lonsdale—North Vancouver	M. E. Kricheldorf	2	6	6 m. to Sept. 30, '14	75 00
North Lonsdale—North Vancouver	H. Dumas	2	12	6 m. from Sept. 30, '14	117 50

APPENDIX B—Continued.

DETAIL of all payments for Mail Transportation in Vancouver Postal Division, &c.—Continued.

Name of Route.	Name of Contractor.	Distance in Miles.	No. of Trips per Week.	Period, in Months and Days.	Amount.
North Vancouver—Letter Carrier Ser.	B. C. Electric Ry.		4 carriers		
North Vancouver—Street Letter Boxes	H. Dumas	12	12	12 m. and arrears.	130 58
North Vancouver—Vancouver	W. Caldwell	3	24	12 m.	730 00
North Hill—Railway Station	D. J. Smith	225 yd.	14	12 m.	1,333 32
Oakalla—Railway Station	E. J. Welch	300 yd.	12	3 m. to June 30, '14	300 00
Oakalla—Railway Station	W. C. Featherstone	300 yd.	12	0 m. from June 30, '14	31 25
Okanagan—Vernon	A. Valentine	9	2	12 m.	93 75
Okanagan Centre—Wharf	J. A. Gleed	300 yd.	12	12 m.	200 00
Okanagan in Falls—Penticton	A. S. Hatfield	13	3	Summer Season 1914	120 00
Okanagan Landing—Railway Station	P. R. Findlayson.	300 yd.	12-14-12	12 m.	300 00
Okanagan Mission—Wharf	Okanagan Mission Supply Co., Ltd.	200 yd.	1	12 m.	210 81
150 Mile House—Williams Lake	H. Boening	5	2	3 m., 14 d. to July 14, '14.	50 00
150 Mile House—Williams Lake	E. Maillard	5	2	8 m., 16 d. from June 14, '14.	29 96
Otter—Jackman Station	Greer Bros.	7	6	12 m.	74 04
Paterson—Railway Station	W. M. Wood	50 yd.	14 & 12	12 m.	600 00
Paulson—Mail Catch Post	T. H. Paulson	50 yd.	6 & 12-6	12 m.	82 45
Parkton Valley—Main Post Road	J. E. Fement	8	2	12 m.	38 68
Peachland—Wharf	M. E. McDoogald	200 yd.	12 & 13	12 m.	225 00
Pemberton Meadows—Ry. Stn.	S. W. Spetch	9	1	5 m., 3 d. from Oct. 29, '14.	102 71
Pemberton Portage—Ry. Sta.	S. W. Spetch	7	1	5 m., 3 d. from Oct. 29, '14.	57 00
Pemberton Portage—Ry. Sta. (The Hatchery)	S. W. Spetch	3	2, 9.	21 d. from Mar. 10, '15.	133 00
Penticton—Princeton Crossing	J. M. Flemming	40	1	9 m. from July 1, '14.	6 38
Penticton—Wharf	W. E. Welbey	3	12 & 13	12 m.	195 00
Perry Siding—Railway Station	G. Hamilton	1	6 & 3	12 m.	564 87
Phoenix—Railway Station	D. J. McDonald	400 yd.	3-6-12	12 m.	74 59
Pinantan—Pritchard	W. P. Pritchard	12	1	12 m.	542 03
Pitt Meadows—Mail Catch Post	E. J. Crickmay	40 yd.	26	12 m.	195 00
Pitt River—Mail Train (C.P.R.)	A. G. Harvey	200 yd.	14 & 13	12 m.	169 00
Pitt River—Silver Valley	A. B. Olmsted	9	2	10 m. from June 1, '14.	66 46
Poplar Creek—Railway Station	A. G. Johnston	100 yd.	6	12 m.	187 50
Portage—Steamer Wharf	J. F. Deeks	100 yd.	3	12 m.	117 00
Port Coquitlam—Railway Station	J. Rowland	50 yd.	44	12 m.	1 00
Port Hammond—Railway Station	A. L. Lazenby	300 yd.	28-26	12 m.	365 20
Port Haney—Railway Station	M. B. Charlton	100 yd.	26-25-10	12 m.	335 40
Port Haney—Webster's Corners	W. J. Van	44	3	12 m.	96 79
Port Haney—Yennadon	T. A. Spink	44	3	12 m.	243 00
Port Kells—Railway Station	D. S. Hardie	1	6	11 m., 14 d. to Mar. 14, '15.	160 00
Port Kells—Railway Station	B. W. Barlow	1	6	15 d. from Mar. 16, '15.	96 69
Port Kells—Walnut Grove	C. Yeomans	3 1/2	2	2 m.	3 31
Port Moody—Mail Catch Post	Mrs. E. Alexander	1	26 & 25	12 m.	130 00
Princeton—Railway Station	W. S. Garrison	500 yd.	8, 9, & 4	12 m.	227 72
Princeton—Tulameen	W. S. Garrison	18	4-1	12 m.	285 06
Princeton—Voigt's Camp	Huston & Voigt	10	6	8 m. to Oct. 31, '14.	974 57
Pritchard—Mail Catch Post	W. P. Pritchard	100 yd.	12	12 m.	350 00
Procter—Wharf	G. F. Daniell	400 yd.	12	12 m.	156 50
Queens Bay—Wharf	R. J. Bashford	500 yd.	6	12 m.	240 00
Rand—Railway Station	E. C. Phillips	200 yd.	3	14 m. to Feb. 28, '15.	100 00
Rand—Railway Station	W. G. Morrison	200 yd.	3	14 m. from Feb. 28, '15	55 00
Ronata—Wharf	J. Wiebe	1	3	12 m.	5 00
Revelstoke—Big Bend	A. McCrae	70	15 p.a.	12 m.	202 10
Revelstoke—Railway Station	G. W. Hall	3	35	14 d. to April 14, '14.	750 00
Revelstoke—Railway Station	W. J. & B. D. Switzer	3	35	11 m., 16 d. fr. April 14, '14.	38 50
Revelstoke—Street Letter Boxes	G. W. Hall	2 1/2	13	14 d. to April 14, '14.	965 25
Revelstoke—Street Letter Boxes	W. J. & B. D. Switzer	2 1/2	13	11 m., 16 d. from April 15, '14	17 54
Riondel—Wharf	S. S. Fowler	100 yd.	12	12 m.	438 46
Robson—Railway Station	W. T. Wickham	1	6	12 m.	60 00
Roucas Pass—Railway Station	C. D. Morris	400 yd.	12	12 m.	100 00
Roseberry—Ry. Stn. and Wharf	J. Teir	1 m, 100 yd.	3 & 6	12 m.	107 12
Roseland—Railway Station	W. Wadds	1	40-38-32	12 m.	250 00
Roseland—Street Letter Boxes	W. Wadds	2 m, 3700ft	13	12 m.	702 47
Ruby Creek—Railway Station	H. Fooks	100 yd.	6	12 m.	318 20
Ruskin—Mail Catch Post	E. M. Heaps	100 yd.	12	12 m.	25 00
Ruskin—Stava Falls	Western Canada Power Co., Ltd.	6	6	10 m. from June 1, '14.	36 00
St. Leon Hot Springs—Steamer Wharf	M. Grady	100 yd.	4	12 m.	383 43
Salmo—Railway Station	S. Ross	500 yd.	12	12 m.	7 12
					150 50

APPENDIX B—Continued.

DETAIL of all payments for Mail Transportation in Vancouver Postal Division, &c.—Continued.

Name of Route.	Name of Contractor.	Distance in Miles.	No. of Trips per Week.	Period, in Months and Days.	Amount.
					\$ cts.
Salmo—Sleep Creek	W. R. Satisfury	10	5	12 m.	500 00
Salmon Arm—Railway Station	J. L. Jackson	300 yd.	29	12 m.	700 00
Salmon Arm—R. R. No. 1	N. H. Bowden	46	3	12 m.	1,044 20
Salmon Arm—R. R. No. 2	N. H. Bowden	16	3	12 m.	321 00
Sandon—Railway Station	J. A. Black	150 yd.	6 s.	12 m.	201 75
Sardis—Railway Station	W. J. Holmes	4	24	12 m.	313 00
Sardis—R. R. No. 1	G. Carter	15 1/2	6	12 m.	641 27
Sardis—R. R. No. 2	W. J. Holmes	9	6	12 m.	353 08
Sardis—Vedder Crossing	M. Appleby	34	6	9 m. to Dec. 31, '14	112 50
Sardis—Vedder Crossing	A. J. Smith	3 1/2	6	3 m. from Dec. 31, '14	37 50
Savona—Railway Station	W. J. Ferguson	30 yd.	14	9 m. to Dec. 31, '14	47 50
Savona—Railway Station	W. Margetta	30 yd.	14	3 m. from Dec. 31, '14	22 50
Savona—Seven Lakes	K. H. Tessenenden	12	1	2 m. to May 31, '14	29 17
Seymour Arm—Sicamous	E. Easthope	36	3	6 m. to Sept. 30, '14	450 00
Seymour Arm—Sicamous	The Arrow Lakes Lumber Co., Ltd.	36	3	6 m. from Sept. 30, '14	377 50
Shingle Creek—Main Post Road	C. H. Whellams	8	1	12 m.	104 00
Shoresnes—Mail Catch Post	R. Oliver	600 yds.	6	12 m.	75 00
Shuswap—Railway Station	A. G. Talbot	150 yd.	14	12 m.	255 50
Sicamous—Railway Station	J. B. Belding	400 yd	32	12 m.	640 00
Silverdale—Mail Catch Post	N. Thorpe	1	6	12 m.	75 00
Silverton—Wharf	C. A. McKinnon	1	18 & 12	12 m.	239 13
Similkameen—Railway Station	D. McCurdy	1	12	12 m.	137 57
Sirdir—Railway Station	T. Rogers	125 yd.	14	12 m.	140 00
Slocan—Ry. Stn. and Wharf	T. McNeish	1	6 & 3	12 m.	289 21
Slocan Junction—Railway Station	O. W. Humphry	103 yd.	24	12 m.	100 00
Slocan Park—Railway Station	W. Crebbin	100 yd.	12 s & 6	12 m.	29 83
Solsan—Mail Catch Post	P. Goeden	50 yd.	12	12 m.	50 00
South Fort George—Railway Station	Rush Bros.	1 1/2	4 r. 2 s	6 m. from Oct. 1, '14	195 00
South Vancouver—Letter Carrier Ser.	B.C. Electric Ry. Co. Ltd.			12 m.	336 26
South Vancouver—Street Letter Boxes	Pony Express Co.		As req.	9 m. from July 1, '14	756 18
South Vancouver—Vancouver	Pony Express Co.	13	6	3 m. to June 30, '14	162 50
South Westminster—Railway Station	F. A. Marshall	135 yd.	6	12 m.	62 60
Spences Bridge—Railway Station	A. Clemes	50 yd.	12 s & 23	12 m.	400 00
Spencer Station—Railway Station	E. A. Reuter	25 yd.	12	12 m.	90 00
Spuzzan—Railway Station	J. H. Richmond	100 yd.	14	12 m.	40 00
Squamish—Mail Catch Post	J. Craig	100 yd.	12	12 m.))))))	48 00
Steveston—Railway Station	S. A. O'Neill	4	12	12 m.))))))	156 48
Steveston—R. R. No. 1	J. T. Williams	15	6	3 m. from Jan. 1, '15	131 16
Steveston—Ladner Steamer Wharf	S. A. O'Neill	4	12 s.	6 m. to Dec. 31, '14	117 36
Sullivan Station—Railway Station	J. B. Sullivan	50 yd.	12 s.	12 m.	78 24
Summerland—R. R. No. 1	L. G. Blair	19	6	12 m.	1,045 58
Summerland—West Summerland	J. H. Bowering	1 1/2	6	12 m.	285 00
Summerland—Wharf	R. H. English	1	12 & 13	12 m.	320 44
Summit Lake—Railway Station	W. E. Marshall	1	3 & 6	12 m.	97 60
Sunnydene—Vicoes	W. James	3 1/2	6	12 m.	280 00
Sunnywold—Wharf	W. Mills	2 1/2	1	12 m.	50 00
Surrey Centre—Railway Station	J. Oxenham	4	6	12 m.	156 50
Syringa Creek—Wharf	W. H. Wheelley	1	3	12 m.	75 00
Taft—Mail Catch Post	Forest Mills of B.C. L.T.L.	125 yd.	14	12 m.	40 00
Tappen—Mail Catch Post	H. C. Banks	80 yd.	6	12 m.	85 00
Tarrys—Mail Catch Post	J. M. McMillan	150 yd.	6	6 m. to Sept. 30, '14	20 00
Tarrys—Mail Catch Post	A. E. Richards	150 yd.	6	6 m. from Sept. 30, '14	20 00
The Beach—Mail Catch Post (Crescent Station)	Mrs. E. Williams	1	12	Summer Season 1914	19 50
Three Forks—Railway Station	G. H. Murhard	4	6	12 m.	78 00
Three Valley—Railway Station	Forest Mills of Br. Columbia Ltd.	4	14	12 m.	90 00
Thrus—Mail Catch Post	T. W. Dodd	100 yd.	12	12 m.	70 00
Trail—Railway Station	F. W. Brown	500 yd.	26 s & 20	12 m.	299 25
Trail—Smelter Junction	Carr & Hooper	2	13	12 m.	401 09
Troat Lake—Steamer Wharf	A. M. Craig	100 yd	6 s.	Season 1914-15	118 00
Tulameen—Railway Station	W. S. Garrison	4 1/2	4 s.	12 m.	150 00
Tynehead—Tynehead Saw Mills Stn.	T. H. Miller	3	2	12 m.	104 00
Upper Hat Creek—Main Post Road	N. Darrough	14	1	12 m.	150 00
Vancouver—China and Japan Mail Steamers	Mainland Transfer Co. Ltd.	1	as req.	Season service	612 00
Vancouver—British mails to steamers and stations	Mainland Transfer Co. Ltd.	1		Special trips	49 50

APPENDIX B—Continued.

DETAIL of all payments for Mail Transportation in Vancouver Postal Division, &c.—Concluded.

Name of Route.	Name of Contractor.	Distance in Miles.	No. of Trips per Week.	Period, in Months and Days.	Amount.
Vancouver—Christmas special delivery 1914.	The Pony Express Co.				\$ cts.
Vancouver—Christmas special delivery 1914.	J. Gillott.				475 50
Vancouver—Letter Carriers Depot, South Vancouver.	Wm. Caldwell.	3½	6 r	12 m.	754 00
Vancouver—Letter Carrier Service.	Br. Col. Elec. Ry. Co. Ltd.			12 m.	4,848 70
Vancouver—Postal Station "B".	Wm. Caldwell.	½	12	12 m.	437 50
Vancouver—Railway Station (C.P.).	Mainland Transfer Co. Ltd.	½	56, a 51	12 m.	8,313 15
Vancouver—Railway Station (G.N.).	Wm. Caldwell.	½	as req.	12 m.	3,041 80
Vancouver—Ry. Sta., Granville St. B. C. E.	Wm. Caldwell.	1	24 a	12 m.	626 00
Vancouver—Ry. Sta., Hastings St., B. C. E.	Wm. Caldwell.	½	48	12 m.	920 95
Vancouver—Ry. Sta. and Nanaimo steamer wharf.	The Pony Express Co.	½	17, 19, 26	12 m.	510 65
Vancouver—R. R. No. 1.	J. C. Hutchison.	13½	6	12 m.	737 23
Vancouver—Street Letter Boxes.	The Pony Ex. Co.		as req.	12 m.	14,362 00
Vancouver—Burrard Inlet and steamer wharf.	Wm. Caldwell.		12 a.	12 m.	156 55
Vancouver—C.P.R. Wharf.	Wm. Caldwell.		as req.	12 m.	92 80
Vancouver—Gambier P.O., steamer wharf.	Wm. Caldwell.		12 s.	12 m.	149 50
Vancouver—(G.T.P.) Wharf.	Wm. Caldwell.		4	12 m.	117 76
Vancouver—S. S. "Selma" steamer wharf.	Wm. Caldwell.	½	6 a	12 m.	78 25
Vancouver—(Squamish) steamer wharf.	Wm. Caldwell.		12 a	12 m.	313 00
Vancouver—Union S. S. Cos. wharf.	Wm. Caldwell.		as req.	12 m.	444 76
Vancouver—Victoria Steamer Wharf.	Mainland Transfer Co. Ltd.	½	33s., 19	12 m.	1,047 06
Vanderhoof—Railway Station.	J. Macfie.	3 00ft	4	4 m. from Dec. 1, '14.	69 33
Vernon—Railway Station.	J. Harwood.		18 & 20	12 m.	382 46
Vernon—R. R. No. 1.	W. Scott.		38	3	2,010 57
Vernon—R. R. No. 2.	J. Harwood.		9	6	566 16
Vernon—Street Letter Boxes.	J. Roberts.		as req.	12 m.	425 00
Walbachin—Mail Catch Post.	G. H. T. Edwards.	360 yd	14	12 m.	80 06
Waneta—Railway Station.	G. H. Galbraith.	500 yd	12	12 m.	156 50
Westbank—Steamer Wharf.	W. G. Hewlett.	1	12	12 m.	453 84
Whiteman Creek—Wharf.	W. Willett.	11	1	12 m.	79 50
White Rock—Railway Station.	F. C. Philip.		12	12 m.	156 48
Whonock—Mail Catch Post and Railway Station.	R. S. Whiting.	50 & 450 y.	6 & 5	12 m.	150 00
Williams Siding—Mail Catch Post.	A. G. Lambert.	150 yd	12	12 m.	25 00
Willow Point—Steamer Wharf.	C. W. West.	100 yd	3	3 m. to June 30, '14.	9 37
	A. L. R. Cross.	100 yd	3	9 m. from July 1, '14.	28 11
Willow River—Railway Station.	E. Haanan.	400 yd	3	4 m. from Dec. 1, '14.	39 00
Wilson Landing—Mail Steamer.	G. C. Brouse.	½	2	12 m.	52 00
Winlow—Railway Station.	J. B. Wialaw.	50 yd	6	12 m.	20 00
Wynadel—Mail Catch Post.	E. Butterfield.	½	12	12 m.	40 00
Yale—Railway Station.	D. J. Creighton.	100 yd.	21	12 m.	90 50
Yarrow—Railway Station (B. C. E.)	J. Hounsome.	50 yd	3	12 m.	50 00
Ymir—Railway Station.	G. S. Coleman.	250 yd	12	12 m.	125 00
Zincoon—Railway Station.	R. Mitchell.	50 yd	6	3 m. from Feb. 1, '15.	8 33

PARCEL POST DELIVERY.

New Westminster—Parcel Post Delivery.	Bell Ingle & Co.			12 m.	439 22
Vancouver—Parcel Post Delivery.	Pony Express Co.			12 m.	4,563 93

Total..... \$ 295,019 45

APPENDIX B—Continued.

VICTORIA POSTAL DIVISION.

DETAIL of all payments for Mail Transportation in Victoria Postal Division, made within the Fiscal Year ended March 31, 1915.

Name of Route.	Name of Contractor.	Distance in Miles.	No. of Trips per Week.	Period, in Months and Days.	Amount.
					\$ cts.
Aiyamih—Port Nelson.....	W. A. Myers.....	70	mtly. & fort-nightly		
Albani—Beaver Creek.....	R. Orr.....	6½	2	12 m.....	750 00
Albani—Railway Station.....	J. J. Burke.....	4	6	12 m.....	104 00
Aldermere—Railway Station.....	C. O. Reid.....	11	4	3 m. to June 30, '14.....	156 00
" " " ".....	J. McRae.....	1½	4	9 m. from June 30, '14.....	208 00
Alts Lake—Railway Station.....	M. Philip.....	1½	2	2 m. from Feb. 1, '15.....	468 00
Arlington Hotel—Railway Station.....	A. Guenette.....	200 yd.	6	12 m.....	8 33
Atmarks, Firvale—Hagensborg.....	J. W. Hober.....	35 & 18	fort-nightly & wkly		100 00
Bamberton—Tod Inlet.....	Associated Cement Co. Ltd.....	3	12	12 m.....	690 00
Barrett Lake—Railway Station.....	C. Barrett.....	1½	4	3 m. from Feb. 1, '15.....	70 00
Beaver Point—R. R. No. 1.....	J. Pappenberger.....	16	5	2 m. from Feb. 1, '15.....	8 33
Bella Coola—Hagensborg.....	Rev. H. Sageng.....	10	weekly	12 m.....	21 62
Bevan—Cumberland.....	A. Maxwell.....	4½	6	12 m.....	364 87
Bickle—Main Post Road.....	F. Bickle.....	5	frt'nly	8 m., 17 d. from July 15, '14.....	483 33
Big Bay—Prince Rupert.....	H. Peck.....	25	1	12 m.....	54 00
Bold Point—Mail Steamer.....	Miss Sadie Howard.....	400 yd.	as req.	9 m. from July 1, '11.....	120 00
Bowen Island—Steamer Wharf.....	R. H. Green.....	4	12	9 m. from July 1, '11.....	18 75
Brackendale—Upper Squamish.....	Mrs. A. R. Mawbey.....	15	weekly	12 m.....	156 00
Brechin—Nanaimo.....	J. Cullen.....	2½	6	12 m.....	200 00
Bryamar—Catch Post.....	W. Roberts.....	500 yd.	6	12 m.....	156 00
Burns Lake—Baggage Car.....	R. A. Slaker.....	20 yd.	4	6 m., 25 d. from Sept. 5, '14.....	75 00
Burns Lake—François Lake.....	L. O. Forde.....	16	weekly	12 m.....	59 42
Burns Lake—Railway Station.....	M. H. Laidlaw.....	4	4	12 m.....	520 00
Cadboro Bay—Victoria.....	F. W. Patton.....	6	4½	4 m. from Dec. 1, '14.....	183 00
Cameron Lake—Railway Station.....	T. P. McBoy.....	300 yd.	as req.	8 m. from Aug. 1, '14.....	25 00
Cedar—Nanaimo, R. R. No. 2.....	A. York.....	6	6	12 m.....	0 66
Cedarvale—Railway Station.....	E. Graham.....	1½	4 & 6	12 m.....	237 57
Chainadaska—Steamer Wharf.....	P. Milne.....	1	2	5 m. to Aug. 31, '14.....	227 00
" " " ".....	P. James.....	1	2	7 m. from Aug. 31, '14.....	10 42
Chemainus—Keeper Island.....	Rev. W. Lemmins.....	5	3	12 m.....	14 88
Chemainus—Ladysmith.....	E. C. Southin.....	7	6	12 m.....	243 00
Chemainus—Railway Station.....	E. J. Palmer.....	1	24	12 m.....	632 73
Chicken's Lake—Railway Station.....	D. B. Jennings.....	1	2	8 m. to Nov. 30, '14.....	240 00
Church House—Mail Steamer.....	W. Thompson.....	1	2	12 m.....	17 30
Cobble Hill—Railway Station.....	J. A. Porter.....	40 yd.	12	12 m.....	50 00
Coolwood—Railway Station.....	C. H. Goodall.....	2	12	12 m.....	80 00
Comox—Lazo.....	C. H. Pigott.....	5	3	11 m. to Feb. 28, '15.....	104 00
" " " ".....	W. Partington.....	5	3	1 m. from Feb. 28, '15.....	137 50
Comox—Railway Station.....	E. T. Cliffe.....	4	6	5 m., 3 d. from Oct. 29, '14.....	12 50
Comox—Sandwick.....	O. Davis.....	4	5, 2	12 m.....	228 92
Comox—Steamer Wharf.....	C. C. Pierey.....	1½	5, 1	12 m.....	415 00
Combs—Railway Station.....	W. Ford.....	1	6	3 m. to June 30, '14.....	175 39
" " " ".....	W. Fraser.....	1	6	9 m. from June 30, '14.....	25 00
Copper River—Railway Station.....	P. R. Skinner.....	1	1	12 m.....	75 00
Courtenay—Cumberland, R. R. No. 1.....	A. Maxwell.....	6	6	12 m.....	100 00
Courtenay—Headquarters.....	A. M. Hilton.....	7	4	12 m.....	416 25
Cowichan Bay—Cowichan Station.....	A. Frumento.....	3	6	7 m. to Oct. 31, '14.....	380 00
Cowichan Bay—Genoa Bay.....	G. R. Elliott.....	2½	12 s.t.	9 m. from July 1, '14.....	70 00
Cowichan Lake—Duncan Station.....	Price Bros.....	2½	w'kly & fort-nightly		112 11
" " " ".....	J. Marsh.....	2½	3	3 m. to June 30, '14.....	60 00
Cowichan Station—Railway Station.....	P. Frumento.....	75 yd.	24	12 m. from June 30, '14.....	80 00
Cowichan Station—R. R. No. 1.....	O. P. Stamer.....	1½	6	5 m. from Nov. 1, '14.....	303 00
Craicoff—Steamer Wharf.....	T. Bennett.....	1	1	12 m.....	25 00
Craig's Crossing—Mail Catch Post.....	J. Craig.....	1	6	12 m.....	40 00
Crofton—Westholme.....	B. W. Devitt.....	4½	6	10 m. to Jan. 31, '15.....	250 00
" " " ".....	J. Devitt.....	4½	6	2 m. from Jan. 31, '15.....	50 00

APPENDIX B—Continued.

DETAIL of all payments for Mail Transportation in Victoria Postal Division, &c.—Continued.

Name of Route.	Name of Contractor.	Distance in Miles.	No. of Trips per Week.	Period, in Months and Days.	Amount.
					\$ cts.
Cumberland—Railway Station.....	A. Maxwell.....	4	10	12 m.	217 79
Cumberland—Royston Ry. Sta.....	J. Willard.....	4 1/2	6	5 m., 3 d. from Oct. 29, '14	152 60
Cumberland—Steamer Wharf.....	Can. Collieries Co.	12	6	12 m.	282 71
Cumberland—Union Bay.....	Union Steamship Co.	12	4	6 m., 29 d. to Oct. 20, '14....	123 91
Deerholme—Dunn Station.....	J. Williams.....	3 1/2	6	12 m.	173 04
Deerman Island—Steamer Wharf.....	J. W. Pierce.....	1	4	12 m.	125 78
Departure Bay—Railway Station.....	S. Meredith.....	6	6	12 m.	150 00
Duncan Station—Maple Bay.....	R. C. B. Foote.....	4 1/2	3	12 m.	254 37
Duncan Station—Railway Station.....	D. Ford.....	200 yd.	24	1 m. to April 30, '14.	16 65
	J. Marsh.....	400 yd.	24	11 m. from April 30, '14.	275 00
Duncan Station—Tzouhalem.....	W. Morley.....	3	6	12 m.	240 00
East Sooke—Mail Post Road.....	W. J. Burnett.....	10	1	12 m.	125 00
East Wellington—Railway Station.....	W. T. Haugban.....	3	6	12 m.	400 00
Endako—Railway Station.....	G. H. Kerr.....	150 yd.	4	6 m., 25 d. from Sept. 6, '14	28 50
Errington—Railway Station.....	G. Buttery.....	2 1/2	4	12 m.	120 00
Esquimalt—Victoria.....	P. D. Johnston.....	4	12	12 m.	845 00
Extension—Nanaimo, R. R. No. 1.....	A. J. McMillan.....	8	6	12 m.	487 24
Francois Lake—Ootsa Lake.....	J. Stoyloff.....	30	12	12 m.	500 00
Ganges—Ganges, R. R. No. 1.....	H. Caldwell.....	11	4	12 m.	606 97
Gibson Heights—Gibson Landing.....	W. G. Fletcher.....	2	6	12 m.	50 00
Gibson Landing—Mail Steamer.....	Mrs. E. Fletcher.....	1 1/2	6	12 m.	155 00
Gillies Bay—Vananda.....	P. H. McElroy.....	10	2	10 m., 17 d. from May 15, '14	196 57
Gitwangak—Catch Post.....	H. Da Venet.....	100 yd.	4	3 m. to June 30, '14.	13 00
Gitwangak—Catch Post.....	J. A. Sampare.....	100 yd.	6	9 m. from June 30, '14.	43 75
Goldstream—Railway Station.....	W. Miller.....	4	6	12 m.	80 00
Gordon Head—Victoria R. R. No. 4.....	W. J. Williamson.....	14	6	12 m.	519 73
Gowland Harbour—Heriot Bay.....	H. A. Bull.....	2 1/2	1	12 m.	52 00
Graham Centre—Masset.....	G. McQuaker.....	25	Weekly & fortnightly		
				1 m., April '14.....	22 75
				1	30 00
Granite Bay—Steamer Wharf.....	H. Twidle.....	1	1	12 m.	25 00
Green Point Rapids—Mail Steamer.....	A. P. Allison.....	300 yd.	2	12 m.	25 00
Half Moon Bay—Mail Steamer.....	Mrs. C. Lyell.....	1	3	3 m. from Jan. 1, '15.....	12 50
Happy Valley—Luxton.....	Mrs. J. Luff.....	3	3	12 m.	75 00
Harbledown—Minstrel Island Landing.....	W. H. Galley.....	7	1	12 m.	130 00
Hayport—Railway Station.....	O. Dupuis.....	100 yd.	4	12 m.	43 35
Hazelton—Kispiox.....	H. Taylor.....	20	1	6 m. to Sept. 30, '14.	150 00
Hazelton—Kispiox.....	R. Haysom.....	20	1	6 m. from Sept. 30, '14.	156 00
Hazelton—Manson Creek.....	H. M. Besch.....	100	10 per season	Summer Service.....	523 00
				4	712 00
Hazelton—South Hazelton Station.....	R. S. Sargent.....	1 1/2	4	12 m.	24 00
Harlot Bay—Steamer Wharf.....	H. A. Bull.....	50 yd.	4	12 m.	20 00
Hillier's Crossing—Railway Station.....	F. C. Drake.....	40 yd.	6	12 m.	20 00
Hillbank—Railway Station.....	M. S. Cope.....	40 yd.	12	6 m. to Sept. 30, '14.	20 00
Hillbank—Railway Station.....	P. E. Baskett.....	40 yd.	12	6 m. from Sept. 30, '14.	20 00
Holberg—Port Hardy.....	C. Bierregard.....	30	fort-nightly	12 m.	480 00
				4	80 00
Hornby Island—Steamer Wharf.....	T. Smith.....	2	4	12 m.	25 00
Houston—Railway Station.....	F. L. Mosher.....	50 yd.	4	12 m.	37 50
Hubert—Railway Station.....	W. Gale.....	1	2	9 m. from July 1, '14.....	29 69
Inverness—Railway Station.....	R. G. Johnston.....	1	4	12 m.	32 00
Irvine's Landing—Steamer Wharf.....	T. Damos.....	1	4	12 m.	60 00
Keating—Railway Station.....	W. S. Butler.....	300 yd.	6	13 m.	120 00
Kingsome Inlet—Steamer Landing.....	A. E. Halliday.....	4	1	12 m.	87 50
Kitimat—Kitimat Mission.....	G. L. Anderson.....	4	fort-nightly	12 m.	166 83
				4	12 72
Kitimat—Mail Catch Post.....	J. W. Paterson.....	1 1/2	4	9 m. to Dec. 31, '14.	56 75
Kitimat—Mail Catch Post.....	C. Durham.....	100 yd.	4	3 m. from Dec. 31, '14.....	10 83
Kitsumkelum—Catch Post.....	W. J. Goodwin.....	200 yd.	4	12 m.	60 00
Koekholt—Baggage Car.....	W. H. Stevens.....	20 yd.	4	2 m., 29 d. from Jan. 3, '15.	801 48
Koksilah—Railway Station.....	Mrs. M. Fernyough.....	200 yd.	12	12 m.	460 00
Ladysmith—R. R. No. 1.....	R. Ivey.....	25	3	12 m.	390 00
Ladysmith—Railway Station.....	T. Bryant.....	400 yd.	24	12 m.	46 00
Ladysmith—Letter Boxes.....	Inkster Bros.....	2	6	12 m.	40 00
Langford Station—Railway Station.....	J. M. Mellis.....	100 yd.	6	12 m.	32 00
Lakelse—Terrace.....	F. C. Cowell.....	12	1	3 m. to June 30, '14.	32 00
Lakelse—Terrace.....	A. D. Long.....	12	1	2 m. to Aug. 31, '14.	189 58
Lakelse—Terrace.....	J. B. Johnston.....	12	1	7 m. from Aug. 31, '14.	
Lasqueti—Nanaimo.....	P. Anderson.....	31	weekly & fort-nightly	12 m.	220 00

APPENDIX B—Continued.

DETAIL of all payments for Mail Transportation in Victoria Postal Division, &c.—Continued.

Name of Route.	Name of Contractor.	Distance in Miles.	No. of Trips per Week.	Period, in Months and Days.	Amount.
					\$ cts.
Lake Kathleen—Railway Station.	D. B. Jennings.		2	4 m. from Dec. 1, '14.	8 75
Lorne Creek—Railway Station.	K. M. Morrison.		4	12 m.	79 45
Masset—Port Clements.	G. McQuaker.	25	weekly & fortnightly	3 m. to June 30, '14.	57 50
Masset—Port Clements.	A. R. Mallory.	25	"	7 m. to Jan. 31, '15.	230 00
Masset—Port Clements.	Inlet Transfer Co.	25	"	2 m. from Jan. 31, '15.	30 00
Masset—Tow Hill.	E. W. Baker.	15	"	12 m.	312 00
Millstream—Railway Station.	F. S. Mitchell.	5	2	12 m.	150 00
Milne's Landing—Victoria.	G. P. Butcher.	25	1	3 m., 5 d. to July 5, '14.	36 90
Myrtle Point—Mail Steamer.	F. C. Riley.	150 yd.	3	9 m. from July 2, '14.	29 89
Nanaimo—Comox Wharf.	E. A. Hoskin.	300 yd.	3	12 m.	59 51
Nanaimo—North Gabriola.	R. Hoggan.	4	2	12 m.	200 00
Nanaimo—Railway Station.	E. A. Hoskin.	1	24	12 m.	800 00
Nanaimo—Steamer Wharf.	E. A. Hoskin.	300 yd.	4	6 m., 29 d. to Oct. 29, '14.	148 75
Nanaimo—Letter Boxes.	E. A. Hoskin.	1	7	12 m.	591 00
Nanaimo, Vancouver—Steam. Wharf.	E. A. Hoskin.	300 yd.	17, 19, 26	12 m.	528 74
Nanaimo Bay—Catch Post.	Newcastle Lumber Co.	50 yd.	as req'd.	12 m.	50 00
New Hazelton—Railway Station.	E. McMullen.	1	4	1 m., April, '14.	20 00
New Hazelton—Railway Station.	A. M. Ruddy.	1	4	11 m. from April, '14.	253 75
North Bulkley—Railway Station.	T. Aitken.	2	4	12 m.	102 00
Olson Lake—Boat Landing.	Mrs. C. Nims.	5	1	7 m. from Sept. 1, '14.	17 50
Olson Lake—Powell River.	A. Lambert.	20	1	12 m.	12 35
Otter Point—Shirley.	E. Clark.	6	1	12 m.	66 48
Otter Point—Victoria R. R. No. 2.	H. Clark.	35	4	2 m., 5 d. to July 5, '14.	173 39
Pacific—Railway Station.	T. H. McCubbin.	200 yd.	3	12 m.	65 04
Parksville—Qualicum.	A. B. Crump.	9	1	6 m.	480 38
Parksville—Railway Station.	Mrs. A. Hirst.	1	6	12 m.	377 50
Port Alberni—Railway Station.	A. E. Waterhouse.	200 yd.	6	12 m.	100 00
Port Essington—Railway Station.	J. Adams.	3	4	12 m.	340 50
Port Hardy—Quatsino.	E. Evenson.	17	2	12 m.	360 00
Port Neville—Steamer Wharf.	H. Fyfe.	1	1	12 m.	15 00
Powell River—Steamer Landing.	A. Lambert.	20	1	6 m. from Oct. 1, '14.	74 00
Powell River—Steamer Wharf.	Powell River Co., L.	600 yd.	as req'd.	12 m.	125 00
Prince Rupert—Launch <i>Lyness</i> .	The Union Transfer & Storage Co., Ltd.			Special trip Dec. 23, '14.	0 75
Prince Rupert—Railway Station.	Union Transfer Co.	1	4	12 m.	170 25
Prince Rupert—Steamer Wharf.	Union Transfer & Storage Co., Ltd.			12 m.	483 00
Qualicum Beach—Railway Station.	E. Bunting.	300 yd.	6	19 d. from Mar. 13, '15.	3 20
Quick Station—Baggage Car.	W. H. Stevens.	2½ yd.	4	3 m., 27 d. from Sept. 6, '14.	33 99
Remo—Catch Post.	J. Neidhart.	1	2	12 m.	52 00
Roberts Creek—Mail Steamer.	L. H. Roberts.	3	3	12 m.	71 25
Rock Bay—Steamer Wharf.	W. Struthers.	200 yd.	2	12 m.	30 00
Rocky Point—Victoria R. R. No. 1.	T. Parker.	25	3	12 m.	728 11
Rose Lake—Railway Station.	A. D. McAllister.	300 yd.	4	5 m., 15 d. to Sept. 15, '14.	21 44
Rosswood—Terrace.	Mrs. A. Ross.	29	fortnightly	12 m.	260 00
Roy—Mail Steamer.	G. Byers.	1	1	12 m.	50 00
Royal Oak—Railway Station.	J. W. Pimlott.	50 yd.	12	12 m.	50 00
Royal Oak—R. R. No. 1.	J. W. Songhurst.	12	6	12 m.	893 31
Royston—Railway Station.	J. B. Lugg.	290 yd.	6	3 m. from Jan. 1, '15.	19 00
Sandwick—Railway Station.	Jas. Parkin.	1	6	18 d. to Nov. 15, '14.	7 50
Sandwick—Railway Station.	E. T. Cliffe.	1½	6	4 m., 15 d. from Nov. 15, '14.	83 29
Sandwick—R. R. No. 1.	J. Parkin.	14	3	12 m.	436 54
Savory Id.—Wharf.	R. S. Sherman.			Summer Service.	10 50
Savory Id.—Wharf.	H. M. Kiefer.	560 yd.	as req'd.	1 m. from Mar. 1, '15.	0 33
Sayward—Wharf.	H. O. Sacht.	2	4	12 m.	200 00
Shawigan Lake—Railway Station.	Mrs. C. Koenig.	50 yd.	12	12 m.	50 00
Sidney—R. R. No. 1.	J. McNaught.	12	6	12 m.	551 24
Sidney—Railway Station.	J. Critchley.	300 yd.	6	3 m. to June 30, '14.	12 50
Sidney—Railway Station.	J. McNaught.	300 yd.	6	9 m. from June 30, '14.	37 50
Silverthorne—Railway Station.	H. Silverthorne.	1½	2	42 m.	100 00
Skeena Crossing—Catch Post.	B. R. Jones.	100 yd.	4	10 m. to Jan. 31, '15.	7 00
Skidegate—Thell.	E. C. Turney.	26	Weekly & fortnightly	12 m.	635 00
Smithers—Railway Station.	J. H. Beaton.	175 yd.	6	12 m.	382 00
Smithers—Tekkwa.	J. McRae.			Special Trips.	25 00
Somerset—Railway Station.	Miss W. Herd.	100 yd.	12	12 m.	100 00
South Bulkley—Railway Station.	W. Mitchell.	50 yd.	4	12 m.	21 50

APPENDIX B—Continued.

DETAIL of all payments for Mail Transportation in Victoria Postal Division, &c.—Concluded.

Name of Route.	Name of Contractor.	Distance in Miles.	No. of Trips per Week.	Period, in Months and Days.	Amount.
					\$ cts.
South Wellington—Railway Station.....	J. Taylor.....	$\frac{1}{2}$	24	12 m.....	210 00
Stapleby—Uclulet.....	G. W. Grant.....	$\frac{3}{4}$	2	6 m. from Oct. 1, '14.....	25 00
Stillwater—Mail Steamer.....	J. M. O'Brien.....	200 yd.	2	12 m.....	24 00
Strawberry Vale—Victoria R. R. No. 3.....	E. S. R. Walford.....	16	6	3 m. to June 30, '14.....	156 82
Surge Narrows—Wharf.....	J. Jones.....	1	Weekly.	12 m.....	25 00
Terrace—Railway Station.....	G. Little.....	300 yd.	3	12 m.....	40 00
Thurlow—Mail Steamer.....	J. M. Forrest.....	300 yd.	3	12 m.....	25 00
Tillicum—Victoria.....	E. J. Craigmyle.....	2	6	12 m.....	150 00
Tod Inlet—Railway Station.....	W. S. Butler.....	2 $\frac{1}{2}$	12	12 m.....	310 00
Tofino—Vargas.....	Mrs. H. Malon.....	3	1	10 m. from June 1, '14.....	41 66
Topaz Harbour—Mail Steamer.....	W. J. Walker.....	$\frac{1}{2}$	1	12 m.....	21 66
Turgoose—R. R. No. 1.....	S. E. Spencer.....	8	6	12 m.....	526 41
Turgoose—Railway Station.....	S. Spencer.....	200 yd.	12	12 m.....	80 00
Union Bay—Railway Station and Steamer Wharf.....	J. Fraser.....	$\frac{1}{2}$	10	6 m., 15 d. to Oct. 15, '14.....	67 26
Union Bay—Railway Station and Steamer Wharf.....	F. Partridge.....	$\frac{1}{2}$	10	5 m., 16 d. from Oct. 15, '14.....	131 63
Vananda—Steamer Wharf.....	W. Embleton.....	300 yd.	2	12 m.....	90 00
Vananda—Steamer Wharf.....	A. G. Deighton.....	300 yd.	4	12 m.....	180 00
Vanarsdal—Railway Station.....	I. Edgar.....	1	4	12 m.....	56 38
Victoria—Xmas Special Delivery.....	Michael Dowdall.....			Special trips.....	11 00
Victoria—Xmas Special Delivery.....	City Livery Board & Sale Stables.....			Special trips.....	25 50
Victoria—Xmas Special Delivery.....	Victoria Trans. Co.....			Special trips.....	26 50
Victoria—Conveyance of Letter Carriers.....	Crown Realty Co. & British Columbia Electric Rail. Co.....		as req.	12 m.....	1,270 45
Victoria—Conveyance of Parcel Post Baskets from C.P.R. Station to Post Office.....	Victoria Trans. Co.....			6 m. from Oct. 1, '14.....	198 00
Victoria—Hauling Baskets.....	Victoria Trans. Co.....			Special service.....	216 00
Victoria—Japanese Steamers.....	Pacific Trans. Co.....			12 m.....	82 00
Victoria—Street Letter Boxes.....	S. E. King.....			12 m.....	3,000 00
Victoria—ss. <i>Monteagle</i> (China & Japan Mails).....	Victoria Trans. Co.....			Special trip, Mar. 21, '15.....	10 00
Victoria—Railway Station (E. & N.).....	Victoria Trans. Co.....	$\frac{1}{2}$	24	12 m.....	553 84
Victoria—Railway Station (V. & S.).....	Victoria Trans. Co.....	$\frac{1}{2}$	6	12 m.....	350 00
Victoria—R. R. No. 2.....	O. Searl.....	70	2 & 1.....	12 m.....	586 85
Victoria—R. R. No. 3.....	E. S. R. Walford.....	16	6	9 m. from July 1, '14.....	476 66
Victoria—Steamers <i>Sol Duc</i> & <i>Iroquois</i>	Victoria Trans. Co.....	$\frac{1}{2}$		12 m.....	312 00
Victoria—Trans-Pacific Steamers.....	Victoria Trans. Co.....	$\frac{1}{2}$		6 m. to June 30, '14.....	353 00
Victoria—Wharf.....	Victoria Trans. Co.....	$\frac{1}{2}$	26	12 m.....	516 00
Victoria—Willow Park.....	E. H. Rendell.....	23	12	12 m.....	80 00
Welcome Pass—Mail Steamer.....	Mrs. C. Lyell.....	$\frac{1}{2}$	2	9 m. to Dec. 31, '14.....	37 50
Wellington—Railway Station.....	J. G. McKee.....	$\frac{1}{2}$	12	12 m.....	144 00
Westholme—Railway Station.....	Mrs. G. Newhouse.....	200 yd.	24	12 m.....	120 00
Westmere—Mail Steamer.....	J. West.....	1	2	12 m.....	25 00
Whaletown—Steamer Wharf.....	N. Thompson.....	$\frac{1}{2}$	2	12 m.....	25 00
Wilson Creek—Mail Steamer.....	G. Walker.....	$\frac{1}{2}$	tri-weekly	12 m.....	50 00
Wyatt Bay—Mail Steamer.....	C. W. Stelfox.....	500 yd.	2	12 m.....	25 00

PARCEL POST DELIVERY.

Victoria—Parcel Post Delivery.....	Pacific Trans. Co.....			12 m.....	905 31
Total.....					\$44,991 03

APPENDIX B—Continued.

CONVEYANCE OF MAILS BY RAILWAYS.

DETAIL of all payments for Mail Transportation in the Dominion of Canada, made within the Fiscal Year ended March 31, 1915.

Name of Railway.	Period.	Amount.
		\$ cts.
Algoma Central and Hudsons Bay Railway.....	12 months.....	2,313 48
Algoma Eastern Railway.....	12 " (broken period).....	493 90
Atlantic, Quebec and Western Railway.....	12 ".....	5,640 30
Bay of Quinté Railway.....	12 ".....	6,271 06
Berlin and Northern Railway.....	12 ".....	260 00
Boston and Maine Railroad.....	12 ".....	3,640 57
British Columbia Electric Railway.....	12 ".....	5,205 04
Brookville, Westport and Northwestern Railway.....	6 " to Mar. 31, '15 (broken period).....	1,746 80
Canadian and Gulf Terminal Railway.....	12 ".....	1,989 94
Canadian Northern Railway.....	12 ".....	232,196 09
Canadian Pacific Railway.....	12 ".....	1,719,096 62
Cape Breton Electric Railway.....	12 ".....	2,185 54
Carleton and Gulf Shore Railway.....	12 ".....	3,286 85
Central Ontario Railway.....	12 ".....	8,010 38
Central Vermont Railway.....	12 ".....	7,870 32
Chatham, Wallaeburg and Lake Erie Railway.....	12 ".....	483 68
Dominion Atlantic Railway.....	12 ".....	17,273 94
Dominion Coal and Railway Company.....	12 ".....	1,176 88
Elgin and Havelock Railway.....	12 ".....	676 08
Fredericton and Grand Lake Coal and Railway Company.....	10 " from June 1, '14.....	739 80
Galt, Preston and Hespeler Railway.....	12 ".....	826 32
Grand Trunk Pacific Railway.....	12 ".....	100,746 99
Grand Trunk Railway.....	12 ".....	633,197 61
Great Northern Railway.....	12 ".....	8,511 38
Halifax and Southwestern Railway.....	12 ".....	21,737 83
Hamilton and Dundas Railway.....	12 ".....	225 24
Hamilton, Grimsby and Beamsville Railway.....	12 ".....	660 00
Hamilton Radial Railway.....	12 ".....	234 75
Hull Electric Railway.....	12 ".....	1,060 00
Intercolonial Railway.....	12 ".....	402,373 77
Intercolonial Railway (Ontario).....	12 ".....	200 00
Intercolonial Railway (New Brunswick).....	4 " to July 31, '14.....	474 88
Inverness Railway and Coal Company.....	12 ".....	3,436 74
Irondale, Bancroft and Ottawa Railway.....	12 ".....	1,222 56
Kent Northern Railway.....	12 ".....	676 08
London and Lake Erie Railway, Railway and Transportation Company.....	12 ".....	535 99
Lotbinière and Megantic Railway.....	12 ".....	1,690 20
Maine Central Railway.....	12 ".....	2,991 65
Manitoulin and North Shore Railway.....	12 " (broken period).....	267 68
Maritime Coal, Railway and Power Company.....	12 ".....	306 48
Michigan Central Railway.....	12 ".....	60,245 80
Moncton and Buctouche Railway.....	12 ".....	801 28
Montreal and Southern Counties Railway.....	10 " 27 days from May 4, '14.....	253 36
Napierville Junction Railway.....	12 ".....	373 35
National Transcontinental Railway.....	12 ".....	262 92
Nelson and Fort Sheppard Railway.....	12 ".....	1,592 40
New Brunswick Coal and Railway.....	12 ".....	1,453 32
New Brunswick and Prince Edward Island Railway.....	4 " to July 31, '14.....	310 73
New Westminster and Southern Railway.....	12 ".....	3,527 44
Niagara, St. Catharines and Toronto Railway.....	12 ".....	232 05
Northern New Brunswick and Seaboard Railway.....	8 " to Oct. 31, '14.....	495 12
Northern Pacific Railway.....	12 ".....	4,391 30
Ottawa and New York Railway.....	12 ".....	4,732 55
Pacific Great Eastern Construction Company.....	5 " 3 days from Oct. 23, '14.....	105 29
Père Marquette Railway.....	9 " to Dec. 31, '14.....	11,594 60
Port Arthur Municipal Railway.....	12 ".....	350 00
Prince Edward Island Railway.....	12 " and arrears.....	23,944 37
Quebec Central Railway.....	12 ".....	32,252 74
Quebec and Lake St. John Railway.....	12 ".....	16,529 28
Quebec, Montreal and Southern Railway.....	12 ".....	7,283 35
Quebec Oriental Railway.....	12 ".....	5,690 91
Quebec Railway, Light and Power Company.....	12 ".....	2,923 16
Red Mountain Railway.....	12 ".....	268 80

APPENDIX B—Continued.

DETAIL of all payments for Mail Transportation in the Dominion of Canada, made within the Fiscal Year ended March 31, 1915.

Name of Railway.	Period.	Amount.
		\$ cts.
Rutland Railway.....	12 months.....	2,079 42
St. John Bridge and Railway Extension Company.....	12 ".....	600 00
St. Lawrence and Adirondack Railway.....	12 ".....	5,458 02
St. Martin's Railway.....	12 ".....	1,325 67
Salisbury and Albert Railway.....	12 ".....	2,535 30
Sandwich, Windsor and Amherstburg Railway.....	12 ".....	610 00
Southampton Railway.....	8 " 17 days from July 15, '14.....	240 84
Sydney and Louisburg Railway.....	12 ".....	1,001 00
Temiscouata Railway.....	12 ".....	6,366 42
Temiskaming and Northern Ontario Railway.....	12 ".....	12,352 44
Thousand Islands Railway.....	12 ".....	650 88
Toronto, Hamilton and Buffalo Railway.....	12 ".....	3,968 85
Toronto Suburban Railway.....	12 ".....	100 00
Toronto and York Radial Railway.....	12 ".....	4,103 27
Vancouver, Victoria and Eastern Railway.....	12 ".....	6,335 85
Vancouver, Westminster and Yukon Railway.....	12 ".....	2,052 04
Victoria and Sidney Railway.....	12 ".....	422 67
Windsor, Essex and Lake Shore Railway.....	12 ".....	992 84
Total.....		3,441,741 65

APPENDIX B—Continued.

CONVEYANCE OF MAILES BY WATER.

DETAIL of all payments for Mail Transportation in the Dominion of Canada, made within the Fiscal Year ended March 31, 1915.

Name of Route.	Name of Contractor.	Distance in Miles.	No. of Trips per Week.	Period, in Months and Days.	Amount.
					\$ cts.
Ahmik Harbour—Barks Falls.....	Maganetswan River and Lakes Steamboat Line.....	50	6	Season 1914.....	1,392 00
Aiberni—Ucluelet.....	W. J. Stone.....	45	2	12 m.....	1,600 00
Anticosti—Esquimaux Point.....	N. Cormier.....	150	1	Season 1914.....	275 00
Anticosti—Mingan, Gaspé, etc.....	Robin, Jones & Whitman.....	313	3	".....	2,060 00
Anticosti—Quebec.....	A. H. Peters.....	345	3 per m.	".....	800 00
Arrowhead—Comaplix.....	Forest Mills of B.C.....	16	6	12 m.....	1,878 00
Basin Ste. Claire—Fox Bay, etc.....	Maritime and Commercial of the Lower St. Lawrence.....	120, 58	1, 2	Season 1914.....	250 00
Bear Island—Timogami, etc.....	Timogami Steamboat & Hotel Co.....	16	6	".....	90 75
Bersimis—Rimouski.....	Capt. A. Tremblay.....	35 & 25	2 & 1	".....	1,600 00
Bersimis—Hamilton Cove.....	W. M. Young.....	5	2	12 m.....	312 00
Blubber Bay—Vananda.....	Canadian Pacific Railway Co.....			12 m. (less deduction).....	55,632 45
British Columbia Services.....	Norman Lank.....	1	1, 2	12 m.....	294 00
Campobello—Eastport, Me.....	J. J. Skinner.....	30	13	12 m.....	600 00
Cape Scott—Shushartie.....	Glovesier Navigation Co.....	25	6	Season 1914.....	3,299 50
Caracquet—Shippegan.....	Ottawa River Navigation Co.....	103-2	6	".....	521 18
Carillon—Lacbine.....	A. Girard.....	9	3	".....	100 00
Chicoutimi—L'Anse aux Foins.....	Canada Steamship Lines.....	234	2, 4	".....	2,574 00
Chicoutimi—Quebec.....	Northern Navigation Co.....	110, 60	17, 14	".....	1,074 00
Collingwood—Owen Sound, etc.....	Victoria Navigation Co.....	25	6	".....	364 39
Cumberland—Ottawa.....	Jas. Purvis.....	39	7	".....	2,063 04
Cutler—Gore Bay.....	Sims Bros.....	22	6	Season 1914.....	1,250 00
Gore Bay—Kegawong.....	U. Cormier.....	55	52	".....	450 00
Cutler—Mantowning.....	Capt. J. B. Bélanger.....	78	3 per m.	9 m. to Dec. 31, '14.....	333 00
Esquimaux Point—Natashquan.....	H. T. Peterson.....	8	2 per w.	12 m.....	624 00
Father Point—Mail Steamers.....	J. Belfa.....	5	6	Season 1914.....	180 00
Gabriola Island—Nanaimo.....	Capt. J. D. Kenny.....	9	6	".....	300 00
Gamnoque—Admiralty Group of I's.....	G. H. Funnell.....	28	6	".....	360 00
Gamnoque—Clayton, N.Y.....	Boston and Maine Railroad.....	40	6	".....	107 20
Gamnoque—River Points.....	W. Powlis.....	11	6	".....	75 00
Georgeville—Newport.....	Wabigoon and Manitow Steamboat Co.....	25	3	".....	400 00
Glen Island—Glenora.....	Jas. Purvis.....	60	2	".....	700 00
Gold Rock—Wabigoon.....	Jas. Purvis.....			10 trips during April, '14.....	150 00
Gore Bay—Thessalon.....	Jas. Purvis.....			13 trips during Dec., '14.....	130 00
Gore Bay—Spanish.....	Jas. Purvis.....			7 trips during Dec., '14.....	105 00
Gore Bay—Spanish.....	Jas. Purvis.....			Season 1914.....	300 00
Gore Bay—Little Current.....	T. Rette.....	15	1	".....	300 00
Grandes Bergonnes—Tadoussac.....	Muskoka Lakes Navigation Co.....	246	6	".....	6,790 50
Gravenhurst—Rosseau, etc.....	Canada Atlantic and Plant S.S. Co.....	289	1	Jan. 6 to Jan. 26, '15.....	1,500 00
Halifax—Boston.....	Farquhar & Co.....			".....	18 44
Halifax—Magdalen Islands.....	The New York, New Foundland & Halifax S.S. Co.....	536		1 trip in Feb., '15.....	220 66
Halifax—St. John's, Nfld.....	The Gidley Boat Co.....			12 trips in Sept., '14.....	25 00
Honey Harbour—Penetanguishene.....					

APPENDIX B—Continued.

DETAIL of all payments for Mail Transportation in the Dominion of Canada, made within the Fiscal Year ended March 31, 1915.

Name of Route.	Name of Contractor.	Distance in Miles.	No. of Trips per Week.	Period, in Months and Days.	Amount.
					\$ cts.
Island of Orleans—Quebec	Quebec and Levis Ferry Co			Winter season 1914-15	2,500 00
Killarney—Owen Sound	Dominion Transportation Co	110	1	Season 1914	96 00
Kingsport—Parrsboro	Dominion Atlantic Railway	26	6	"	1,000 00
Kingston—Cape Vincent, N.Y.	St. Lawrence River Steamboat Co.	18	6	"	1,350 00
Kingston—Ottawa	Rideau Lakes Navigation Co.	145	2, 4	"	600 00
Kingston—Thousand Island Park	Canada Steamship Lines	48	6	"	300 00
Kingston—Wolfe Island	Municipality of Wolfe Island	6	6	"	200 00
Ladner—Steveston	G. W. Brewster	6	6	12 m.	590 00
Lakefield—Mount Julian	Wm. Thompson	18	6	Season 1914	300 00
Lake Megantic—Woburn	H. W. Albro	12	6	"	400 00
Les Escoumains—Trois Pistoles	A. Siros and J. E. Rioux	20	6	"	2,045 40
Levis—Quebec	La Traversée de Levis	1	133-153	9 m. to Sept. 30, '14, and extra trips	1,496 97
Lindsay—Sturgeon Point	Capt. Chas. Gray	9	12	Season 1914	300 00
Sturgeon Point—Sandy Point	"	24	6	"	
Laurdes du Blanc Sablon—Natasquan	J. Hebert	284	10 or more	"	1,650 00
Massett—Naden Harbour	H. Edenshaw	20	1	12 m.	975 00
Massett—Prince Rupert	Capt. H. B. Babington	100		1 trip in Oct., '14	25 00
Metlakatla—Prince Rupert	F. Parker	5	2	"	210 00
Montreal—Quebec	Canada S.S. Lines	180	6	Season 1914	3,150 00
Quebec—Montreal	"	180	6	"	
New Westminster—Westham Island	R. Jardine	17	6	12 m.	2,504 00
Niagara—Toronto	Canada S.S. Lines	36	2	Season 1914	1,034 80
Toronto—Niagara	"	36	2	"	
Norway House—Warren's Landing	Hudson's Bay Co.	20	2	"	162 00
Pembroke—Rapides des Joachims	Pembroke Transportation Co.	50	3, 6	"	100 00
Poribonca—Roberval	A. Donaldson	20	3	"	100 00
Port Arthur and Fort William—Silver Inlet	Twin Cities Transportation & Amusement Co.	50		" (61 round trips)	315 00
Prince Rupert—Queen Charlotte I'ds.	Grand Trunk Pacific Const S.S. Co.	120		12 m. (less deductions)	7,800 00
Prince Rupert—Skidegate	J. B. Lamb			1 trip	50 00
Prince Rupert—Spiller River	J. Wanner	25	13	trips	52 00
Prince Rupert—Welcome Harbour	W. H. Miller	25	1	12 m.	175 50
Quebec—North Shore Points	Dept. Marine and Fisheries			1 trip	51 62
San Josef Bay—Winter Harbour	H. Olsen	25	2	per m.	600 00
Selkirk—Warren's Landing	W. Rebinson	280	2	"	
Selkirk—Berrin's River	"	180	1	Season 1914	180 00
Selkirk—Grand Rapids	"	280	1	"	
Trenton—Twelve O'Clock Park	H. E. Groff	3-5	6	"	25 00
Vancouver—Indian River	Harbour Shipping Co.	21	6	12 m.	1,200 00
Vancouver—Kinscombe Inlet	Union S. S. Co.	275	1	"	
Vancouver—Roy	"	166	1	"	
Vancouver—Thurlow	"	146	1	"	
Vancouver—Churchouse	"	120	1	12 m.	15,170 00
Vancouver—Nelson Island	"	60	2	"	
Vancouver—Heriot Bay	"	100	1	"	
Vancouver—Craeford	"	213	1	"	
Vancouver—Concox	"	100	2	"	
Vancouver—McNab Creek	Marine Nav. & Eng. Co.	35	3, 6	12 m.	1,030 20
Vancouver—Point Cowan	"	14	1, 3	"	
Vancouver—Newport Beach	Terminal Stearn Navigation Co.	35	6	6 m. to Sept. 30, '14	573 20
Vancouver—Porteau	"	3	3	"	
Vancouver—Powell River	All Red Line	70	3	"	600 00

SESSIONAL PAPER No. 24

APPENDIX B—Continued.

DETAIL of all payments for Mail Transportation in the Dominion of Canada, made within the Fiscal Year ended March 31, 1915.

Name of Route:	Name of Contractor.	Distance in Miles.	No. of Trips per Week.	Period, in Months and Days.	Amount.
					\$ cts.
Vancouver—Prince Rupert.....	Grand Trunk Pacific Coast S.S. Co.	530	2	12 m (broken period).....	6,300 00
Vancouver—Squamish.....	Terminal Steam Navigation Co.....	35	6	6 m. from Sept. 1, '14.....	719 70
Howe Sound—Porteau.....	" " " ".....	3	3		
Vancouver—Hong Kong.....	Nippon Yusen Kaisha.....			5 trips.....	1,059 88
Yarmouth—Boston.....	Boston & Yarmouth S.S. Co.....	250	4		4,275 87
Payments made on account of S.S. <i>Lady Evelyn</i>				12 m.....	36,123 75
Total.....					156,186 98

APPENDIX B—Continued.

DETAIL of all payments for making and repairing Mail Bags, Mail Locks, during the Fiscal Year ending March 31, 1915.

To whom paid.	Particulars of Disbursement.	Amount.
		\$ cts.
Ontario Equipment Co.	Steel clamp locks, etc.	62,203 70
Francis Webster & Sons	Mail bagging	30,378 12
Smart Woods, Ltd.	Mail bags	26,591 95
The A. E. Rea Co.	"	17,946 62
A. A. Conover	"	10,363 56
Collector of Customs, Ottawa	Customs duties	8,637 70
George Low	Brass grommets, etc.	6,160 00
Hamilton Cotton Co.	Cotton twine	5,111 34
Canadian Pacific Railway	Freight	4,655 70
Grant, Holden, Graham Co.	Making bags, etc.	4,434 78
Roseiver General	Canada's share of cost and repairs to parcel post hampers	4,210 56
A. Roebette	Repairing mail bags	4,164 87
Westport Manufacturing and Plating Co.	Grommets	3,989 82
W. Holling	Repairing mail bags	3,628 87
J. McClement	"	3,218 97
Canada Steamship Lines	Freight	2,970 53
W. Hastings	Repairing mail bags	2,690 25
N. J. Rogers	"	2,215 50
W. Hanna	"	2,200 10
H. McLean	"	2,103 74
A. W. Chester	"	2,054 23
J. B. & E. Roy	"	1,888 27
E. Bergeron (Mrs.)	"	1,941 71
F. Montgomery	"	1,688 40
Pritchard Andrews Co.	Seal caps, etc.	1,659 82
A. Couvrette	Repairing mail bags	1,642 71
Pigeon Manufacturing Co.	"	1,639 94
The Two Macs	Making linen bags	1,599 07
Grand Trunk Railway Co.	Freight	1,547 64
W. Morel	Repairing mail bags	1,098 29
G. Lugsdin & Co.	"	1,073 22
Leater Storage and Cartage	Cartage	998 53
Martel & Dumouhel	Repairing mail bags	992 70
A. Goulet	"	911 52
A. Kirkpatrick	"	884 41
D. Choquette	"	814 60
Borbridge Western, Limited	Satchels	765 00
J. A. Ferland	Repairing mail bags	767 18
Mario Louise Martel	"	706 81
M. J. Dolan	"	705 87
John Jones	"	665 63
D. Pike Co.	Making parcel post sacks	658 80
J. Leckie Co.	"	658 80
Maydwell Manufacturing Co.	"	658 80
F. Dunn	Repairing mail bags	640 89
R. Craig	"	563 00
Edmondson & Petch	Parcel post sacks, etc.	470 00
Esmond Basket Co.	Parcel post hampers	402 10
W. H. Fenwick	Cartage	364 87
J. E. Laurent	"	335 60
Barbard & Co.	Blocks	285 49
American Tent and Awning Co.	Making mail bags	286 29
M. McKenzie, Limited	Newspaper sacks	180 00
Whitney & Pyle	Making parcel post sacks	174 83
Quebec and Lake St. John Railway	Freight	171 53
Canadian Northern Ontario Railway	"	158 04
A. McKeever	Lettering parcel post hampers	154 49
Horwood Bros.	Cartage	134 64
T. Little	Stencilling bases	123 73
A. Arter	"	124 80
Shedden Forwarding Co.	Handling rural mail equipment	108 22
H. Donaldson	Folding pouches	100 00
J. Hammond	Crating and shipping	52 15
Quebec Oriental Railway	Erecting mail catching posts	41 15
Manitoba Cartage and Warehousing Co.	Cartage	33 75
Dominion Warehousing Co.	"	40 39
Dymont Baker Lumber Co.	Blocks	60 00
Pony Express Co.	Cartage	30 39
M. Gaimor	"	25 00
Vokes Hardware Co.	Hardware	17 39
E. Lafond	Cartage	24 61
Norton's Cartage and Baggage Transfer	"	13 59
A. Martella	"	94 00
		19 00

APPENDIX B—Concluded.

DETAIL of all payments for making and repairing Mail Bags, Mail Locks, during the Fiscal Year ending March 31, 1915.

To whom paid,	Particulars of Disbursement.	Amount.
		\$ cts.
White Express	Cartage	86 95
Pinhey & Co.	Customs brokers fees	32 25
Intercolonial Railway	Freight	90 72
F. Adams	Cartage	19 50
M. M. Lothrop	Handling R. M. equipment	48 75
N. Lecuyer	Blocks	25 50
Mainland Transfer Co.	Cartage	52 50
Quebec Central Railway	Car rental	62 50
G. W. Murray & Co.	Blocks	35 00
L. A. Noel	"	17 50
Dixon & Murray	"	20 00
W. H. Clark & Co.	"	10 00
W. Howe	Repairs to locks	68 00
W. Hannah	Cartage	54 85
G. W. A. Potter	"	27 50
Canadian Express Co.	"	22 00
Imperial Laundry	Washing mail bags	40 40
Baker's Laundry	"	53 04
Edinboro Roperie	Cartage	15 03
Dominion Transfer Co.	"	18 00
Royal Stores	Gloves	10 50
Canadian Northern Cartage Co.	Cartage	39 25
Ben Hur Manufacturing Co.	Wooden tags	25 00
W. C. May	Leather tags	13 50
A. P. Sherwood, Com. Dominion Police	Expenses re Charlesbourg Ouest Inquiry	54 55
Ray of Quinte Railway	Cartage	10 64
A. D. Robert	"	1 25
SS. Earl Grey	"	7 48
Charlottetown Steam Navigation Co.	"	1 84
Central Press Agency	Etchings	8 70
W. Williamson	Lumber	5 25
Ottawa Transportation Co.	Cartage	1 07
Modern Machine Co.	Stamping keys	4 95
J. Daconess	Repairs to catching post	5 00
H. Cairns	Stencil	1 00
W. J. Graham	Mixture for testing cloth	5 65
G. Wilcox	Model for R. M. D. box	6 00
G. Gordon, Jr.	Handling R. M. equipment	5 37
G. Gorrie	"	5 37
G. Macnaughton	"	3 30
F. Scott	"	3 00
Rideau Lakes Navigation Co.	Freight	5 97
Christie Wood Working Co.	Blocks	9 25
H. J. Smith	Preparing plans	7 50
J. Boyling	Cartage	3 50
R. L. Hardy	"	7 00
E. J. Paquette	Freight	5 00
Ottawa Association for Blind	Repairs to parcel post hampers	4 20
R. & A. Proulx	Opening padlocks	3 25
M. P. Hogan	Wood brackets	6 25
Leather and Sports	Repairing satchels	75
W. E. McAlona	Cartage	75
Dominion Express Co.	Expressage	65
N. Ouellet	Repairs to catching post	50
E. Day	Chauffeur at Toronto	1,400 00
S. J. Meek	"	989 00
H. Hamlet	"	954 00
A. Dunlop	"	950 00
C. W. Corniel	"	887 63
W. A. Ross	"	550 50
H. I. McFarland	"	757 84
M. G. Stewart	"	776 00
E. W. Humphries	"	360 00
G. Hine	"	215 25
R. D. McLerie	Ottawa	1,200 00
E. Robitaille	Quebec	980 22
International Mail Equipment Co.	Rural mail delivery boxes	252,500 88
		455,000 00
	Total	707,500 88


W. J. GLOVER,
Accountant.

R. M. COULTER,
Deputy Postmaster General.

APPENDIX C.

ACCOUNTING POST OFFICES

MONEY ORDER AND OTHER TRANSACTIONS



APPENDIX C.

MONEY ORDER TRANSACTIONS.

The number of Money Order offices in operation on March 31, 1915, was 4,499, an increase of 225 over the previous year.

The total number of Orders issued during the year was 6,990,813, as against 7,229,964 for the previous year. The aggregate value was \$89,957,906.53, as against \$109,500,670.12 for the previous year.

4,876,823 of the Orders issued during the year with a value of \$64,723,940.75 were payable in the Dominion of Canada.

2,113,990, with a value of \$25,233,965.78 were payable abroad.

The number of Orders issued abroad and payable in Canada was 648,461, with an aggregate value of \$9,707,382.61.

The number of Orders issued in Canada on the United States was 1,072,865 and the value \$12,451,181.80.

The number of Orders issued in the United States on Canada was 532,465, and the value, \$7,430,685.

The following statement shows the number and value of Canadian Money Orders and Postal Notes paid in the United States:—

	Number. Year 1914.	Amount. Year 1914.	Number. Year 1915.	Amount. Year 1915.
Money Orders	1,014,225	\$13,238,833 89	1,072,865	\$12,451,181 8
Postal Notes.....	616,880	1,128,033 55	730,730	1,196,198 45
	1,631,105	\$14,366,867 44	1,803,595	\$13,647,380 25

The average value of Money Orders issued during the year was \$12.87, and the average commission received from the public was 9-294 cents.

The total receipts from all sources amounted to \$753,681.63, and the total expenditure, including the salaries of the inside service at Ottawa, to \$683,713.29, leaving an excess of receipts over expenditure of \$69,916.34.

APPENDIX C—Continued.

The average value of Money Orders issued in Canada, including both the local and foreign classes, and the average commission received thereon, are shown in the following statement embracing the past twenty years:—

	Average value of Orders issued.	Average Com- mission.
1896..	\$ 11 56	9.42 cents.
1897..	11 17	9.063 "
1898..	12 46	9.371 "
1899..	13 63	10.095 "
1900..	15 08	10.908 "
1901..	15 51	10.651 "
1902..	16 28	9.204 "
1903..	16 10	9.285 "
1904..	15 86	9.417 "
1905..	16 81	10.054 "
1906..	17 11	10.459 "
1907..	17 43	11.033 "
1908..	16 71	10.733 "
1909..	14 63	9.334 "
1910..	14 59	9.364 "
1911..	14 59	9.758 "
1912..	14 55	9.899 "
1913..	14 73	10.178 "
1914..	15 15	10.761 "
1915..	12 87	9.294 "

The falling off in Money Order business shown by the foregoing figures was caused by the war and the resulting disturbed financial conditions.

SESSIONAL PAPER No. 24

APPENDIX C—Continued.

The following statement shows the receipts and expenditure for the year ended March 31, 1915:—

RECEIPTS.

Commission from public..	\$ 649,723 61
Profit in exchange with other countries..	55,343 28
Void Money Orders issued between 1st Jan., 1913, and 31st Dec., 1913..	48,614 74
	<hr/>
	\$753,681 63

EXPENDITURE.

Ottawa Money Order Exchange Office:—

Permanent clerks..	\$84,450 86
Temporary clerks..	4,685 09
	<hr/>
	\$ 89,135 95

Approximate cost of clerical force employed at Money Order duties in city offices..	115,000 00
Commission paid to postmasters at country offices..	239,903 29
Balance of commission paid other countries..	69,916 95
Printing and stationery for head office..	3,661 50
One Remington typewriter, \$107.00..	107 00
One Roneo duplicator..	150 00
Financial papers and journals, and Canadian Railway Guide..	19 00
Printing, stationery, date stamps, etc., outside service..	25,885 17
	<hr/>
	\$ 543,778 86

Excess of receipts over expenditure.. \$ 209,902 77

Deducting civil government item for salaries at head office, Ottawa:—

Permanent clerks..	\$134,003 50
Temporary clerks..	5,982 93
	<hr/>
	\$ 139,986 43

Net revenue.. \$ 69,916 34

R. M. COULTER,

Deputy Postmaster General.

F. E. S. GROUT,

Superintendent,

Money Order Branch.

APPENDIX C—Continued.

MONEY ORDER TRANSACTIONS.

ANALYSIS of the Money Order Business of the Dominion of Canada for the year ended March 31, 1915.

	Number of Orders.	Amount.	Total.
		\$ cts.	\$ cts.
Total number and amount of Money Orders issued in—			
Ontario.....	2,194,782	25,663,483 44	
Quebec.....	992,127	13,621,391 67	
Nova Scotia.....	426,561	5,376,555 47	
New Brunswick.....	207,584	2,954,843 75	
Prince Edward Island.....	37,255	562,369 96	
Manitoba.....	617,520	7,710,849 38	
Saskatchewan.....	1,040,816	14,239,241 40	
Alberta.....	757,890	9,594,621 32	
British Columbia.....	702,899	9,856,320 96	
Yukon.....	13,379	378,024 30	
Total number and amount of Money Orders issued.....	6,990,813	89,957,906 53	
Total number and amount of Money Orders paid in—			
Ontario.....	2,395,813	27,070,522 85	
Quebec.....	800,563	11,187,216 13	
Nova Scotia.....	222,702	3,615,893 53	
New Brunswick.....	136,266	2,276,618 32	
Prince Edward Island.....	26,433	546,558 31	
Manitoba.....	1,187,630	14,697,988 59	
Saskatchewan.....	274,099	5,395,096 36	
Alberta.....	293,393	5,414,060 11	
British Columbia.....	304,537	5,553,924 68	
Yukon.....	1,563	52,452.16	
Total number and amount of Money Orders paid.....	5,642,999	75,810,351 45	
Total amount of Money Orders issued and paid.....			165,768,257 58

APPENDIX C—Continued.

MONEY ORDERS.

The number of offices situated in each of the several provinces of the Dominion for the past seven years was as follows:—

	1909.	1910	1911.	1912.	1913.	1914.	1915.
Ontario.....	1,150	1,191	1,219	1,242	1,313	1,418	1,463
Quebec.....	771	799	822	847	873	923	976
Nova Scotia.....	280	282	293	296	307	313	320
New Brunswick.....	169	168	172	180	188	205	209
Prince Edward Island.....	33	33	33	33	35	39	40
Manitoba.....	214	228	238	250	271	289	299
Saskatchewan.....	185	242	279	314	355	418	470
Alberta.....	123	150	203	225	261	307	341
British Columbia.....	182	210	235	280	312	356	375
Yukon.....	7	8	7	6	8	6	6
Total.....	3,114	3,311	3,501	3,673	3,923	4,274	4,499

The number of Money Orders issued in each of the provinces during the past six years is shown in the following statement:—

	1909-1910.	1910-1911.	1911-1912.	1912-1913.	1913-1914.	1914-1915.
Ontario.....	1,462,731	1,674,749	1,943,540	2,249,400	2,314,853	2,194,782
Quebec.....	689,772	767,449	872,343	1,009,494	1,058,370	992,127
Nova Scotia.....	303,606	325,200	362,180	416,417	414,347	426,561
New Brunswick.....	159,287	154,918	167,684	190,460	193,235	207,584
Prince Edward Island.....	24,636	25,374	27,027	30,632	31,142	37,255
Manitoba.....	383,314	423,315	511,167	579,927	609,469	617,520
Saskatchewan.....	409,950	511,290	669,926	858,219	968,725	1,040,816
Alberta.....	316,815	404,425	535,250	606,877	781,838	757,890
British Columbia.....	427,231	541,700	679,017	823,505	842,980	702,899
Yukon.....	10,410	10,476	9,623	11,632	13,420	13,379
Total.....	4,178,752	4,840,896	5,777,757	6,866,563	7,228,369	6,990,813

The total sums received in each province for Money Orders issued during same years were as follows (cents omitted):—

	1909-1910.	1910-1911.	1911-1912.	1912-1913.	1913-1914.	1914-1915.
Ontario.....	\$18,513,861	\$21,554,926	\$25,146,215	\$29,642,719	\$32,641,571	\$25,663,488
Quebec.....	10,433,195	11,348,248	12,713,948	14,614,485	16,013,433	13,621,392
Nova Scotia.....	4,115,863	4,374,325	4,815,748	5,370,698	5,566,825	5,376,556
New Brunswick.....	2,420,862	2,330,667	2,430,285	2,697,473	2,912,633	2,954,844
Prince Edward Island.....	369,564	375,092	398,236	448,844	504,712	562,370
Manitoba.....	5,426,855	5,875,071	7,328,677	8,230,479	8,630,161	7,710,849
Saskatchewan.....	6,559,824	8,024,158	10,455,057	13,980,386	15,712,547	14,239,241
Alberta.....	4,774,877	6,170,036	8,142,612	11,182,136	12,233,076	9,594,821
British Columbia.....	7,929,038	10,141,107	12,269,040	14,577,704	14,793,581	9,856,321
Yukon.....	417,221	421,222	366,073	408,268	460,131	378,024
Total.....	\$60,967,162	\$70,614,862	\$84,065,891	\$101,153,272	\$109,500,679	\$89,957,906

APPENDIX C.—Continued.
 TABLE showing the amount of Money Order transactions between the Dominion of Canada and other Countries, year by year, from July 1, 1868, to March 31, 1915.

Year.	AUSTRIA.		BELGIUM.		DENMARK, ICELAND AND FAROE ISLANDS.		FRANCE.		GERMANY.		HOLLAND.		HUNGARY.		ITALY.	
	Amount of Money Orders issued in Canada.	Amount of Money Orders payable in Canada.	Amount of Money Orders issued in Canada.	Amount of Money Orders payable in Canada.	Amount of Money Orders issued in Canada.	Amount of Money Orders payable in Canada.	Amount of Money Orders issued in Canada.	Amount of Money Orders payable in Canada.	Amount of Money Orders issued in Canada.	Amount of Money Orders payable in Canada.	Amount of Money Orders issued in Canada.	Amount of Money Orders payable in Canada.	Amount of Money Orders issued in Canada.	Amount of Money Orders payable in Canada.	Amount of Money Orders issued in Canada.	Amount of Money Orders payable in Canada.
1868.																
1869.																
1870.																
1871.																
1872.																
1873.																
1874.																
1875.																
1876.																
1877.																
1878.																
1879.																
1880.																
1881.																
1882.																
1883.																
1884.	1,929	1,295							16,100	5,612					11,482	592
1885.	1,146	8,353						5,107	23,039	7,137					23,273	620
1886.	2,113	4,550					8,724	16,720	29,425	7,447					30,362	865
1887.	3,726	4,686					20,400	12,717	40,318	9,700					48,000	1,331
1888.	7,305	8,812					27,077	13,656	39,797	9,792					31,478	1,517
1889.	15,376	4,397					31,719	13,853	30,929	10,518					32,044	1,564
1890.	16,764	4,743					33,190	17,675	34,093	9,804					39,025	1,067
1891.	11,474	8,654					38,375	22,985	31,265	10,462					48,761	939
1892.	15,303	9,200					30,879	31,370	31,370	10,202					57,628	871
1893.	12,753	11,358					37,736	39,266	34,491	13,295					48,071	851

SESSIONAL PAPER No. 24

1884.....	18,357	13,223	41,279	29,281	34,271	15,469	51,885	465
1885.....	11,957	13,734	39,792	27,570	29,162	15,029	26,824	1,291
1886.....	8,966	11,387	32,537	32,800	30,237	13,579	27,715	1,431
1887.....	8,311	13,470	37,860	28,654	31,212	15,433	30,715	1,533
1888.....	15,732	10,482	43,019	24,068	30,055	17,184	27,159	2,233
1889.....	11,439	14,445	43,768	26,801	28,650	19,632	29,807	1,323
1890.....	10,855	9,832	47,344	27,508	32,826	18,218	29,999	842
1901.....	11,356	12,470	51,800	32,390	38,980	16,587	106,145	818
1902.....	15,464	12,082	54,505	32,657	40,865	14,224	223,068	2,273
1903.....	17,392	11,523	71,189	33,767	52,907	15,600	305,513	2,710
1904.....	*7,816	15,618	75,555	52,598	58,702	24,067	546,233	4,758
1905.....	537,007	24,121	90,025	61,826	53,139	25,497	86,133	5,944
1906.....	783,131	33,059	104,825	72,996	67,351	28,264	18,550	6,211
1907.....	945,377	24,955	93,649	49,126	68,974	30,103	15,327	5,036
1908.....	1,871,929	24,955	157,071	88,524	84,332	43,663	7,236	13,342
1909.....	1,496,655	33,201	164,922	88,661	80,981	47,210	6,650	20,902
1910.....	1,854,433	34,103	192,594	92,963	91,234	41,705	8,104	18,701
1911.....	2,840,094	42,598	219,562	83,476	131,322	49,189	16,411	22,012
1912.....	3,687,417	48,403	243,870	90,415	146,371	56,216	29,121	35,365
1913.....	5,105,547	56,006	295,888	103,298	192,775	62,388	32,986	27,375
1914.....	5,595,553	61,875	312,884	102,417	214,364	74,356	34,187	31,476
1915.....	††887,907	63,314	††131,083	78,819	††59,346	25,665	9,847	24,289
		††13,429					††117,315	

* Three months' business only, from April 1, 1904, to June 30.
 † Nine months' business only, from October 1, 1888.
 ‡ From April, 1906 † Eight months.
 § Seven months' business only, from December 1, 1904.
 †† Nine months' only.
 †† Service suspended 8th August, 1914, on account of the war.
 †† but resumed 1st Feb., 1915.

SESSIONAL PAPER No. 24

1892	937,676	393,289	801	3,006	5,316	4,411	10	1,531	12
1893	845,930	412,688	952	3,078	1,117	1,268	165	1,840	36
1894	969,273	498,703	716	3,162	2,322	1,501	128	2,382	59
1895	818,384	487,912	760	4,453	2,470	2,537	400	1,024	126
1896	775,866	479,104	1,289	4,510	1,343	2,701	270	2,466	31
1897	744,886	493,685	1,324	5,777	1,07	3,001	182	1,900	32
1898	793,615	523,626	1,752	5,433	1,260	3,376	238	1,901	125
1899	819,647	524,665	1,579	5,524	585	3,347	217	2,513	27
1900	928,665	565,757	1,672	8,431	1,013	2,486	318	1,637	84
1901	1,023,039	519,497	1,940	9,312	1,595	2,189	177	2,138	88
1902	1,172,589	552,231	2,410	10,867	1,900	2,625	653	2,997	1,095
1903	1,497,414	636,034	2,753	10,257	1,306	3,790	512	3,102	398
1904	2,209,742	761,482	4,215	10,257	1,864	6,106	540	4,710	61
1905	2,180,446	863,931	4,563	6,944	1,864	5,042	109	4,717	109
1906	2,745,587	994,225	6,463	4,655	1,838	5,042	2,176	2,136	83
1907 (9 m.)	2,780,085	805,090	7,041	4,915	1,413	2,442	1,212	2,136	1,018
1908	5,233,743	1,338,460	11,119	5,948	2,000	3,378	1,535	2,483	40
1909	4,727,436	1,388,207	11,847	7,253	2,548	5,676	2,337	2,962	570
1910	3,565,285	1,219,304	13,147	5,158	2,747	7,033	2,320	3,189	502
1911	8,005,292	1,372,853	17,262	6,462	4,261	10,703	2,916	1,520	841
1912	11,038,270	1,528,012	18,890	3,454	4,480	13,646	3,382	1,557	528
1913	14,238,324	1,548,187	27,081	2,501	3,925	9,828	4,290	1,531	102
1914	15,429,441	1,884,398	29,402	2,361	4,612	13,043	6,102	2,231	262
1915	9,134,847	1,747,161	23,214	2,800	6,064	22,931	3,973	2,543	276
			973						

* Six months' business from January 1, 1893. † From April 1, 1903. ‡ From October 1, 1904.

APPENDIX C—Continued.

TABLE showing the amount of Money Order transactions between the Dominion of Canada and other British Possessions—Continued.

Year.	HONG KONG.		JAMAICA AND TURKS ISLAND.		LEeward ISLANDS.		NEWFOUNDLAND.		NEW SOUTH WALES.		NEW ZEALAND.		QUEENSLAND.	
	Amount of Money issued in Canada.	Amount of Money payable in Canada.	Amount of Money issued in Canada.	Amount of Money payable in Canada.	Amount of Money issued in Canada.	Amount of Money payable in Canada.	Amount of Money issued in Canada.	Amount of Money payable in Canada.	Amount of Money issued in Canada.	Amount of Money payable in Canada.	Amount of Money issued in Canada.	Amount of Money payable in Canada.	Amount of Money issued in Canada.	Amount of Money payable in Canada.
1868														
1869														
1870							321	142						
1871							216	614						
1872							328	7,328						
1873							4,321	5,019						
1874							3,656	4,928						
1875							4,799	3,807						
1876							5,753	6,014						
1877							7,197	6,930						
1878							5,305	8,499						
1879							5,699	12,280						
1880							6,245	23,076						
1881							5,061	21,569						
1882							3,570	22,452						
1883							4,883	19,901						
1884							4,309	20,644						
1885							5,415	24,448						
1886							777	4,039						
1887							695	6,481						
1888							718	8,557						
1889							1,627	15,599						
1890							1,635	16,462						
1891							1,101	19,847						
1892							1,712	10,450						
							1,722	5,344						
							1,827	10,781						
							3,162	324						
							515	2,247						
							88,134	88,134						

SESSIONAL PAPER No. 24

1893	3,888	5,331	1,441	5,052	3,984	4,072	21,349	125,389	2,970	3,512	3,735	1,067	1,368
1894	4,856	6,139	1,166	6,207	6,981	5,144	13,268	226,234	3,862	2,738	3,423	1,528	2,173
1895	4,047	8,601	1,815	6,034	2,953	5,117	20,306	125,076	4,857	3,536	4,802	1,348	2,295
1896	4,557	1,020	1,511	5,074	4,388	2,717	16,735	138,770	4,839	4,631	4,380	1,197	2,285
1897	3,712	5,722	1,743	8,899	6,459	2,623	18,811	43,397	3,956	4,943	5,463	1,700	2,780
1898	3,306	5,681	1,577	17,750	4,940	1,837	27,909	43,761	2,431	7,108	6,036	3,323	1,675
1899	1,749	6,289	1,684	11,711	6,729	2,573	33,612	44,924	5,601	6,127	9,419	2,988	2,260
1900	1,233	1,190	1,466	12,655	2,066	1,592	53,646	90,312	6,056	11,022	9,066	2,829	3,070
1901	1,871	1,223	1,073	6,766	1,156	3,871	78,569	53,503	5,292	10,490	9,253	2,464	1,628
1902	1,310	1,423	2,137	3,979	1,237	2,886	91,364	51,242	6,814	10,350	10,890	3,514	1,412
1903	1,905	1,981	1,898	4,098	1,310	3,016	129,802	61,998	3,854	9,826	8,319	2,405	1,707
1904	2,903	1,575	2,518	6,004	869	3,616	119,706	75,231	4,931	10,258	9,527	4,943	1,271
1905	4,296	1,397	3,158	8,033	953	3,791	100,650	70,058	8,983	5,292	3,690	1,893	2,990
1906	4,858	1,712	2,801	4,006	1,241	10,419	103,732	77,423	6,058	9,857	3,690	1,893	2,990
1907 (9 months)	6,250	1,167	2,154	3,415	2,642	12,050	79,567	57,666	8,147	8,854	4,661	2,013	2,609
1908	10,806	1,648	4,856	5,101	2,622	13,257	100,678	77,622	4,931	10,258	4,661	2,013	2,609
1909	9,754	1,784	4,102	6,296	3,062	8,474	81,808	87,652	7,058	13,324	14,486	4,661	2,609
1910	5,030	1,894	3,338	2,724	3,833	8,333	121,552	14,455	5,813	14,234	14,486	4,661	2,609
1911	7,338	1,396	3,799	2,475	4,366	8,623	130,009	98,702	7,783	14,702	14,486	4,661	2,609
1912	9,769	1,319	6,627	3,577	4,898	5,949	123,416	106,954	7,833	16,806	17,482	7,059	2,609
1913	16,602	2,019	9,472	3,386	4,567	5,906	173,637	126,880	10,377	22,368	20,253	5,981	5,036
1914	15,364	1,886	11,098	4,273	6,766	8,615	153,466	129,308	14,652	21,031	23,927	5,817	5,873
1915	12,917	2,408	10,595	4,039	7,162	7,262	119,403	124,533	20,422	41,831	33,292	6,044	5,873

* Three months' business only, from April 1, 1892.

† From October 1, 1905.

APPENDIX C—Continued.

TABLE showing the amount of Money Order transactions between the Dominion of Canada and other British Possessions—Continued.

Year.	SOUTH AUSTRALIA.		TASMANIA.		TRINIDAD.		UNION OF SOUTH AFRICA.		VICTORIA.		WEST AUSTRALIA.		WINDWARD ISLANDS.	
	Amount of Money Orders issued in Canada.	Amount of Money Orders payable in Canada.	Amount of Money Orders issued in Canada.	Amount of Money Orders payable in Canada.	Amount of Money Orders issued in Canada.	Amount of Money Orders payable in Canada.	Amount of Money Orders issued in Canada.	Amount of Money Orders payable in Canada.	Amount of Money Orders issued in Canada.	Amount of Money Orders payable in Canada.	Amount of Money Orders issued in Canada.	Amount of Money Orders payable in Canada.	Amount of Money Orders issued in Canada.	Amount of Money Orders payable in Canada.
1886														
1887	476	436	243	243					3,004	2,665				
1888	687	396	342	450					2,896	3,790				
1889	475	583	896	244					3,445	3,024				
1890	612	2,007	888	371					3,190	2,769				
1891	576	1,949	1,682	288					3,170	3,139				
1901	786	2,118	2,44	4,320					4,320	3,043				
1902	599	1,816	2,152	2,44					4,477	2,765				
1903	1,773	1,773	587	1,773					2,229	3,034				
1904	427	1,538	686	338	131	2,132	533	2,154	5,436	3,342				
1904	1,228	401	503	504	528	4,983	4,536	19,457	4,091	3,190				
1905	1,287	868	540	603	563	7,632	4,732	17,266	4,031	3,034				
1906	1,032	905	3,110	696	766	8,791	7,251	22,182	5,458	3,502	112	355	350	1,825
1907 (nine months)	1,254	948	1,006	536	419	9,487	5,685	15,357	4,389	3,701	863	949	840	5,303
1908	1,593	453	1,334	561	672	15,051	11,025	21,053	6,521	3,892	1,029	1,907	1,519	6,832
1909	1,340	376	1,133	376	1,169	14,523	10,780	20,971	5,393	3,888	1,096	992	1,166	6,240
1910	1,810	1,399	1,522	861	1,441	12,963	11,235	18,397	8,395	4,378	875	670	1,497	4,477
1911	1,341	1,632	1,886	830	1,813	19,416	11,745	18,503	9,107	4,276	1,433	942	1,801	3,131
1912	1,326	1,379	2,779	724	2,966	20,279	16,016	21,509	8,915	5,055	2,660	2,205	1,604	2,604
1913	1,828	2,285	2,343	1,022	3,238	16,707	18,115	18,115	9,615	2,061	2,061	2,388	3,876	2,411
1914	2,194	1,835	1,421	853	5,044	7,373	20,070	17,879	9,181	6,574	2,178	2,688	3,345	2,768
1915	1,520	2,196	1,824	1,397	5,051	3,435	11,227	16,576	19,830	8,963	1,754	2,421	4,893	1,868

* Nine months business, from October 1, 1904.

† Five months' business, from February 1 1906.

Exchange of Money Orders between Dominion of Canada and other countries for the years 1913-14 and 1914-15, was as follows:—

	Issued in Canada.				Payable in Canada.					
	Number, 1914.	Number, 1915.	Amount, 1914.		Number, 1914.	Number, 1915.	Amount, 1914.		Amount, 1915.	
			\$	cts.			\$	cts.		
Austria*	159,906	30,462	5,595,593	83	2,621	639	167,052	62	51,362	49
Bahamas	53	95	29,401	97	64	51	2,364	24	2,235	43
Barbados	2,304	1,091	253,119	63	1,573	168	79,047	32	23,640	39
Belgium*	10,143	2,784	4,612	29	6,70	524	13,043	49	22,931	14
Bermuda	353	411	6,102	25	256	217	2,230	81	2,743	88
British Guiana	585	463	65,314	36	292	124	5,772	22	3,170	38
Denmark*	3,176	754	992	33	3	15	265	22	173	31
Fiji	20	26	342,863	61	4,479	2,739	102,410	64	78,818	87
France \$	30,127	11,703	214,303	56	2,618	778	74,356	40	25,005	43
Germany*	11,879	3,150	1,841	24	65	51	1,241	86	909	73
Grenada	187	140	83,707	93	530	921	10,110	29	5,189	19
Holland*	5,502	1,599	18,303	82	128	131	1,886	00	2,308	11
Hong Kong	874	655	867,550	80	480	156	34,187	40	9,847	65
Hungary*	18,394	4,000	1,172,750	01	369	412	31,476	26	24,289	27
Italy*	96,697	25,533	11,607	99	251	194	1,272	69	4,039	63
Jamaica	1,052	960	879,930	52	330	411	8,321	22	13,307	30
Japan	18,494	14,781	6,705	68	194	218	8,615	37	7,291	51
Leeward Islands	780	833	4,588	96	56	1	987	00	14	16
Mexico**	231	33	153,406	06	11,797	12,560	129,307	84	124,533	21
Newfoundland	7,583	6,621	22,453	47	862	968	14,651	63	20,422	36
New South Wales	1,071	1,054	21,050	97	1,102	1,208	23,926	62	31,201	80
New Zealand	1,124	1,193	304,442	13	430	178	17,937	24	7,765	71
Norway	10,129	2,614	5,817	09	295	380	5,873	20	8,372	62
Queensland	315	301	199	10	45	57	537	59	363	14
St. Lucia	22	18	1,616	15	52	36	968	84	364	85
St. Vincent	116	209	2,133	84	130	131	1,835	33	2,195	78
South Australia	137	93	580,984	01	839	327	41,249	90	17,821	82
Sweden†	13,011	4,548	48,431	38	411	122	6,058	28	3,743	76
Switzerland*	3,304	814	1,421	47	80	81	233	22	1,300	04
Tasmania	188	164	3,043	95	291	249	7,373	30	3,434	87
Trinidad	451	438	20,069	51	747	708	17,878	78	16,576	30
Union of South Africa	1,257	811	11,226	53	87	108	1,884,397	85	1,747,163	91
United Kingdom*	1,240,436	991,115	15,429,441	59	87,181	89,403				

APPENDIX C—Continued.

Exchange of Money Orders between Dominion of Canada and other countries for the years 1913-14 and 1914-15, was as follows:—

	Issued in Canada.				Payable in Canada.			
	Number. 1914.	Number. 1915.	Amount. 1914.	Amount. 1915.	Number. 1914.	Number. 1915.	Amount. 1914.	Amount. 1915.
United States.....	1,014,228	1,072,865	13,238,833 89	12,451,181 80	509,507	532,465	7,086,502 37	7,430,085 27
Victoria.....	660	661	9,131 13	10,829 52	435	628	6,573 52	8,962 07
West Australia.....	461	141	2,178 23	1,763 69	178	181	2,588 34	2,921 35
	2,650,880	2,113,990	43,387,442 83	25,233,965 78	629,818	648,661	9,807,313 38	9,707,382 61

* Service suspended 8th August, 1914, on account of war. † Including Finland.
 and Canada there is not a direct exchange of Money Orders. Service was suspended from 8th August to 31st August, 1914, on account of the war. ‡ Service sus-
 pended 8th August, 1914, on account of the war. Re-opened 1st February, 1915. ** Service suspended 18th November, 1914.

TABLE showing the General Operations of the Money Order System in the Dominion of Canada, year by year, from July 1, 1867, to March 31, 1915.

Year.	Number of Money Order Offices.	Total Number of Money Orders Issued.	Total Amount of Money Orders Issued. \$ cts.	WHERE PAID.		Amount of Orders Issued in Other Countries payable in Canada. \$ cts.	Gross Revenue from Fees on Money Orders, profit on Foreign Exchange, etc. \$ cts.	Expenditure for Stationery, Printing and Miscellaneous. \$ cts.	Losses sustained in conducting the Money Order system. \$ cts.
				In Canada.					
				In Canada. \$ cts.	In Other Countries. \$ cts.				
1868.	515	90,163	3,352,861 40	393,118 00	90,379 92	29,942 57	30,650 65	2,353 55	
1869.	550	96,627	3,543,644 95	370,330 18	100,822 84	30,935 12	32,594 17	3,169 99	
1870.	558	110,021	3,910,249 90	420,639 95	117,913 89	33,477 71	31,746 57	1,584 74	
1871.	571	120,521	4,546,133 63	478,698 68	126,694 06	38,405 55	33,923 68		
1872.	634	136,422	5,154,120 13	581,100 37	147,350 16	44,682 25	40,366 85	478 35	
1873.	634	161,696	6,233,905 86	670,200 86	160,636 80	53,019 45	42,271 89	2,036 32	
1874.	662	179,851	6,757,427 17	667,254 56	177,501 49	50,263 36	47,362 18	118 94	
1875.	687	181,091	6,711,538 08	579,444 31	181,091 07	54,300 22	49,416 12	796 64	
1876.	736	238,668	7,866,618 24	708,805 06	350,314 21	64,800 59	56,269 25	4,259 21	
1877.	754	253,962	8,856,821 13	691,205 14	408,985 99	64,847 50	51,740 00	6,166 49	
1878.	769	269,417	7,130,806 77	718,318 59	438,745 80	56,847 03	47,112 00	456 68	
1879.	772	281,725	6,788,723 29	702,202 21	505,833 69	55,008 42	47,222 93	147 00	
1880.	775	306,088	7,297,337 06	822,126 20	668,651 87	58,276 28	46,287 42	288 20	
1881.	786	338,238	7,235,212 66	6,679,547 44	1,002,734 96	60,835 25	47,723 80	161 26	
1882.	806	372,248	8,334,153 57	7,018,526 04	1,194,628 92	65,392 04	52,449 62	110 78	
1883.	828	419,613	9,490,899 62	7,634,785 27	1,335,627 53	65,485 20	67,053 02	58 85	
1884.	846	463,362	10,067,834 80	7,071,919 70	2,095,915 19	67,870 31	71,499 12	882 61	
1885.	885	469,243	10,384,210 90	8,254,003 12	2,130,207 87	73,592 86	68,211 35	4,293 59	
1886.	910	520,458	10,231,189 30	8,146,005 87	2,245,957 32	71,734 83	76,216 09	25 30	
1887.	933	574,809	10,328,984 31	8,093,886 92	2,235,097 50	79,325 86	76,845 15	1,179 14	
1888.	944	630,368	10,916,617 83	8,920,775 78	2,305,842 05	81,077 39	83,809 21	3,112 85	
1889.	960	673,813	11,265,919 05	8,052,418 91	2,578,501 04	92,047 98			
1890.	1,027	780,303	11,597,861 02	9,359,454 48	2,638,427 14	96,007 40			
1891.	1,080	856,619	12,478,178 46	9,854,052 46	2,624,126 00	100,066 80			
1892.	1,120	919,996	12,825,701 12	10,210,099 00	2,613,692 12	102,462 61			
1893.	1,168	967,896	12,962,975 61	10,404,857 08	2,498,118 53	103,927 34			
1894.	1,183	1,012,410	13,245,900 19	10,487,970 72	2,758,710 17	108,024 13			
1895.	1,261	1,022,652	13,187,321 66	10,736,647 43	2,450,674 25	107,084 82			
1896.	1,310	1,131,732	13,081,860 62	10,736,661 04	2,353,109 58	106,343 67			
1897.	1,342	1,162,300	12,587,230 85	10,680,835 19	2,296,395 68	105,382 57			

APPENDIX C—Continued.

TABLE showing the General Operations of the Money Order System in the Dominion of Canada, year by year, from July 1, 1867, to March 31, 1915—Concluded.

Year.	Number of Money Order Offices.	Total Number of Money Orders Issued.	Total Amount of Money Orders Issued.	WHERE PAYABLE.		Amount of Orders Issued in Other Countries payable in Canada.	Gross Revenue from Fees on Money Orders, profit on Foreign Exchange, etc.	Expenditure for Salaries, Compensation to Postmasters, Printing, Stationery and Miscellaneous.	Losses sustained in conducting the Money Order system.
				In Canada.					
				\$	cts.				
1898	1,739	1,164,857	14,518,480	22	12,082,058	34	109,163	94	
1899	1,770	1,061,373	14,467,397	41	12,001,234	59	2,221,385	44	
1900	1,847	1,074,922	16,209,069	34	13,148,520	52	1,117,978	44	
1901	1,904	1,101,024	17,356,297	87	14,324,288	86	3,631,969	01	
1902	2,066	1,446,129	23,549,402	87	18,923,034	57	5,126,367	50	
1903	2,125	1,668,705	26,868,202	38	20,761,977	94	4,604,527	05	
1904	2,214	1,863,238	29,632,811	42	21,706,374	41	7,946,337	01	
1905	2,494	1,924,130	32,349,475	68	23,410,484	54	8,938,991	14	
1906	2,676	2,178,549	37,355,673	37	26,133,565	05	11,222,108	32	
1907 (nine months)	2,789	1,845,278	32,160,068	07	21,958,855	45	10,201,242	62	
1908	2,918	2,900,931	49,974,007	15	31,836,928	91	18,137,378	24	
1909	3,114	3,506,290	52,697,769	84	36,577,551	50	16,050,218	34	
1910	3,311	4,178,752	60,297,162	42	41,593,265	56	19,371,957	86	
1911	3,501	4,840,896	70,614,862	24	45,451,424	84	25,163,437	40	
1912	3,673	5,774,757	84,965,891	46	52,568,432	92	31,497,458	54	
1913	3,923	6,866,563	101,153,272	42	61,324,029	61	39,829,242	82	
1914	4,274	7,227,964	109,500,070	12	66,113,221	29	43,387,448	83	
1915	4,499	6,980,813	89,937,906	53	64,723,940	75	25,293,985	78	

^aThis increase in the cost of management arises from the exhibition for the first time as a charge against the money order system, of the salaries of clerks in city post offices engaged exclusively in money order duties; also from the preliminary expenses incurred in organizing money order exchange with a number of additional countries, as stated in the report for the year ended June 30, 1883. ^bIncluding the amount of the "void" orders of the previous years. ^cIncluding payment for services partly chargeable to preceding year. ^dUnder the system of accounts introduced July 1, 1888, these items cannot be given separately.

F. E. S. GROUT,
Superintendent Money Order Branch.
 R. M. COULTER,
Deputy Postmaster General.

ACCOUNTING OFFICES, &c.

6 GEORGE V, A. 1916

APPENDIX C—Continued.

PROVINCE OF ONTARIO.

STATEMENT showing the Accounting Offices in operation, the Gross Postal Revenue, the number and amount of Money Orders issued and paid, and the amount of Commission thereon; the value of Postal Notes paid; and the Compensation, Salary and Allowances paid to the Postmaster at each Office respectively, during the year ended March 31, 1915.

Name of Office.	Gross Postal Revenue.		Number of Money Orders issued.	Total amount of Money Orders issued.		Total Commission from Public.	Number of Money Orders paid.	Total amount of Money Orders paid.		Total amount of Postal Notes paid.	Compensation paid to Postmasters on S. B. business.		Compensation paid to Postmasters on P. N. business.	Compensation paid to Postmasters on Annuity business.		Salary.	Forward allowance.	Allowance towards Rent, Fuel and Light.
	\$	cts.		\$	cts.			\$	cts.		\$	cts.		\$	cts.			
Aberfeldy	229 80		223	2,007 70		14 72	24	183 48		58 50	9 16	1 66	1 66	99 00		6 00		
Aberfoyle	154 83		203	2,072 65		14 10	112	988 56		118 60	9 24	1 82	1 82	122 50		13 00		
Actonville	261 35		450	3,955 68		30 21	156	1,486 70		122 25	19 56	2 73	2 73	139 00		13 00		
Acton	4,124 30		3,883	35,193 30		308 84	956	12,111 39		1,414 16	164 88	1 24	1 24	1,360 00		9 00		
Addison	328 98		378	5,934 88		32 78	112	1,656 16		363 50	16 04	3 08	3 08	178 00		8 63		
Adolphustown	137 25		282	5,327 12		27 19	93	1,579 60		202 22	12 21	0 11	0 11	112 00		4 00		
Agincourt	967 38		500	5,951 74		47 94	168	1,849 09		378 72	21 65	0 20	0 20	511 00		50 00		
Albion	2,027 17		2,279	4,190 82		21 95	47	556 07		76 14	10 75	3 88	3 88	102 50		19 00		
Albion Harbour	285 48		363	2,279 90		37 30	536	6,240 91		804 98	100 52	5 55	5 55	210 00		75 00		
Albion Craig	4,465 82		2,324	4,986 79		37 30	37	31,350 01		3,422 05	149 59	2 55	2 55	713 00		25 00		
Albion West	5,407 65		2,324	31,845 81		187 83	1,695	7,507 99		1,242 56	27 99	0 18	0 18	488 00		88 15		
Alexandria	1,051 68		549	7,874 77		44 33	603	20,019 69		22 30	1 56	9 34	9 34	10 20		2 50		
Alfred Station	1,901 76		361	3,811 19		4 39	12	201 59		22 30	1 56	1 34	1 34	54 00		6 00		
Algonquin	296 20		359	4,362 47		31 43	43	700 86		58 52	14 79	6 67	6 67	153 00		19 00		
Algonquin Mills	314 23		319	4,686 93		26 53	124	1,002 33		129 53	14 00	3 77	3 77	163 00		39 00		
Algonquin Park	4,426 18		405	6,771 98		39 04	49	1,067 42		115 19	16 09	2 84	2 84	374 00		44 00		
Alton	2,428 17		3,980	43,975 43		310 92	850	9,917 28		1,039 44	166 50	20 40	20 40	900 00		42 00		
Alton Park	110 38		135	1,729 26		10 05	20	428 10		16 98	6 60	1 12	1 12	85 50		3 50		
Altonford	174 82		1,280	12,319 77		90 24	463	6,583 92		545 34	55 83	6 94	6 94	359 50		30 80		
Altonville	138 35		1,179	2,701 99		15 90	50	822 43		102 33	7 00	2 67	2 67	64 00		6 00		
Altonwood	392 40		34	612 64		3 50	43	376 20		43 28	1 79	2 68	2 68	39 00		3 00		
Altonville	134 01		119	1,546 88		10 06	18	159 49		56 44	4 94	1 39	1 39	56 00		6 00		
Altonville	4,569 81		1,851	32,363 05		270 01	1,068	20,222 72		2,802 01	164 16	24 94	24 94	1,636 00		9 50		
Alton	6,241 76		907	6,138 22		42 88	218	2,632 97		283 63	28 46	7 17	7 17	304 00		18 97		
Altonville	6,241 76		907	41,711 44		296 00	1,752	19,357 74		2,584 95	147 96	13 48	13 48	2,019 00		60 00		
Altonville	2,793 48		1,104	27,602 09		72 49	306	4,597 38		508 11	47 46	0 83	0 83	925 00		125 00		
Altonville	2,793 48		1,104	27,480 75		317 54	775	9,691 97		1,181 29	123 91	12 83	12 83	525 00		141 00		
Ameliasburg	4,831 68		2,359	27,153 41		14 21	140	1,008 69		1,237 85	8 48	4 24	4 24	141 00		16 10		
Ameliasburg	4,831 68		2,359	22,364 29		176 22	1,334	22,666 11		1,139 85	106 80	6 84	6 84	61,699 00		453 78		
Ameliasburg	4,831 68		2,359	11,440 24		16 57	41	581 65		109 05	35 43	7 56	7 56	210 00		25 00		
Ameliasburg	4,831 68		2,359	2,318 42		12 73	3	50 00		8 60	4 60	0 58	0 58	3 50		3 00		

SESSIONAL PAPER No. 24

Accounting Office	1,266 07	1,076	12,375 29	84 64	325	4,282 77	771 34	46 37	4 53	1 84	509 06
Amoslar	536 04	29	1,185 70	24 90	2513	2,028 68	140 31	15 21	6 82	0 04	228 06
Angus	334 01	25	609 01	3 48	14	369 30	100 31	0 21	1 30	2 08	100 30
Annac	213 48	401	5 88	0 35	11	35 60	1 55	0 21	0 07	0 40	101 00
4 Annac Mills	919 53	461	7,230 35	41 07	370	5,203 39	307 56	22 14	0 07	17 34	438 96
Appleton	943 22	421	6,800 13	30 81	176	2,765 20	361 23	16 00	0 07	14 44	336 30
Apple Hill	978 16	344	6,252 80	27 65	73	1,816 13	14 03	16 00	1 82	6 91	159 06
Appleton	333 53	318	6,232 60	35 09	109	1,100 10	245 80	17 41	55 91	7 46	182 00
Arden	294 37	1,303	15,187 89	30 49	211	7,743 22	329 39	10 57	3 23	7 46	337 00
Arden	219 41	224	3,706 29	11 15	22	2,418 28	131 39	10 57	3 23	2 23	365 00
Arden	119 66	1,653	2,199 12	11 15	36	4,252 29	30 84	6 80	13 55	3 61	99 00
Arden	124 23	227	1,406 15	17 07	40	474 96	730 79	69 58	13 55	3 61	533 30
Arden	8,770 44	5,445	2,705 67	17 07	40	474 96	730 79	69 58	13 55	3 61	533 30
Arden	9,370 66	1,923	62,714 40	430 80	4,100	26,370 18	4,048 85	9 38	30 75	21 01	64,769 00
Arden	9,033 71	4,756	17,217 25	33 16	1,280	1,576 83	80 78	30 75	4 46	23 21	1,045 30
Arden	476 66	419	4,270 54	33 45	114	1,576 83	17 00	3 03	2 99	7 71	226 00
Arden	2,760 22	2,306	46,800 00	172 94	820	10,610 00	1,807 94	100 34	2 26	1 48	30 00
Arden	2,648 52	5,601	4,907 60	36 76	140	1,810 00	1,291 31	23 45	3 24	25 34	1,028 00
Arden	198 52	51	4 56	4 56	2	863 42	71 10	10 22	3 10	3 10	103 00
Arden	370 98	58	6 25	4 56	2	79 50	40 45	10 22	3 10	3 10	103 00
Arden	1,370 98	1,300	15,046 05	113 08	59	6,036 52	613 40	8 30	9 82	0 21	571 00
Arden	985 34	1,043	10,514 91	73 58	376	4,184 47	398 39	45 38	3 17	0 21	589 00
Arden	985 01	1,007	23,644 54	433 84	469	7,331 30	540 49	69 80	13 60	15 30	488 00
Arden	6,531 43	3,584	34,121 60	273 70	2,144	22,092 89	6,507 91	164 30	3 02	10 74	1,808 00
Arden	1,164 03	1,060	1,298 26	43 17	173	1,773 09	136 91	6 15	3 42	3 40	108 00
Arden	1,277 28	1,503	1,257 28	116 13	900	5,716 08	659 09	68 41	1 17	15 26	577 00
Arden	8,303 58	2,701	33,695 48	427 73	1,611	21,564 83	3,587 36	129 55	14 16	43 80	473 00
Arden	3,369 49	1,427	15,890 45	117 51	772	7,454 42	1,312 04	63 11	6 50	18 37	936 00
Arden	1,305 65	1,178	15,290 70	84 80	524	5,046 61	1,225 89	55 36	6 50	15 07	573 00
Arden	1,289 99	910	11,473 61	68 50	355	5,000 72	3,58 75	36 05	12 01	11 45	573 00
Arden	278 13	52	904 59	8 55	13	132 87	303 06	9 30	6 06	3 42	145 00
Arden	509 59	328	7 94	34 94	67	1,186 65	308 03	13 70	10 04	10 04	178 00
Arden	493 00	431	5,089 24	41 59	104	1,609 12	533 05	10 08	6 26	9 08	238 00
Arden	1,202 13	965	12,321 71	77 00	480	6,543 44	494 47	43 40	0 26	6 43	581 00
Arden	290 83	290	5,351 01	27 03	62	830 29	99 47	73 22	6 28	9 10	136 00
Arden	125 07	214	3,373 06	17 45	56	620 36	146 79	6 27	3 50	3 50	149 00
Arden	534 73	376	3,184 88	30 23	56	451 44	134 80	11 60	3 15	3 15	140 00
Arden	369 11	336	2,271 64	33 52	101	709 27	180 70	11 45	0 95	0 95	105 00
Arden	2,186 72	2,186 72	21,314 15	133 52	837	7,038 96	1,751 27	73 21	20 55	20 07	824 30
Arden	199 07	74	1,484 45	10 60	15	375 09	16 10	8 34	0 71	3 08	167 00
Arden	219 77	195	3,444 63	17 64	54	1,592 96	136 82	8 34	3 08	3 08	111 00
Arden	16,474 63	6,428	72,720 17	678 71	7,751	91,139 90	12,307 45	342 53	37 11	56 88	64,935 00
Arden	188 10	421	6,133 78	35 50	171	1,233 96	114 84	17 55	4 81	4 81	85 00
Arden	104 36	150	2,434 82	13 40	56	454 29	45 13	6 56	4 23	4 23	64 00
Arden	718 34	1,362	19,430 36	111 60	137	1,025 07	308 60	55 75	9 98	9 57	351 00
Arden	276 00	149	8,164 45	14 73	126	3,889 65	322 11	24 68	11 87	11 87	284 00
Arden	499 92	664	5,331 53	48 31	212	3,889 65	322 11	24 68	11 87	11 87	284 00
Arden	1,078 55	1,091	10,029 41	73 83	299	3,643 43	322 11	24 68	11 87	11 87	284 00
Arden	190 32	56	1,222 85	3 00	43	310 85	121 58	2 07	2 63	3 15	56 00
Arden	453 73	153	3,352 80	16 15	31	533 23	243 78	6 69	0 97	0 97	184 00
Arden	910 44	1,150	10,733 02	78 11	331	5,040 15	611 70	40 31	16 34	3 10	475 00
Arden	798	1,988	8,123 80	56 48	192	2,434 68	272 85	33 84	6 47	6 71	258 00
Arden	988 83	2,011	24,350 12	165 84	341	5,443 22	603 23	82 85	0 03	7 80	433 00

e Accounting from January 1, 1915.

f Accounting from April 1, 1914.

g Including \$1.78 arrears.

h Including \$5.48 arrears.

6 GEORGE V, A. 1916

APPENDIX C—Continued.
STATEMENT showing the Accounting Offices in operation, etc., in Ontario—Continued.

Name of Office.	Gross Postal Revenue.	Number of Money Orders issued.	Total amount of Money Orders issued.	Total Commission received from Public.	Number of Money Orders paid.	Total amount of Money Orders paid.	Total amount of Postal Notes paid.	Compensation paid to Postmasters on M. O. business.	Compensation paid to Postmasters on S. B. business.	Compensation paid to Postmasters on P. N. business.	Compensation paid to Postmasters on Annuity business.	Salary.	Forward allowance.	Allowance towards Rent, Fuel and Light.
	cts.		\$ cts.	\$ cts.		\$ cts.	\$ cts.	\$ cts.	\$ cts.	\$ cts.	\$ cts.	\$ cts.	\$ cts.	\$ cts.
Beachville	781 44	758	9,976 60	65 59	233	2,015 35	562 50	32 85	7 39	4 17		331 00	38 00	38 00
Beaumaris	4,430 96	4,430	36,402 82	320 26	1,709	16,500 04	2,773 63	200 89	5 23	9 83		1,583 00	225 00	225 00
Beaumaris	4,044 37	3,838	3,757 56	40 71	194	3,302 44	114 01	22 86		3 01		441 00	50 00	50 00
Beaverton	3,078 76	3,171	3,078 76	241 73	197	11,028 02	1,442 10	138 61	3 58	22 82		1,035 00	150 00	150 00
Becher	78 20	301	2,827 43	16 19	107	317 16	65 47	8 32		0 75		80 00		
Bedford Mills	199 58	227	2,268 01	14 42	21	234 29	57 37	9 28		0 32		110 50	13 00	13 00
Belleville	211 85	775	2,572 62	4 77	12	294 29	27 37	3 12		0 42		113 35	13 00	13 00
Boston	1,802 10	1,270	15,509 33	97 33	834	9,646 56	978 30	47 64		16 34	1 25	766 00	100 00	100 00
Bourton	364 12	311	4,463 26	27 41	233	2,454 50	100 94	14 72	5 53	2 74		335 00	19 00	19 00
Boisjour	831 66	758	9,147 62	56 38	213	2,482 50	270 76	32 33		5 12		385 00	44 00	44 00
Bolton	175 51	354	4,516 21	26 94	213	2,482 50	270 76	18 49		0 67		116 00	13 00	13 00
Bolton	356 50	195	1,935 13	13 61	35	407 28	73 45	8 19		3 16		332 00	33 00	33 00
Belle River	785 55	1,196	10,534 99	94 99	203	2,443 96	375 94	49 67	0 27	4 19		373 00	15 00	15 00
Belleville	28,175 86													
Belleville	27,384 35	7,478	98,058 69	733 74	7,007	96,191 80	12,733 11	71 63	10 78	1 81		8,712 25		
Belleville	811 00	1,254	22,296 47	181 87	147	2,081 60	298 60	15 94		3 30		1,239 00	19 00	19 00
Belleville Station.	304 09	807	2,296 46	20 27	25	1,014 55	267 53	45 34		1 30		422 00	6 00	6 00
Bell's Corners	1,851 11	1,665	1,851 11	11 99	34	656 70	57 52	5 94		1 48		553 00	4 00	4 00
Belmont	1,406 25	727	9,310 04	62 52	181	2,188 01	340 68	30 59		17 48		377 00	5 00	5 00
Belmont	913 79	977	9,121 56	64 91	321	3,977 53	439 98	42 29	0 68	0 66		377 00	4 00	4 00
Bonmillor	1,018 79	430	5,008 19	31 45	175	1,312 83	228 80	18 68		0 66		172 00	10 00	10 00
Bortolero	340 75	80	1,590 71	7 40	147	1,294 79	328 14	4 67		11 68		172 00	10 00	10 00
Berlin	46,092 03	8,015	94,055 47	830 67	7,575	98,001 95	11,365 60	14 26	0 05	2 68		8,979 41		
Berlin	337 50	336	3,972 86	26 62	62	1,281 84	159 93	25 36		4 53	1 00	150 00	16 00	16 00
Berwick	343 92	621	7,781 06	48 60	111	2,109 16	132 33	25 36		0 73		163 50	4 00	4 00
Bessemer	48 46	50	981 39	7 00	12	369 70	25 63	2 12	0 14	0 73		64 37	7 50	7 50
Bethany	637 20	665	13,908 33	67 66	167	2,313 77	641 15	28 27	5 18	12 00		333 00	31 00	31 00
Boxey	183 86	70	1,734 52	7 55	56	515 43	147 83	3 36		3 91		83 00	6 00	6 00
Bigwood	178 31	155	2,231 03	13 31	5	133 70	137 63	6 29		2 04		134 00	13 00	13 00
Billings Bridge	507 00	274	3,121 65	21 15	80	1,752 40	116 80	11 88		2 09		152 00	19 00	19 00
Birnbrooke	225 98	368	5,231 00	30 72	53	3,567 84	119 45	15 25		2 09		482 00	50 00	50 00
Birch Cliff	1,625 76	1,400	1,119 22	15 70	85	1,022 54	348 89	6 46		13 79		440 00	47 00	47 00
Biscotauang	968 15	422	9,967 57	47 21	125	1,883 13	164 30	17 73	7 76	4 49		150 00	13 00	13 00
Bishop's Mills	292 94	439	6,409 56	34 77	125	2,155 41	172 42	18 53	6 93	4 95		111 00	25 00	25 00
Bismark	312 80	281	4,534 84	34 39	71	1,344 27	135 20	11 95		4 34		243 00	31 00	31 00
Blackstock	644 55	645	6,101 38	44 81	155	1,801 91	248 01	27 35	0 80	4 17		148 00	14 75	14 75
Blackwater	329 75	72	4,425 10	7 81	47	1,741 14	151 74	3 31		2 16		263 00	33 00	33 00
Blair	400 76	314	2,242 78	26 17	102	1,564 47	161 63	13 38		1 62		98 00	6 00	6 00
Blackney	331 00	285	1,976 81	19 04	35	2,258 85	46 15	10 85		1 45		1,278 00	75 00	75 00
Blackney	4,166 07	3,154	23,619 62	215 61	1,121	10,603 00	1,894 68	137 47	3 05	11 45		1,278 00	200 00	200 00

*Divided as follows:—

Head Office

Belleville Station.

APPENDIX C—Continued.
STATEMENT showing the Accounting Offices in operation, etc., in Ontario—Continued.

Names of Offices.	Gross Postal Revenue.	Number of Money Orders issued.	Total amount of Money Orders issued.	Total Commissions received from Public.	Number of Money Orders paid.	Total amount of Money Orders paid.	Total amount of Postal Notes paid.	Compensation paid to Postmasters on M. O. business.		Compensation paid to Postmasters on P. N. business.		Compensation paid to Postmasters on Amity business.	Salary.	Forward allowance.	Allowance towards Rent, Fuel and Light.
								\$	cts.	\$	cts.				
Burnstown.....	105 92	107	2 365 73	10 60	92	1 438 59	39 80	5 20	3 05	74 00	12 00	0 00			
Burns River.....	6 037 61	495	6 037 61	37 47	37	7 192 05	177 87	20 52	2 63	148 00		13 00			
Burrin's Rapids.....	565 30	174	3 500 65	18 04	87	1 234 75	165 54	7 83	9 13	281 00		73 00			
Byng Inlet.....	1 383 19	1 045	40 688 14	261 52	210	3 555 71	432 15	133 90	26 63	607 00		50 00			
Cable Bay.....	1 169 51	1 684	23 483 34	139 45	186	3 482 29	461 76	65 22	15 60	548 50		13 00			
Cadmus.....	229 89	87	1 394 52	7 49	39	5 646 92	98 97	4 07	4 28	116 00		13 00			
Casarsa.....	232 59	223	2 322 35	15 92	37	487 78	190 29	9 09	7 49	145 00		31 00			
Causville.....	666 37	156	3 873 68	17 40	164	2 221 99	294 23	7 85	3 83	327 00		108 00			
Cawton.....	211 41	153	2 882 75	13 90	7	42 91	132 40	6 19	2 53	108 00		6 00			
Cairo.....	156 30	384	5 427 17	25 85	56	694 56	68 85	15 86	1 46	90 00		8 00			
Caistor Centre.....	188 30	52	3 761 05	4 52	5	31 99	18 84	2 13	0 77	78 00		6 00			
Caistorville.....	138 72	610	4 736 90	37 17	25	380 20	91 06	2 49	1 46	45 00		6 00			
Caldwell.....	834 88	1 708	16 171 50	115 26	209	2 941 54	287 84	79 41	6 20	437 00		50 00			
Caldwell's Mills.....	241 12	101	3 445 10	13 39	14	151 89	96 43	4 18	12 00	108 00		13 00			
Caledon.....	582 99	690	12 498 79	62 83	961	3 500 81	536 74	30 31	12 63	251 00		23 00			
Caledon East.....	784 99	416	6 923 59	40 00	562	5 601 47	1 051 48	22 26	23 86	395 00		44 00			
Calton.....	3 564 11	1 445	24 215 27	149 36	788	13 398 70	1 583 27	65 68	54 77	1 200 00		175 00			
Caledonia Springs.....	696 49	991	13 355 15	85 43	48	7 795 73	00 10	40 12	4 06	294 00		31 00			
Callender.....	696 64	1 449	14 195 75	102 07	366	5 246 56	564 29	61 62	6 28	576 50		62 50			
Cambay.....	295 31	338	7 054 82	44 25	197	3 810 43	223 58	25 55	3 01	198 00		19 00			
Cambay East.....	547 10	328	4 488 08	26 25	232	2 896 44	494 30	15 84	8 44	237 00		23 00			
Camerton.....	326 28	146	2 797 86	13 89	22	166 51	294 17	6 96	7 11	99 00		6 00			
Camilla.....	148 17	28	480 27	2 87	55	440 23	44 55	1 07	3 24	78 00		8 00			
Camillie.....	904 76	468	7 552 66	42 47	279	2 955 78	340 95	21 51	14 15	411 00		50 00			
Campbellcroft.....	309 04	137	3 390 25	14 71	78	1 384 74	164 16	8 86	5 84	137 00		13 00			
Campbellford.....	6 267 89	4 176	59 740 84	365 31	1 377	21 884 19	3 501 63	180 51	30 73	2 367 00		330 00			
Campbellville.....	869 49	924	9 344 65	70 01	219	3 526 31	400 62	39 15	2 83	562 00		44 00			
Campion.....	278 86	608	7 405 32	45 40	116	890 66	287 26	25 48	9 16	184 50		16 00			
Camporo.....	298 88	524	5 951 96	43 80	61	349 16	103 27	22 97	1 56	163 00		13 00			
Cansfield.....	984 22	387	8 633 88	32 39	164	2 311 90	263 73	25 12	12 88	441 00		100 00			
Cannifon.....	336 05	68	2 284 12	8 40	65	545 79	115 68	3 37	4 20	122 00		18 00			
Cannington.....	2 277 01	2 701	26 226 94	189 77	958	10 748 39	1 648 97	117 62	16 96	944 00		135 00			
Carleton Place.....	2 788 28	3 330	28 303 34	222 34	725	10 442 78	741 66	17 48	17 48	1 045 00		150 00			
Carrill.....	7 611 03	60 67	3 481 82	60 67	270	3 317 66	38 68	0 14	9 25	302 00		75 00			
Carrington.....	7 872 53	4 657	54 030 27	363 89	2 024	35 217 66	3 538 07	212 52	40 41	2 491 00		200 00			
Carleton Place.....	138 36	1 131	2 789 52	13 29	51	284 68	24 42	5 75	3 15	79 00		6 00			
Carletonville.....	274 94	402	4 274 44	29 31	89	1 184 67	231 81	16 97	2 04	162 00		19 00			
Carleton Springs.....	511 00	30	1 273 14	4 75	4 5	1 127 45	45 30	1 65	3 84	269 00		6 00			
Carletonville.....	125 99	140	2 663 47	13 44	28	352 32	73 31	5 66	3 20	28 00		6 00			
Carletonville.....	1 638 11	1 160	13 281 60	87 19	329	3 725 21	1 127 03	49 69	13 12	67 50		75 00			
Carr.....	408 22	195	1 029 90	13 39	30	706 17	116 73	8 16	13 12	107 00		19 00			
Carleton Place.....	45 00	190	2 135 49	12 43	2 5	448 88	85 30	6 49	0 62	50 00		6 00			

SESSIONAL PAPER No. 24

Carleton Place	1,163	17,392 07	126 67	89	1,134 68	47 24	3 19	521 24	50 00
Caswell	1,705 50	23,253 95	138 90	438	7,082 76	72 58	9 05	339 00	50 00
Cassville	1,112	2,250 66	11 16	11	125 06	4 50	2 06	60 00	0 00
Castleton Station	844	7,187 70	56 29	249	2,802 01	36 25	0 31	30 00	38 00
Cassville	1,049 03	7,530 10	13 74	68	786 70	4 62	5 27	313 66	10 00
Cassville	1,440	2,002 35	11 65	27	609 14	6 24	4 91	101 00	19 00
Cassville	32	3,046 47	11 05	27	869 14	4 21	5 25	109 66	13 00
Cassville	2,640	22,288 01	153 38	610	6,335 78	58 12	6 34	143 00	13 00
Cassville	1,022	2,731 52	36 38	66	1,944 23	41 90	2 87	333 00	44 00
Cassville	3,417	3,153 28	22 00	29	518 30	18 14	2 26	177 39	19 00
Cassville	1,145	3,031 75	17 01	43	1,138 30	12 90	1 00	77 03	6 00
Cassville	1,170	3,182 59	13 84	49	2,358 57	15 35	3 23	92 00	6 00
Cassville	1,770	3,944 35	13 05	34	2,585 45	10 65	3 25	219 00	25 00
Cassville	3,322	6,443 28	7 82	24	2,431 28	224 70	4 16	94 00	6 00
Cassville	3,729 31	16,108 08	115 45	145	11,917 45	224 34	7 20	347 00	38 00
Cassville	1,432	76,452 97	593 15	829	11,917 45	59 13	1 19	306 00	38 00
Cassville	4,441	9,324 00	45 74	84	11,911 88	222 11	17 08	2,134 00	325 00
Cassville	2,170	21,320 01	173 04	301	5,207 96	48 45	2 06	328 00	13 00
Cassville	8,685	97,354 09	793 96	10,021	149,106 60	40 17	22 31	9,256 84	50 00
Cassville	1,080	13,914 98	83 28	481	7,875 44	40 81	17 41	240 00	75 00
Cassville	1,389 06	3,644 00	8 08	53	577 33	81 35	0 34	210 00	25 00
Cassville	1,054	26,075 55	153 53	230	3,940 52	65 76	9 34	430 00	44 00
Cassville	72	1,518 26	10 72	26	1,736 54	324 55	3 46	430 00	110 00
Cassville	1,054	1,518 26	5 10	90	1,736 54	324 55	12 00	181 00	19 00
Cassville	3,290	24,210 01	216 68	1,394	21,573 60	2,374 20	17 01	1,039 00	5 00
Cassville	2,885	28,118 67	193 54	704	9,464 44	1,311 08	11 41	1,039 00	188 00
Cassville	1,113	10,220 24	77 90	220	2,502 02	102 55	0 38	1,061 50	0 75
Cassville	30	7,729 89	3 75	8	1,402 16	28 60	0 49	462 50	20 00
Cassville	515	4,737 41	34 82	145	1,402 16	253 41	2 70	470 00	15 00
Cassville	637	8,620 93	48 23	132	4,035 07	64 75	2 02	370 00	31 00
Cassville	72	1,150 82	8 43	14	200 76	59 30	1 15	129 00	13 00
Cassville	469	6,369 90	38 27	130	1,260 20	275 04	1 56	182 00	19 00
Cassville	143	1,552 54	14 31	317	1,107 87	33 04	5 17	168 00	18 00
Cassville	250	4,070 53	23 10	317	4,970 81	33 04	15 56	375 00	44 00
Cassville	789	11,308 45	63 65	300	4,615 21	60 55	1 17	148 00	13 00
Cassville	216 15	2,198 42	33 63	98	886 27	138 29	2 67	105 00	2 00
Cassville	460 24	2,974 93	25 15	335	6,615 21	375 20	9 00	226 00	22 00
Cassville	890	9,340 66	53 65	338	6,666 10	945 04	12 31	694 00	23 00
Cassville	444	4,660 63	47 25	908	2,410 40	448 19	8 16	410 00	14 00
Cassville	271	4,085 03	22 79	123	1,747 08	313 23	5 10	146 00	14 00
Cassville	1,700 10	3,826 37	27 23	98	816 45	113 04	9 10	96 50	0 50
Cassville	3,902	15,428 08	169 03	577	6,064 74	940 74	2 10	660 00	20 00
Cassville	467	32,243 55	263 15	3,334	47,061 69	189 40	0 33	2,393 00	100 00
Cassville	467	5,889 01	38 28	71	1,395 98	194 04	4 52	363 00	25 00
Cassville	487	5,889 01	38 28	71	713 50	10 89	1 36	151 00	19 00
Cassville	17,701	279,136 06	2,296 28	3,461	87,720 58	3,529 97	43 91	5,293 98	75 00
Cassville	2,130 24	26,416 20	167 67	854	9,106 62	1,136 79	14 68	828 01	125 00
Cassville	1,218	11,735 55	83 86	188	2,119 88	405 65	4 18	361 01	44 00
Cassville	5,748	52,439 53	431 60	2,734	32,770 42	4,513 14	38 51	64,106 00	419 20
Cassville	6,466	72,656 41	498 03	1,482	36,711 78	2,344 42	10 39	2,715 00	112 50
Cassville	5,517	5,747 38	38 37	25	475 43	20 93	5 29	188 00	6 00
Cassville	170 40	4,747 38	24 87	44	560 96	126 11	7 67	134 00	13 00
Cassville	2,270	4,860 94	31 87	134	2,031 92	505 42	0 53	456 50	47 00

a Accounting from November 1, 1914. b Accounting from May 1, 1914. c Accounting from Feb. 1, 1912. d Office closed from Feb. 1, 1915. e Including commission on boy rents. f Including \$72.94 arrears. g Including \$88.34 arrears.

APPENDIX C—Continued.
STATEMENT showing the Accounting Offices in operation, etc., in Ontario—Continued.

Name of Office.	Gross Postal Revenue.	Number of Money Orders Issued.	Total amount of Money Orders Issued.	Total Commission received from Public.	Number of Money Orders paid.	Total amount of Money Orders paid.	Total amount of Postal Notices paid.	Compen-sation paid to Post-masters on M. O. business.	Compen-sation paid to Post-masters on S. B. business.	Compen-sation paid to Post-masters on P. N. business.	Salary.	Forward allow-ance.	Allow-ance towards Post-Fuel and Light.
	\$ cts.		\$ cts.	\$ cts.		\$ cts.	\$ cts.	\$ cts.	\$ cts.	\$ cts.	\$ cts.	\$ cts.	\$ cts.
Calbeck	33 37	14	106 41	0 90	1,535	18,119 40	14 30	0 56	3 82	0 64	20 79	1,257 00	200 00
Collbran	3,212 34	2,110	22,220 80	135 24	1,535	18,119 40	14 30	0 56	3 82	0 64	20 79	1,257 00	200 00
Cold Springs	225 50	104	1,684 71	14 51	1,535	18,119 40	14 30	0 56	3 82	0 64	20 79	1,257 00	200 00
Colburn	173 33	140	3,330 35	17 69	77	562 31	76 20	6 73	13 32	1 75	95 44	64 00	6 00
Coldwater	2,476 86	1,010	21,676 62	143 06	800	11,041 86	2,315 47	72 40	13 32	26 41	924 50	82 00	125 00
Conroy	157 30	19	707 38	2 65			35 33	0 70			53 00		6 00
Conroy	14,064 41	6,864	68,176 66	581 08	5,463	93,274 81	7,193 94	359 19	38 67	85 21	4,340 50	25 00	775 00
Collins	255 12		1,021 07	5 50			87 50	3 02		3 05	169 00		19 00
Collins	262 32	356	2,036 28	21 26	36	609 44	82 91	14 80		2 01	129 00		13 00
Colony Bay	331 63	314	3,443 78	53 24	112	1,551 41	330 53	13 68		2 36	178 50		19 00
Comber	1,530 17	1,060	22,522 64	145 72	600	7,947 15	796 23	83 85	5 34	14 35	641 00		75 00
Comber	427 70	358	2,847 26	73 65	113	1,542 71	288 57	38 70	3 35	4 25	189 00		25 00
Comber	454 68	2,963	51,490 61	394 92	335	2,050 46	113 33	16 65		2 77	189 00		19 00
Comber	286 01	444	8,567 65	40 78	76	6,070 36	411 07	18 52		7 13	641 00		75 00
Comber	284 71	1,378	18,757 70	109 17	760	2,632 94	415 54	37 75	12	12 36	377 00		25 00
Comber	1,049 28	884	10,991 53	93 48	380	4,613 90	702 53	60 16	11 07	29 57	531 00		125 00
Comber	647 25	592	6,013 31	44 52	104	1,462 78	76 85	24 72		1 98	362 00		38 00
Comber	111 25	322	3,558 19	24 47	99	1,759 86	96 23	13 87		1 07	103 00		9 50
Comber	4,030 68	8,068	132,661 03	973 88	15,59	31,334 74	1,484 19	339 51	167 56	36 50	2,316 00		375 00
Comber	450 54	196	5,034 47	21 77	249	2,904 66	363 76	10 33		11 79	238 00		25 00
Comber	561 63	23	981 08	3 40	41	363 80	139 80	1 41		8 14	243 00		25 00
Comber	437 78	279	5,218 88	28 13	89	1,423 94	300 99	14 05	1 11	12 20	228 50		25 00
Comber	441 28	390	7,436 36	37 09	79	656 37	215 05	16 39		7 50	357 00		25 00
Comber	16,034 36	6,832	81,348 35	566 78	3,989	64,906 37	9,309 86	1 69		2 83	4,994 00		25 00
Comber	288 36	43	4,071 08	2 65	1	6 80	20 40	1 09		2 83	189 00		19 00
Comber	793 79	479	7,101 43	40 38	299	3,258 37	278 14	21 88		10 81	397 00		44 00
Comber	865 11	1,338	18,194 15	111 06	167	2,099 03	391 50	53 19		12 79	330 00		44 00
Comber	567 57	491	8,027 59	42 56	121	1,132 78	568 41	20 85		10 67	362 00		31 00
Comber	1,259 28	1,633	11,229 50	80 10	317	6,764 94	500 42	44 99	5 26	11 37	573 00		73 00
Comber	363 10	410	6,113 36	35 78	116	1,401 47	142 29	17 56		6 82	291 00		25 00
Comber	157 86	350	6,642 37	31 80	32	644 04	125 91	14 61		3 38	190 00		13 50
Comber	281 19	58	1,327 78	6 59	23	165 81	241 79	2 55		4 61	111 00		13 00
Comber	1,005 30	207	4,231 17	19 94	98	1,078 63	126 48	9 20		3 98	115 00		13 00
Comber	653 33	453	9,548 83	55 31	433	6,300 65	458 09	30 47	63	3 81	498 00		80 00
Comber	2,202 00	1,123	12,941 97	82 32	458	15,045 33	1,578 80	54 56	1 78	29 13	534 00		112 50
Comber	1,481 65	3,399	80,022 66	553 79	253	5,234 58	161 64	138 40	196 61	7 53	783 00		100 00
Comber	289 10	8	1,402 62	7 60	64	521 34	280 44	4 68		6 33	127 00		13 00
Comber	2,469 56	1,771	2,469 56	14 83	401	1,777 90	141 37	7 93		6 17	194 00		13 00
Comber	1,065 43	1,185	14,254 94	89 64	275	5,831 58	378 56	40 07		10 30	493 00		59 00
Comber	2,311 24	1,503	5,166 72	40 76	227	2,691 02	46 93	22 47		0 69	833 00		125 00

SESSIONAL PAPER No. 24

Cumhamhead	588.10	11,444.43	69.25	103	3,319.00	755.84	26.87	7.04	3.07	235.00	0.50	31.03
Clummins Bridges	711.02	4,150.05	39.63	117	2,459.24	370.84	21.13	2.52	2.52	392.00		47.03
Curran	370.33	9,276.21	34.04	168	2,395.91	221.00	11.80	8.66	8.66	280.00	5.00	13.03
Currier	196.78	4,845.16	33.05	148	1,300.74	232.14	20.12	2.43	2.43	280.00		9.50
Cyville	212.65	1,610.59	8.74	36	1,432.95	183.04	4.00	0.77	2.15	90.00		23.00
Dalketh	425.95	3,013.69	13.19	107	1,151.95	135.89	6.37	3.83	9.92	276.00	13.00	35.03
Darshwood	890.88	13,994.84	66.89	190	2,809.24	372.63	20.62	22.19	22.19	328.00	4.00	13.07
Deane Lake	378.29	3,996	56.89	85	1,163.58	237.10	25.09	6.96	6.96	332.00	3.00	13.07
Dehlie	591.82	3,358.81	23.88	184	2,729.50	327.67	15.86	4.15	4.15	322.00	4.00	13.07
DeHuw	3,017.64	13,875.60	92.23	581	7,473.91	1,234.61	52.93	12.42	29.43	1,326.00	40.00	150.00
DeLoro	618.99	10,851.84	108.83	47	8,964.47	185.78	19.83	6.96	6.96	853.00		38.00
DeLyle	841.43	16,635.64	168.63	235	3,079.31	721.81	61.42	4.14	4.14	456.50		47.03
Dempseyville	316.81	4,887.92	93.96	47	1,589.64	180.15	18.03	3.85	3.85	192.00		19.00
Dempseyville	259.96	5,119.72	37.06	47	1,369.64	136.13	15.03	3.96	3.96	148.00	8.00	13.00
DePit	782.64	5,317.15	36.49	84	1,107.65	157.61	20.25	4.91	4.91	694.50	35.00	43.00
Deputy Harbour	1,169.51	46,407.55	321.71	191	2,873.86	425.35	108.47	69.59	12.00	394.00		59.00
DeRemo	523.50	10,401.51	91.96	172	2,564.43	399.33	31.96	1.98	1.98	270.00	183.31	31.00
DeSobro	333.53	9,371.94	91.96	88	16,868.05	323.17	25.84	4.48	9.69	270.00		31.00
DeStavro	4,013.80	24,669.85	208.25	1,490	16,176.13	2,227.90	134.88	14.95	14.95	2,036.00		23.03
DeStavro	181.19	4,699.25	25.36	110	1,748.78	37.45	17.07	2.28	2.28	319.00	30.00	19.00
DeVern	329.31	9,734.66	57.35	151	3,088.72	215.15	30.07	8.20	8.20	166.00	28.00	13.00
DeWinters	286.56	1,113	10.52	81	1,834.33	133.41	3.01	3.50	3.50	133.00		19.00
Dickinson's V'de	501.22	2,009.90	10.52	83	1,314.82	59.40	6.70	1.35	1.35	161.00		19.00
Dollington	244.06	2,056.07	13.38	157	1,377.58	140.88	4.00	6.23	6.23	254.00	12.00	20.00
Donville	551	2,616.51	10.70	18	379.83	17.85	9.42	2.92	2.92	169.51	3.00	4.23
Doonall	432.95	1,223.26	49.19	14	323.98	195.21	18.46	2.69	2.69	336.50		37.50
Doyle	389.85	1,322	12.17	177	876.09	138.74	6.83	10.36	10.36	492.00		50.00
Doyle	987.44	4,498.97	29.34	167	2,197.50	320.74	13.35	3.55	3.55	50.00		10.00
Doyle	29.70	7,292.90	5.36	29	478.02	3.01	3.01	0.59	0.59	174.00		10.00
Dorchester Sta.	587	7,352.68	50.39	152	2,390.08	146.91	24.22	2.12	2.12	174.00		9.50
Dorton Station	307.63	3,552.68	19.77	158	2,390.08	209.53	10.48	3.88	3.88	419.00		59.00
Dotson	107.83	13,411.91	73.25	135	2,390.08	327.72	40.27	4.34	4.34	439.00		50.00
Doyle	1,369	19,417.35	169.88	252	4,313.88	576.86	57.68	10.96	10.96	429.00		50.00
Doyle	135.60	2,144.31	11.69	14	108.85	25.91	6.80	1.67	1.67	72.00	0.00	0.00
Doweyville	135.60	2,144.31	11.69	14	108.85	25.91	6.80	1.67	1.67	87.00		0.00
Doweyville	135.60	2,144.31	11.69	14	108.85	25.91	6.80	1.67	1.67	87.00		0.00
Doweyville	135.60	2,144.31	11.69	14	108.85	25.91	6.80	1.67	1.67	87.00		0.00
Downsview	169.72	17,438.07	120.66	872	8,794.56	1,840.30	73.88	17.97	17.97	963.00	18.16	130.00
Downsview	3,596.72	49,630.27	293.15	1,035	13,763.74	1,311.62	139.77	32.12	32.12	1,239.50	36.00	130.00
Dresden	1,107.88	5,900.21	12.16	233	1,386.76	219.07	6.97	3.61	3.61	138.50	1.00	13.00
Dunrobin	1,107.88	4,680.31	13.17	185	3,301.31	470.71	45.95	12.65	12.65	331.00		60.00
Dunrobin	2,541.48	41,900.31	313.47	789	13,368.83	1,333.43	134.40	11.15	11.15	1,031.89		100.00
Dunrobin	359.73	7,103.85	45.70	244	3,810.91	929.40	59.40	8.13	8.13	152.00		10.00
Dunrobin	126.01	1,759.76	10.85	24	810.91	299.81	21.50	8.88	8.88	41.00	58.00	44.00
Dunrobin	354.84	3,270.23	31.13	179	2,046.86	174.15	20.72	1.83	1.83	173.00	28.00	6.00
Dunrobin	198.63	2,507.50	18.98	91	829.88	121.45	9.24	1.95	1.95	176.00		19.00
Dunrobin	2,000.20	2,943.77	184.10	1,072	14,095.00	1,053.43	77.61	3.38	3.38	184.00	34.00	19.00
Dunrobin	11,923.82	36,370.52	315.72	2,404	31,006.21	3,000.00	150.86	51.36	51.36	43.00		123.00
Dunrobin	889.43	9,093.88	82.77	2,046	21,411.07	3,173.71	37.95	1.79	1.79	2,858.00	170.00	30.00
Dunrobin	10,660.01	43,713.63	330.60	2,046	21,411.07	3,173.71	191.10	10.41	47.00	2,823.00	188.00	463.00
Dunrobin	343.45	2,907.23	15.06	10	175.47	88.69	7.70	1.82	1.82	102.00		13.00
Dunrobin	310.76	2,890.51	12.70	58	716.67	237.41	1.89	4.88	4.88	132.00		13.00
Dunrobin	290.08	6,419.68	47.14	126	1,441.83	143.61	26.64	2.33	2.33	245.00		13.00
Dunrobin	307.14	8,924.41	47.18	78	1,931.10	98.03	21.63	1.68	1.68	107.50		25.00
Dunrobin	4,615.00	27,421.17	166.07	1,276	17,819.20	2,483.37	111.84	0.57	61.23	1,521.00	68.00	93.00
Dunrobin	2,951.31	21,160.66	198.81	579	7,418.17	882.80	103.95	8.65	8.65	1,032.00	24.00	150.00
Dunrobin	310.74	2,987.98	15.45	52	856.47	213.77	17.38	4.54	4.54	151.00		19.00

a Accounting from January 1, 1915. b Accounting from September 1, 1914. c Office closed from December 1, 1914. d Including \$35.50 arrears. e Including commission on tax rents. f Including \$27.10 arrears box rents. g Including \$1.31 arrears night duty. h Including \$3.00 arrears.

APPENDIX C—Continued.
STATEMENT showing the Accounting Offices in operation, etc., in Ontario—Continued.

Name of Office.	Gross Postal Revenue.	Number of Money Orders issued.	Total amount of Money Orders issued.	Total Commissions received from Public.	Number of Money Orders paid.	Total amount of Money Orders paid.	Total amount of Postal Notes paid.	Compensation paid to Postmasters on M. O. business.	Compensation paid to Postmasters on S. B. business.	Compensation paid to Postmasters on Amenity business.	Salary.	Forward allowance.	Allowance towards Rent, Fuel and Light.
	\$		cts.	\$		cts.	\$	cts.	\$	cts.			
Eagle River.	248 31	512	5,387 55	40 38	78	1,002 36	106 26	3 57	21 26	3 57	125 00	33 00	
Earleton.	619 01	1,245	18,025 12	178 32	185	3,936 84	409 18	4 84	21 36	4 84	414 00	47 00	
Easton's Corners.	438 07	342	9,485 85	66 14	102	1,354 67	159 75	3 45	1 16	3 45	266 00	22 00	
Eastview Centre.	455 07	342	3,404 70	24 16	460	2,601 21	1,412 14	1 60	1 40	1 60	186 00	16 00	
Eastwood.	192 89	99	2,028 21	9 50	44	558 89	80 25	4 62	4 40	4 62	118 50	13 00	
Faucheux.	226 81	369	6,848 64	44 42	43	506 60	78 36	1 61	21 99	1 61	231 00	5 00	
Echo Bay.	469 05	627	7,387 07	47 78	186	2,405 75	324 37	6 18	26 94	6 18	231 00	5 00	
Echo Place.	405 31	124	1,046 12	8 26	25	2,985 40	41 75	5 21	12 09	5 21	175 00	19 00	
Edenvale.	129 64	265	4,276 40	24 48	26	2,988 87	79 58	4 19	4 04	4 19	77 50	6 00	
Edgely.	121 06	25	2,367 96	10 22	48	856 64	225 20	2 62	4 04	2 62	71 50	6 00	
Edwards.	186 63	25	4,698 90	2 85	3	57 23	55 95	1 03	1 03	1 03	69 00	6 00	
Edwardsville.	2,819 18	3,362	34,484 39	238 99	1,641	20,812 17	2,305 35	150 89	14 12	13 95	1,660 00	40 00	
Edwardsville.	213 27	145	2,604 85	14 19	65	1,375 73	306 81	6 75	79 16	6 75	95 00	6 00	
Edwardsville.	506 25	271	7,706 97	35 84	307	4,306 67	568 39	13 91	11 39	11 39	230 00	25 00	
Edgely.	1,308 10	70	1,414 94	7 71	9	107 15	55 25	2 89	3 54	2 89	570 00	53 00	
Edgely.	49 82	80	2,125 68	9 01	18	174 17	41 70	3 38	3 38	3 38	92 00	6 00	
Edgelyville.	1,468 74	2,219	21,898 76	150 21	343	4,764 76	363 92	92 19	1 02	87 32	830 50	152 17	
Edgelyville.	3,559 66	1,870	17,321 83	109 48	803	11,165 71	1,326 33	62 88	1 02	32 44	1,259 00	75 00	
Edgelyville.	2,245 60	999	15,377 53	79 97	1,052	14,173 52	1,781 18	50 48	8 88	32 40	1,258 00	73 00	
Edgelyville.	1,056 85	822	8,153 19	58 77	480	5,278 69	723 84	37 68	13 13	13 13	516 00	36 00	
Edgelyville.	4,234 47	4,238	26,919 48	172 89	956	12,582 62	1,904 28	107 37	23 15	28 18	91,512 50	48 50	
Edgelyville.	210 66	310	4,995 36	26 18	80	1,402 48	91 85	13 29	5 00	5 00	91,512 50	48 50	
Edgelyville.	1,745 94	612	8,235 35	54 16	448	3,391 40	616 20	28 96	5 17	21 99	643 00	87 00	
Edgelyville.	789 11	1,997	16,272 09	82 63	243	5,244 35	345 09	40 55	39 05	39 05	396 00	16 00	
Edgelyville.	1,360 11	1,697	9,478 92	153 05	379	6,188 33	810 73	71 07	1 54	1 54	577 00	25 00	
Edgelyville.	923 22	535	8,861 64	31 35	211	2,052 20	479 42	26 31	6 43	6 43	440 00	56 00	
Edgelyville.	2,735 41	3,850	40,889 31	238 42	900	14,967 17	1,179 99	164 20	1 54	10 86	940 00	8 00	
Edgelyville.	259 68	453	4,928 13	32 66	140	1,358 68	186 68	19 32	2 08	2 08	173 00	13 00	
Edgelyville.	260 96	107	2,476 21	11 95	17	354 65	188 40	4 45	1 77	1 77	126 50	10 00	
Edgelyville.	1,150 02	1,004	20,746 31	126 13	220	3,066 22	412 57	66 36	29 17	11 80	643 00	12 00	
Edgelyville.	1,487 26	953	9,262 06	52 73	837	9,329 51	34 49	7 02	14 60	14 60	648 00	14 00	
Edgelyville.	416 45	195	2,667 60	22 35	96	1,169 31	106 33	8 76	5 66	5 66	256 00	23 00	
Edgelyville.	309 94	4,046	3,089 02	16 85	333	3,334 39	113 78	7 54	3 31	3 31	163 58	5 00	
Edgelyville.	180 03	343	4,344 78	25 74	13	1,190 15	40 55	18 87	8 18	8 18	814 50	125 00	
Edgelyville.	4,336 33	4,064	69,138 23	312 98	1,068	13,624 74	4,035 77	17 21	7 78	10 40	91,557 00	66 00	
Edgelyville.	486 66	3,064	10,070 15	55 48	248	2,989 56	405 98	37 18	17 23	17 23	113 00	31 00	
Edgelyville.	564 53	1,321	23,202 39	121 96	201	2,162 48	356 60	46 67	2 90	2 90	252 00	31 00	
Edgelyville.	1,241 62	1,084	4,541 33	219 74	40	3,053 78	219 74	37 40	2 90	2 90	252 00	31 00	
Edgelyville.	172 36	108	2,868 99	13 97	62	692 69	46 27	4 94	1 43	1 43	94 00	7 00	

SESSIONAL PAPER No. 24

Exeter.....	3,980 73	1,016	14,926 11	1,780 86	84 96	1 03	14 43	1,319 00	64 19	300 60
Fairbank.....	1,233	97	1,403 34	96 32	6 89		2 74	184 00		19 00
Fairfield, East.....	106	15	235 01	4 39	4 39		2 72	50 00		
Fairfield, West.....	1,134 81	7 49	1,233 04	219 71	7 35		4 91	103 00		6 00
Fairground.....	3,639 04	68	3,89 02	500 32	66 55		4 06	84 00	10 00	
Falding.....	140 20	27 84	1,506 77	17 54	14 03		9 87	430 00		50 00
Falls View.....	568	11 96	1,393 32	42 55	23 37		1 29	206 00		6 00
Farm & Ponds.....	488 71	53 23	2,647 55	303 77	31 94		9 87	430 00		50 00
Fennell.....	174 41	1 41	1,879 83	5 76	5 76		8 43	110 00		6 00
Fenelon Falls.....	3,335	26 239 38	21,068 93	148 16	18 16	5 73	16 55	1,247 00		175 00
Ferris.....	7,962 27	1,936	3,281 54	669 90	79 06	5 09	22 03	395 00		41 00
Fortwick.....	7,802 45	1,726	28,813 52	2,626 37	83 89	9 46	22 03	62,462 00		40 00
Fossil.....	3,347 92	207	3,204 10	18 29	6 44		13 86	192 00		13 00
Festerton.....	728 53	463	10,084 07	45 09	134		10 93	372 50	5 00	41 00
Fewasham.....	1,446 01	1,771	5,853 27	24 52	25		9 15	147 00		75 00
Field.....	1,741	2,247	26,163 99	146 16	1,245		22 21	612 00		15 00
Finch.....	6,949 90	1,747	5,428 71	73 17	73 17	1 43	22 21	205 00	2 00	31 00
Fingert.....	5,529	4,895 89	1,680 88	223 29	22 52	7 21	6 97	225 00		25 00
Fisherville.....	465 14	386	5,405 46	31 90	16 07		5 49	225 00		25 00
Fitzroy Harbour.....	451 40	867	15,460 23	215 05	35 80	11	27 31	590 00	194 00	75 00
Fitzroy.....	1,308 12	484	10,901 75	50 74	674		3 11	226 50		25 00
Fletcher.....	437 17	628	7,566 50	47 64	1,227 38		5 03	245 00	8 00	23 00
Fletcher.....	445 06	757	8,784 34	56 69	1,500		2 21	116 00		13 00
Florton.....	252 35	281	2,619 31	21 23	86		12 93	539 00	2 50	50 00
Florida.....	969 43	1,394	22,739 08	119 32	7 45	3 25	9 06	30 00		50 00
Florence.....	85 80	1,022	1,931 89	96 50	493		3 93	525 00		50 00
Folger Station.....	1,420 94	1,294	10,331 69	96 50	6,723 93	673 14	9 06	525 00		50 00
Fonthill.....	319 10	672	1,446 16	334 19	23 44	93	3 93	156 00		19 00
Footen Bay.....	10,920 26	20	1,436 80	347 39	39 40		5 47	333 00		373 89
Fort.....	1,036 92	1,079	9,614 35	72 65	1,474	1 41	14 16	333 00		50 00
Fort Erie.....	3,130 61	1,543	19,457 91	127 78	1,230	1 36	57 32	1,415 00		225 00
Fort Frances.....	4,414 84	888	2,262 19	326 87	37 61		9 04	231 00	3 33	25 00
Fort George.....	92 93	148	2,770 21	14 29	29		3 69	63 00		6 43
Fort Howard.....	516 50	848	7,377 47	56 10	759		2 61	317 00		31 00
Fort Missisquoi.....	2,154 48	1,856	15,068 82	130 65	510	5 21	2 85	964 00		125 00
Fort St. Charles.....	7,503 61	7,620	108,419 72	770 11	1,468	55 15	24 94	2,884 00	144 58	450 00
Fort Stewart.....	266 02	1,338	29,417 67	329 63	6 89		4 60	133 00		13 00
Fort-William.....	46,561 01	57	696 52							
* Divided as follows:—										
Head Office.....	26,780	380,008 72	150,346 80	8,764 53				14,666 06		
Fort Office.....	43,437 01	3,062 12	8,024 83	307 10	145 99		2 70	7,150 00		
Fort William West.....	3,565	39,002 12	2,294 20	161 66	21 40		4 83	285 00		31 00
Fournier.....	552 23	507	6,090 50	35 40	112		5 33	209 00		31 00
Foxboro.....	567 40	278	5,701 85	28 90	130		12 42	180 00		25 00
Fox Point.....	514 85	259	2,837 61	19 60	45		3 25	218 00		30 00
Frankford.....	2,006 50	2,355	5,887 13	122 62	10 81		13 87	806 00		100 00
Franklin.....	180 94	58	5,165 61	701 01	94 38	12 76	3 12	91 00		6 00
cFrankville.....	310 70	667	1,721 54	6 73	5 58		6 89	194 00		19 00
Frans.....	774 08	652	9,189 83	49 53	111	54	3 20	826 00		125 00
Fransville.....	166 65	114	1,108 97	161 78	27 72		3 64	96 00		6 00
Freshton.....	368 77	454	1,655 38	9 33	4		4 05	143 00		26 00
Fresman.....	958 69	677	1,063 03	207 91	19 13		9 26	403 00		50 00
French River.....	174 29	546	2,043 68	248 47	38 39		3 98	78 00		6 00
Frood Mine.....	959 26	537	1,319 50	45 96	22 03	15	2 30	470 31		89 07
Fruitland.....	306 63	354	1,870 50	170 93	16 23	12 98	2 30	226 00		33 00
Fullerton.....	315 82	680	2,260 32	339 89	11 61		1 01	170 00		19 00
Fullerton.....	392 79	621	962 34	115 96	29 19		5 80	182 00		6 00
Galena.....	149 41	146	790 13	139 15	23 68		5 13	74 00		6 00
Gallingtonville.....	35,000 43	10,954	79,507 23	87 00	5,068	99 57	58 99	98,051 00	30 00	44 50
Galt.....	35,000 43	259	273 23	63 33	10 69		4 35	137 50		
Gamebridge.....										

e Including \$3. arrears.

d Including \$25. arrears.

c Non-accounting from March 1, 1913.

b Accounting from September 1, 1914.

a No. 1 per cent on stamp sales.

g Including Commissions on Box Rents.

APPENDIX C—Continued.

STATEMENT showing the Accounting Offices in operation, etc., in Ontario—Continued.

Name of Office.	Gross Postal Revenue.	Number of Money Orders issued.	Total amount of Money Orders issued.	Total Commission received from Public.	Number of Money Orders paid.	Total amount of Money Orders paid.	Total amount of Postal Notes paid.	Compensation paid to Post-masters on M. O. business.		Compensation paid to Post-masters on P. N. business.		Salary.	Forward allowance.	Allowance toward Fuel and Light.
								\$	cts.	\$	cts.			
Gananoque	10,826 34	4,109	39,064 20	312 62	1,747	23,683 27	2,598 55	181 83	14 89	75,499 50	6 00	50 00		
Gardou River	110 96	4,175	32,553 51	10 35	1,333	4,430 15	118 75	7 32	2 54	486 00	60 00	12 50		
Garson	949 51	1,670	32,670 24	210 20	1,384	3,692 48	1,075 15	65 64	2 54	489 00	400 00	12 50		
Gater	5,631 07	4,137	41,326 71	339 91	1,294	14,249 58	2,373 89	178 42	20 33	1,747 00	158 00	275 00		
Gawarden	21 72	4,137	41,326 71	339 91	1,294	14,249 58	2,373 89	178 42	20 33	1,747 00	158 00	275 00		
Gillies Depot.	173 52	2,900	2,719 03	19 88	23	467 48	46 43	11 82	1 44	37	117 00	43 00		
Gilmour	375 32	2,440	5,668 55	29 85	59	1,183 19	305 31	10 19	4 07	245 00	19 00	19 00		
Giroux Lake.	1,269 82	3,834	43,288 55	466 26	125	3,373 07	150 98	154 61	6 10	710 00	100 00	19 00		
Glenora	201 86	8,802	8,630 97	57 03	150	2,669 35	153 60	10 38	5 04	201 50	22 00	81 00		
Glenora Sts.	243 18	63	1,920 29	6 20	12	136 32	133 90	9 79	2 50	272 50	13 00	13 00		
Glen Allan	208 46	514	5,081 55	37 96	90	1,078 31	976 87	4 50	3 46	140 00	13 00	13 00		
Glen Buell	208 39	103	2,975 70	9 61	38	874 60	74 46	4 50	2 44	104 00	13 00	13 00		
Glen Buell	3,969 13	1,927	23,550 14	153 49	1,314	14,661 23	1,910 60	90 22	24 44	31,227 00	6 32	19 00		
Glen Miller	240 41	33	4,638 53	32 32	3	363 15	30 75	1 37	2 29	150 00	13 00	13 00		
Glen Morris	165 41	274	4,727 92	25 94	19	465 28	15 55	1 34	2 85	119 00	6 00	6 00		
Glenora	127 06	841	4,608 71	3 00	21	352 31	35 74	1 03	2 04	68 00	31 00	31 00		
Glen Robertson	658 53	441	12,333 41	68 03	205	3,136 19	252 31	35 69	8 07	274 00	17 00	17 00		
Glen Williams	555 35	342	4,312 52	30 27	91	1,288 05	176 06	14 59	16 37	323 00	18 00	18 00		
Godrich	11,508 30	4,331	38,154 33	338 55	2,876	41,180 09	3,796 43	202 00	12 66	6 87	38,828 00	240 58		
Godfrey	333 83	2,955	8,827 80	22 11	40	789 82	148 35	11 89	1 30	187 00	10 00	10 00		
Godling Lake	475 80	799	8,275 84	53 90	127	1,924 04	189 95	39 63	2 62	258 50	18 00	18 00		
Goldthorn	168 26	266	4,210 01	25 83	51	716 77	106 29	13 59	1 19	292 00	6 00	6 00		
Goldstone	108 05	239	4,060 28	21 86	55	1,165 32	64 80	10 11	2 71	216 00	12 00	12 00		
Goodhart	583 27	424	7,498 12	40 03	111	2,070 01	270 01	18 07	3 03	264 00	19 00	19 00		
Goodholm	421 32	2,424	4,500 44	25 70	305	3,262 06	256 65	17 13	5 42	156 00	103 00	103 00		
Goodwood	188 80	254	2,012 54	17 01	41	922 24	108 16	10 57	2 64	103 00	135 00	135 00		
Gorton Bay	205 20	3,425	31,034 71	235 32	994	16,736 57	1,609 99	146 24	3 10	5 79	140 00	13 00		
Gore Bay	254 29	1,829	2,362 46	15 33	68	885 29	94 10	8 24	5 31	197 00	19 00	19 00		
Gorey Landing	583 05	1,890	3,424 14	17 11	114	1,145 04	191 79	6 34	3 52	140 00	13 00	13 00		
Gortie	1,016 74	888	8,041 79	60 05	515	5,892 10	430 30	39 47	0 61	6 02	532 00	13 00		
Gowanstown	309 20	3,862	4,657 67	25 00	70	7,096 28	213 26	15 18	10 84	109 00	27 50	27 50		
Gowanda	1,111 91	1,665	26,060 40	182 36	138	3,939 38	144 21	67 98	15 16	542 00	63 50	63 50		
Grafton	379 30	1,328	10,762 81	88 11	301	3,636 06	875 24	56 13	12 36	514 00	100 00	100 00		
Grand Bend	2,834 39	2,659	6,144 21	34 62	81	1,113 83	191 45	18 05	2 17	181 00	19 00	19 00		
Grand Valley	979 15	886	30,395 67	145 07	1,408	4,039 08	96 71	17 02	17 02	1,065 00	20 00	20 00		
Granton	210 16	1,229	9,887 63	66 30	338	3,748 68	369 09	38 82	3 97	455 00	4 00	4 00		
Grassie	5,107 39	3,807	1,771 22	11 10	69	1,103 64	92 81	5 57	3 97	93 00	6 00	6 00		
Greenfield	407 59	2,671	27,375 14	215 37	1,988	10,727 35	3,248 36	15 25	7 18	1,614 00	212 00	212 00		
Greenville	318 34	251	2,565 33	17 68	56	1,066 96	91 02	10 63	2 37	153 00	28 00	28 00		

SESSIONAL PAPER No. 24

Office	1914	1913	1912	1911	1910	1909	1908	1907	1906	1905	1904	1903	1902	1901	1900
Green Valley	295 57	128	3,007 20	13 85	89	1,537 08	182 03	3 81	1 49	7 47	125 00	178 00	30 00	15 00	
Greenwood	4,722 30	252	4,722 30	267 05	80	4,722 30	1,308 21	11 80	1 46	5 44	178 00	178 00	10 00	10 00	
Grimsby	9,040 01	3,257	8,126 31	267 05	2,021	18,593 54	3,309 24	431 89	3 65	28 58	2,748 00	406 65	50 00	50 00	
Grimsby East	926 67	517	4,791 08	30 33	101	2,277 22	2,369 56	21 69			18 00				
Grimsby	53,301 23	14,334	133,902 46	1,310 07	11,453	203,832 24	233,382 19	73 47	20 24	34 93	1,102 00	125 00	90 00	175 00	
Harcoville	3,511 26	1,618	26,302 90	162 19	775	11,393 78	2,486 92	7 73		30 53	3,031 00	475 00	15 00	15 00	
Haldenbury	10,541 22	16,321	112,947 42	813 22	3,941	58,923 38	4,306 86	446 25	16 64	4 29	148 00	175 00	45 00	45 00	
Haley Station		01	2,640 97	11 33	147	1,691 00	5 11	5 11			637 00	75 00	75 00	13 00	
Hallburton	1,204 11	1,097	16,241 13	99 85	313	5,414 42	742 25	47 97	19 76	28 42	637 00	130 00	4 00	4 00	
Halloway	2,303 65	164	2,270 43	12 41	21	230 91	132 13	4 27	6 24		130 00				
Hamilton	285,665 19									653 14					
Head Office	225,225 20	36,619	427,215 90	4,181 85	53,152	812,967 06	78,876 93	78,876 93							
Station B	27,964 63	9,234	134,965 71	1,487 27	790	13,070 44	2,270 22								
Sub-Office No. 2	810 00	608	4,192 92	11 85	379	1,839 32	6 60	21 61	1 88		6100 00				
Sub-Office No. 3	808 00	1,462	6,389 25	128 13	311	339 92	100 96	57 50			6200 00				
Sub-Office No. 4	807 00	6,162	62,358 33	653 31	925	1,036 71	708 13	247 00	66 15	12 01	2300 00				
Sub-Office No. 5	3,906 00	2,000	17,636 32	176 96		200 43	362 34	82 65	3 79	12 04	6125 00				
Sub-Office No. 6	489 00										6100 00				
Sub-Office No. 7	4,282 00										6130 00				
Sub-Office No. 8	3,384 00										6150 00				
Sub-Office No. 9	2,519 00										6150 00				
Sub-Office No. 10	2,227 00										6150 00				
Sub-Office No. 11	2,227 00										6150 00				
Crown Point	939 37	70	3,406 71	42 10	40	106 00					6150 00				
Mount Hamilton	411 01	723	13,426 91	68 51	145	2,283 23	305 53	30 27	0 41	183 70	1,150 00				
Hamilton Beach	468 72	573	2,329 51	46 55	180	2,854 12	288 76	24 76		10 42	230 00				
Hampton	307 13	1,108	17,307 04	95 20	133	2,206 81	141 55	45 55	3 74	2 72	203 00				
Hammer	7,383 47	1,087	14,700 84	402 23	1,449	18,648 38	3,060 30	56 97	0 14	66 29	2,428 00				
Harrow	3,288 04	443	3,224 67	102 08	19	100 12	188 42	17 91		4 50	116 00				
Hastley	379 54	244	2,677 80	17 86	31	528 75	94 20	10 07		4 88	6150 00				
Havelock	276 76	154	1,597 95	12 88	73	496 42	274 07	8 99		1 88	106 00				
Harrington W.	221 12	258	2,722 36	27 80	66	728 25	181 36	10 80		2 84	139 00				
Harrington	303 86	179	2,113 27	19 87	39	480 30	73 05	7 55		1 00	149 00				
Harrisonburg	216 27	153	2,661 87	11 24	19	246 01	94 99	6 31		1 83	102 00				
Harrison's Corners	5,693 69	378	2,188 46	45 26	1,455	16,908 85	1,821 90	29 97	7 83	49 60	2,083 75				
Harriston	2,071 24	2,749	27,048 91	103 56	224	6,632 17	1,174 81	115 40	4 10	12 80	729 00				
Harrow	1,670 24	848	11,240 41	73 04	224	3,819 77	426 93	36 16	6 13	10 40	477 00				
Harrow	1,720 38	194	2,882 01	10 33	41	533 83	336 23	4 00		5 83	30 50				
Harrow	1,556 06	171	4,287 54	14 05	14	102 47	44 75	6 98		3 24	94 00				
Harrow	249 00	160	4,137 43	13 73	50	593 48	352 74	6 93		5 08	165 00				
Harrow	2,102 30	1,841	17,923 47	138 04	459	4,521 62	997 45	78 23	2 04	16 07	165 00				
Harrow	3,003 91	3,473	33,331 37	932 78	764	10,616 79	1,615 61	146 56	15 65	17 03	804 00				
Harrow	4,361 54	5,403	55,426 96	431 73	1,374	17,792 62	1,555 61	229 30	42 55	14 34	1,095 00				
Harrow	3,377	3,377	3,377	37 03	373	3,458 72	405 56	14 31	0 42	11 18	21,554 00				
Harrow	218 58	279	3,458 73	22 45	95	1,270 63	155 93	13 11		4 79	346 00				
Harrow	109 97	106	700 88	6 55	21	268 45	14 70	4 45		1 21	65 00				
Harrow	1,323 34	950	21,345 71	117 06	165	5,100 61	162 22	39 65	4 72	4 72	827 00				
Harrow	276 65	432	5,338 60	34 63	50	788 00	17 38	17 38		5 26	115 00				
Harrow	6,461 54	695	6,461 54	47 13	170	2,205 22	143 03	29 56	3 94		181 00				
Harrow	270 90	954	20,800 20	132 16	25	2,800 50	20 95	38 45	54 41		151 00				
Harrow	2,194 02	1,367	14,766 88	103 14	503	8,623 10	845 92	59 71	12 34		791 00				

a Accounting from June 1, 1914. b Non-accounting from December 1, 1914. c Office closed from May 1, 1914. d For Salary, etc., see Auditor General's Report, Night Duty for winter 1913-14. e Including \$50 Special Salary. f Including \$19 arrear. g Commission to non-accounting offices. h Including \$25 on box rent.

SESSIONAL PAPER No. 24

	396	68 77	8,352 14	68 77	808 87	62 75	16 23	7 17		37 02
d'Iroquois Falls	1,302 34									
Island Grove	171 00									
Kingston	874 00	14 31	2,579 37	14 31	1,713 78	341 16	9 47	6 56		37 02
LaSalle	250 00	13 30	3,143 50	13 30	743 10	149 55	6 34	6 78		242 00
Leicester	550 00	14 02	3,143 50	14 02	695 38	79 95	4 61	0 93		258 00
London	701 25	30 83	3,400 07	30 83	203 30	159 70	11 63	1 20		156 00
Markham	206 65	21 00	2,310 96	21 00	1,890 55	53 80	9 13	2 26		291 92
Markham Point	565 62	11 78	2,310 96	11 78	2,123 11	1 00	0 93	0 25		11 73
Markham Point	14 30	1 40	4,340 96	1 40	1,903 41	440 50	9 52	7 40		172 00
Markham Point	470 01	20 19	4,340 96	20 19	638 69	134 14	9 22	3 38		150 00
Markham Point	278 50	19 40	4,045 76	19 40	6,035 76	1,000 49	75 65	23 17		763 00
Markham Point	2,113 37	135 35	10,240 60	135 35	2,268 85	309 63	23 40	23 47		50 00
Markham Point	678 64	39 23	9,330 48	39 23	1,241 47	365 47	36 91	1 69		244 00
Markham Point	445 80	63 42	9,330 48	63 42	671 32	118 67	3 11	1 77		105 00
Markham Point	159 80	8 55	9,061 21	8 55	578 98	185 41	4 5	2 52	0 38	83 00
Markham Point	200 68	11 19	17,221 18	11 19	2,389 26	204 62	26 06	2 52		138 00
Markham Point	862 25	4,772 98	4,772 98	40 19	4,830 13	103 73	8 03	1 60		481 00
Markham Point	279 59	1 60	1,600 15	1 60	1,430 13	184 73	8 03	1 60		16 00
Markham Point	672 21	835	6,980 19	57 43	2,629 96	930 72	36 49	3 27		286 00
Markham Point	138 66	31	624 07	3 07	77 32	8 75	1 53	1 78		28 00
Markham Point	30 96	3	408 01	2 30	17 10	16 80	0 80	1 17		4 00
Markham Point	455 48	622	13,220 09	64 70	3,702 97	62 96	26 49	16 51		27 87
Markham Point	525 49	810	12,307 74	96 20	2,635 02	141 62	33 88	14 62		263 00
Markham Point	383 43	348	7,131 29	43 20	1,749 02	128 03	11 82	2 15		212 00
Markham Point	608 11	584	9,629 98	53 12	1,849 83	327 70	24 90	6 64		246 50
Markham Point	217 55	179	2,858 84	15 73	561 54	136 17	7 76	0 96		251 00
Markham Point	1,062 12	2,315	25,576 72	163 56	3,972 60	502 93	91 29	16 14		135 00
Markham Point	790 00	372	6,308 44	37 19	3,217 38	365 15	17 03	10 27		539 00
Markham Point	659 69	7,745	66,685 67	595 13	9,325 05	808 71	315 25	12 55		400 00
Markham Point	195 79	5,505	5,701 84	37 65	791 85	101 85	20 06	2 49		150 00
Markham Point	295 68	65	832 77	7 65	307 12	66 50	4 71	1 98		133 00
Markham Point	3,879 65	2,799	26,091 87	193 22	17,475 60	2,925 48	123 97	27 42	4 80	309 00
Markham Point	245 33	79	1,222 54	7 12	163 60	10 75	0 55	10 75		115 67
Markham Point	270 04	134	2,574 45	13 68	287 23	557 51	3 72	4 50		160 00
Markham Point	797 95	35	293 50	3 80	257 23	109 32	3 96	8 93		308 00
Markham Point	510 18	363	4,864 00	38 80	1,083 57	330 99	23 32	6 10		29 35
Markham Point	11,617 89	8,173	88,007 86	698 78	35,880 61	3,599 51	355 24	45 68	1 43	14,333 00
Markham Point	485 84	410	7,526 27	38 73	1,165 29	254 95	17 03	4 97		175 00
Markham Point	1,123 45	619	8,377 58	61 82	2,422 27	213 10	26 50	7 88		406 00
Markham Point	664 67	772	10,881 62	61 82	2,806 33	229 46	33 35	3 61		281 00
Markham Point	1,023 45	473	9,162 88	45 82	1,786 62	165 25	20 75	4 95		180 00
Markham Point	120 33	197	2,877 11	17 37	1,041 62	223 95	9 02	2 90		58 00
Markham Point	1,323 27	1,339	15,621 32	96 97	7,174 62	779 87	49 70	17 13		568 00
Markham Point	350 00	348	4,975 98	30 97	1,243 50	102 15	14 60	2 02		190 00
Markham Point	229 70	112	1,382 77	8 55	307 65	53 93	4 64	2 42		101 50
Markham Point	357 108	1,473 55	9,161 16	9 16	198 88	797 08	4 62	7 00		138 00
Markham Point	294 16	466	6,308 71	37 34	2,102 01	227 09	29 13	0 06		140 00
Markham Point	1,119 84	815	10,545 18	53 32	3,612 69	1,313 89	37 28	3 14		487 00
Markham Point	931 28	3,788	30,689 10	262 75	2,219 80	165 63	105 63	7 82	17 44	42,014 00
Markham Point	981 29	683	9,591 91	10 04	8,134 18	590 42	11 30	590 42		300 00
Markham Point	127 46	170	2,861 11	14 48	961 38	28 65	7 28	1 68		50 00
Markham Point	269 01	66	1,707 58	7 68	207 98	113 70	2 83	5 11		75 00
Markham Point	83,878 48									145 00

* Divided as follows:—
 Head office, \$5,509 83
 Sub-office No. 1, 5,741
 Sub-office No. 2, 429 00

a Non-accounting from May 1, 1914.
 b Accounting from February 1, 1915.
 c Office closed from July 2, 1914.
 d Accounting from January 1, 1915.
 e Office closed from August 1, 1914.
 f For salary, etc., see Auditor General's Report.

Accounting from non-accounting offices.
 Commission to non-accounting offices.

APPENDIX C—Continued.
STATEMENT showing the Accounting Offices in operation, etc., in Ontario—Continued.

Name of Office.	Gross Postal Revenue.	Number of Money Orders Issued.	Total amount of Money Orders Issued.	Total Commission received from Public.	Number of Money Orders paid.	Total amount of Money Orders paid.	Total amount of Postal Notes paid.	Compensation paid to Postmasters on M. O. business.		Compensation paid to Postmasters on P. N. business.		Compensation paid to Postmasters on Annulment business.	Salary.	Forward allowance.	Allowance towards Rent, Fuel and Light.	
								\$	cts.	\$	cts.					\$
Bath Road	\$ 249 75							\$	cts.	\$	cts.		\$		\$	cts.
Kingsdown Station	445 00				896	11,378 72	1,474 09	162 00	0 47	14 03	63 00		213 00		6 00	
Kingsville	1,222 10	3,826	36,057 59	374 25	426	6,918 84	1,027 76	69 98	36 53	16 79	253 00		516 00	25 00	200 00	
Kiamouche	1,111 94	1,643	25,927 15	156 64	61	683 40	202 70	23 29	2 87	2 87	180 50		516 00	25 00	50 00	
Kintore	329 82	567	4,651 09	38 36	214	2,213 09	229 29	12 02	0 40	9 57	231 00		180 50		19 00	
Kippewick	429 24	247	4,396 95	22 88	196	3,715 32	441 43	48 80	3 47	8 74	457 00		231 00	22 50	25 00	
Kirkland Lake	960 27	1,221	11,360 29	87 50	55	3,118 27	128 40	33 79		2 73	364 00		457 00	4 00	90 00	
Kirkton	727 80	831	13,780 31	79 50	216	1,903 28	356 99	21 80		5 96	264 00		364 00		4 00	
Kirkton Station	633 43	491	6,680 90	39 19	63	763 85	114 95	14 95	1 32	5 96	264 00		264 00	14 00	31 00	
Kleinburg	235 00	358	4,921 79	28 65	17	155 70	23 87	4 62		1 81	120 00		120 00		13 00	
Klock	80 43	111	1,540 62	9 59	17	1,082 00	213 39	12 45	1 38	1 81	50 00		324 00	24 00	38 00	
Kormoka	727 00	584	4,895 16	27 67	109	3,985 55	108 75	20 54	0 81	1 49	65 00		65 00		6 00	
Krugersdorf	134 71	505	6,423 07	40 23	34	387 37	107 89	13 41		3 08	134 00		134 00	100 16	13 90	
Ladonstane	285 99	329	4,244 23	26 60	53	2,837 37	2,189 37	62 09	15 80	38 84	140 00		1,016 50	306 00	150 00	
Ladonstane Station	2,547 75	1,409	18,844 27	117 95	573	1,295 54	234 93	11 90		3 89	140 00		1,016 50	306 00	150 00	
Lakerport	273 35	267	3,427 58	27 82	115	1,434 64	119 96	18 27		3 10	270 00		270 00		31 00	
Lakeside	428 58	65	1,602 23	3 15	13	180 07	66 47	2 73		1 80	70 00		70 00		6 00	
L-Anable	151 07	65	4,068 86	34 52	228	2,012 71	432 83	22 08	2 56	1 93	512 00		512 00	14 00	40 00	
Lambton	909 72	495	4,546 22	52 37	169	1,405 42	352 63	21 25		1 38	333 00		333 00	50 00	40 00	
Lambton Mills	2,334 09	2,313	22,115 08	159 21	383	7,062 34	1,240 88	93 85	3 76	18 68	867 00		867 00	50 00	125 00	
Lambton Station	1,444 22	1,020	22,301 66	190 15	642	11,063 49	1,412 77	47 40		50 22	138 00		138 00	50 00	100 00	
Lancaster	399 41	121	1,354 52	9 07	8	148 30	133 72	4 95		1 05	70 00		70 00		25 00	
Lansdown	445 08	690	6,337 60	46 24	80	1,601 13	230 40	23 40		3 75	230 00		230 00	50 00	25 00	
Lansdown Station	97 61	976	16,269 55	95 53	434	6,336 22	762 82	43 58		39 47	330 00		330 00	50 00	40 00	
Larwood	254 94	490	6,462 32	46 92	38	1,040 03	76 64	19 95		1 75	100 00		100 00		13 00	
Larder Lake	386 51	286	5,971 11	29 99	129	1,031 73	959 43	54 50		1 42	100 00		100 00		34 50	
Larwood Station	1,934 25	1,254	17,971 12	97 03	129	2,063 68	133 25	2 20	2 81	2 77	270 00		270 00	50 00	30 00	
Lattin	493 25	554	8,962 48	77 08	149	1,650 15	927 50	11 89		5 63	300 00		300 00	14 00	6 00	
Laurel	403 67	132	4,052 41	17 62	11	650 16	113 24	1 50		1 00	196 00		196 00		25 00	
Laurel Station	622 47	132	4,052 41	17 62	11	650 16	113 24	1 50		1 00	196 00		196 00		25 00	
Lawton View	234 35	390	9,267 61	43 26	57	770 40	973 60	24 17	0 01	5 39	196 00		196 00		19 00	
Layton	930 90	126	9,300 76	11 24	48	585 90	323 73	5 60		6 30	163 00		163 00		13 00	
Layton Station	244 90	126	9,300 76	11 24	48	585 90	323 73	5 60		6 30	163 00		163 00		13 00	
Leahurst	8,569 87	7,614	71,830 67	507 27	1,762	21,514 77	2,813 43	322 55	18 80	38 25	2,037 00		2,037 00	160 00	13 00	
Leahurst Station	8,569 87	7,614	71,830 67	507 27	1,762	21,514 77	2,813 43	322 55	18 80	38 25	2,037 00		2,037 00	160 00	13 00	
Leahurst Station	743 50	523	6,512 84	41 21	331	3,858 60	384 13	24 56		12 18	357 00		357 00	8 00	44 00	
Leahurst Station	148 18	302	6,512 84	41 21	331	3,858 60	384 13	24 56		12 18	357 00		357 00	8 00	44 00	
Leahurst Station	252 87	478	10,018 60	49 55	11	213 91	199 30	19 23		4 34	120 00		120 00		6 00	
Leahurst Station	334 03	9	965 17	6 58	9	213 91	199 30	19 23		4 34	120 00		120 00		6 00	
Leahurst Station	4,475	5,895	66,790 55	413 52	5,895	84,293 06	30,790 00	37 72		7 42	6,473 51		6,473 51		50 00	
Leahurst Station	18,527 41	904	6,442 59	63 70	156	1,973 29	335 80	57 71		5 42	479 00		479 00		50 00	
Leahurst Station	573 70	1,407	13,860 31	100 65	143	1,937 84	594 44	57 71		5 42	479 00		479 00		50 00	

APPENDIX C—Continued.
STATEMENT showing the Accounting Offices in operation, etc., in Ontario—Continued.

Name of Office.	Gross Postal Revenue.	Number of Money Orders Issued.	Total amount of Money Orders Issued.	Total Commission received from Public.	Number of Money Orders paid.	Total amount of Money Orders paid.	Total amount of Postal Notes paid.	Compensation paid to Postmasters on M. O. business.	Compensation paid to Postmasters on S. B. business.	Compensation paid to Postmasters on P. N. business.	Compensation paid to Postmasters on Annuity business.	Salary.	Forward allowance.	Allowance towards Rent, Fuel and Light.
	\$ cts.		\$ cts.	\$ cts.		\$ cts.	\$ cts.	\$ cts.	\$ cts.	\$ cts.	\$ cts.	\$ cts.	\$ cts.	\$ cts.
Madoc.....	4,076 47	3,519	30,060 22	236 37	906	14,463 33	2,902 32	140 52	15 01	14 89		1,400 00	127 00	290 00
Magnetawan.....	542 61	1,486	19,946 87	117 41	323	3,773 92	471 45	62 67	8 88	15 04		415 00	28 00	50 00
Maple Mine.....	349 72	982	26,899 89	162 27	70	2,056 42	91 03	39 98		2 42		214 00		25 00
Marland.....	375 66	134	3,886 88	16 22	147	1,663 36	223 08	7 63		4 92		131 00		13 00
Maskwa.....	222 62	128	2,400 00	13 25	7	98 10	47 96	5 70		1 19		645 25		77 00
Malakof.....	63 68	66	752 95	4 95	6	232 77	7 90	2 70		1 37		92 00		6 00
Maldertown.....	1,213 25	941	11,259 30	72 78	225	3,102 34	445 46	39 89		17 71		485 00	111 00	50 00
Maldon.....	646 45	265	3,965 05	23 51	84	1,212 33	164 91	11 56		5 34		212 00		25 00
Mandamin.....	262 34	251	4,151 93	21 69	84	7,761 22	139 03	11 33		4 38		146 00		16 00
Manilla.....	288 38	372	3,998 82	26 46	133	1,862 35	195 83	16 25		4 04		185 00		19 00
Manion.....	130 96	61	1,116 04	6 71	6	46 90	17 25	2 96		1 60		108 80		9 50
Manitowaning.....	945 89	2,369	32,068 70	187 26	429	6,077 64	1,147 64	99 03	16 32	13 25		509 00	175 00	30 00
Manitowick.....	752 40	453	7,951 96	44 54	166	2,023 21	530 14	20 98	0 74	11 37		407 50		17 00
Manaheth.....	585 32	123	1,875 94	10 17	179	1,927 50	302 84	6 71		5 84		186 00		10 00
Maple.....	1,030 54	349	7,405 22	37 05	454	4,402 00	804 81	18 90	4 93	10 80		425 00	34 00	50 00
Maple Valley.....	148 95	72	1,761 33	7 94	45	515 91	120 47	3 33		3 00		174 00	45 21	0 00
Marbledale.....	3,513 03	2,422	34,111 69	202 86	1,325	22,826 92	2,994 91	114 95	7 58	45 33	4 46	1,135 00	45 21	175 00
Markham.....	2,713 36	2,116	14,199 18	131 32	1,040	12,826 98	1,437 96	95 01	3 28	0 00	0 64	689 50	180 50	31 50
Markham.....	440 41	452	3,231 99	29 81	112	1,806 23	125 15	15 21		1 49		280 00	34 00	23 00
Markham.....	440 87	1,323	22,457 26	125 61	146	3,060 52	391 47	92 38		2 23		368 74		4 00
Markham.....	118 23	151	2,479 86	12 25	55	2,638 60	381 54	27 40	1 18	2 42		830 00	5 00	128 00
Markham.....	2,227 48	839	12,897 47	71 74	629	9,368 77	1,195 02	39 40	5 00	43 46		830 00	5 00	128 00
Markham.....	810 91	963	10,647 53	67 25	301	7,419 74	631 77	36 91		13 00		347 60	26 84	38 00
Markham.....	96 98	197	1,362 17	68 81	94	2,894 16	73 50	82 84		1 69		61 00		6 00
Markham.....	1,186 83	1,263	15,362 17	88 81	212	8,894 59	1,215 16	42 95	3 11	2 92		512 00	41 50	60 00
Markham.....	3,438 24	3,586	5,996 95	22 99	455	10,707 39	1,515 56	159 56	14 72	25 15		1,061 00	12 00	150 00
Markham.....	1,176 34	2,465	50,330 35	313 96	554	12,454 59	2,010 09	133 97		27 27		1,719 50	170 00	102 00
Markham Station.....	2,415 45	2,465	33,921 40	292 94	575	11,438 75	1,519 96	123 46	9 57	47 58		805 00	196 00	125 00
Markham.....	1,011 49	1,072	11,430 96	67 62	400	10,017 78	1,215 87	32 46	3 26	23 22	4 42	1,174 00	2 00	19 00
Markham.....	2,869 64	1,674	14,831 28	87 45	600	1,473 00	304 82	98 49		7 17		154 00		44 00
Markham.....	653 71	87	1,700 27	72 15	246	3,798 03	528 37	36 68	5 63	15 43		380 00	25 00	19 00
Markham.....	275 47	230	1,700 27	29 67	85	798 08	184 92	10 46		4 15		169 00		19 00
Markham.....	1,575 26	4,422	44,388 03	333 37	2,407	32,453 79	3,654 91	209 80	15 90	38 16		2,600 00	134 58	400 00
Markham.....	399 80	194	2,689 49	135 47	467	1,064 23	778 41	6 07		4 08		117 00		13 00
Markham.....	944 73	755	4,202 86	54 05	317	2,481 02	780 67	33 37	0 88	4 77		403 50	32 00	50 00
Markham.....	1,118 18	1,118	3,474 88	14 05	115	1,629 86	173 16	80 68		4 09		109 00		13 00
Markham.....	1,994 09	1,992	23,214 03	158 80	340	4,456 22	577 13	6 88		18 84		668 00	30 00	75 00
Markham.....	1,661 88	2,601	33,637 23	205 51	1,256	14,173 99	2,231 65	11 60	10 26	24 45		1,009 50	70 00	150 00
Markham.....	4,232 27	3,166	35,234 96	286 24	1,465	5,537 11	534 84	131 99	34 12	2 46		1,649 00	6 00	250 00
Markham.....	385 19	314	7,295 73	34 85	224	4,030 60	619 29	14 80	1 05	16 38		412 00		50 00

SESSIONAL PAPER No. 24

	128 65	5098	46 65	47	1 295 35	20 83	2 221	113 00	9 30
Michigan Harbour.....	332 23	5 281 53	31 30	47	1 309 69	142 17	2 221	113 00	13 00
Middleville.....	153 10	1 516 85	11 30	63	1 452 66	10 85	2 221	145 00	6 00
Midland.....	31,090 05	5 727 22	433 35	2,663	41 294 04	255 11	52 01	3,665 00	400 00
Milbera.....	1,694 73	2 322 49	28 04	49	4 693 41	13 70	7 81	107 00	6 25
Midway.....	1,939 09	19 939 09	144 10	679	10 218 83	91 70	7 03	107 25	18 00
Milford.....	322 78	1 357 02	9 09	43	10 575 93	5 51	12 62	127 00	19 00
Milbank.....	728 03	8 087 27	45 63	190	2 226 98	23 43	5 84	339 00	38 00
Milbridge.....	214 04	1 575 23	9 92	33	3 592 36	5 82	12 62	131 00	12 00
Milbrook.....	5,854 91	11 629 21	89 55	719	13 316 53	69 82	10 30	664 00	12 00
Mills Roches.....	1,645 00	10 006 68	75 92	541	7 835 20	45 13	12 62	569 00	15 00
Mill Grove.....	294 41	3 516 64	11 49	37	3 385 20	4 21	2 77	113 00	13 00
Milliken.....	156 37	3 792 92	19 65	38	6 75 00	6 82	2 10	172 00	13 00
Milton Heights.....	156 37	2 272 54	17 35	7	5 75 59	8 83	4 30	59 00	8 00
Milton West.....	5,854 91	42 456 11	370 27	1,174	2 292 68	186 45	19 63	1 800 00	275 00
Milverton.....	1,410	15 070 49	102 66	417	11 308 47	63 27	13 14	941 00	154 00
Mimico.....	1,698 16	18 355 03	147 43	373	6 629 33	43 75	6 34	272 00	160 00
Mimico Beach.....	324	3 251 29	30 42	78	1 154 60	70 42	6 30	282 00	31 00
aMnaki.....	441	7 579 19	43 57	29	5 98 38	17 93	1 07	160 00	19 00
Mindenoya.....	278 53	6 513 08	27 03	67	1 211 61	9 39	7 45	148 00	13 00
Minden.....	1,007 79	19 007 18	113 60	417	6 214 25	61 93	31 45	509 00	50 00
Mississauga.....	807	11 934 18	66 85	296	3 243 30	35 24	4 04	178 00	19 00
Minett.....	142	1 993 64	12 56	42	867 14	6 10	4 27	186 00	19 00
Missanabie.....	123 42	2 328 90	11 53	25	448 20	3 85	1 25	185 00	19 00
Michael.....	4,911 53	32 520 32	240 23	1,570	21 846 14	151 10	18 72	1 544 00	18 50
bMoffatt.....	108	1 309 25	8 17	1	8 80 45	4 40	0 24	94 00	6 00
Mohawk.....	369 92	4 334 51	29 92	130	1 170 85	9 86	4 91	192 00	19 00
Mora.....	52	1 800 66	6 90	10	1 81 81	64 86	4 60	96 00	8 53
cMolesworth.....	136 93	1 419 52	7 70	19	339 18	31 80	0 78	73 00	19 00
Monckland Station.....	638 49	18 651 99	88 18	176	2 180 02	269 95	7 17	319 00	38 00
Mont.....	306 88	24 965 94	164 06	130	2 450 71	69 81	9 64	195 00	19 00
Monkton.....	1,044 31	14 516 80	90 45	232	3 429 35	611 26	9 63	449 00	50 00
Monro Centre.....	173 99	2 099 09	12 46	45	704 82	5 01	3 80	83 50	6 00
Monro Mills.....	276 64	6 088 08	37 27	186	1 894 71	202 64	4 59	113 00	13 00
Monro Road Station.....	580 46	11 527 16	70 36	181	4 421 76	381 22	8 82	203 00	25 00
Monticello.....	119 10	8 009 60	39 15	114	4 382 00	50 20	2 35	151 00	6 00
Montreal River.....	117 40	5 785 19	31 45	14	4 428 30	59 10	1 90	61 00	15 50
Moorefield.....	1 055 35	9 185 59	64 81	399	4 343 40	457 32	10 07	482 00	50 00
Moorestown.....	802 30	6 017 37	45 03	135	2 082 04	331 78	7 29	218 00	25 00
Moore Creek.....	874 62	18 941 34	119 94	261	3 786 79	415 17	11 71	446 00	50 00
Morwood.....	782 29	11 519 04	70 53	146	2 054 82	323 65	8 62	274 00	31 00
Morganston.....	259 33	2 354 01	15 42	73	714 44	133 57	6 73	141 00	13 00
Morphet.....	491 23	6 948 31	46 55	169	2 187 63	29 97	3 58	240 00	25 00
Morrisburg.....	4,315 33	29 724 81	188 54	1,610	28 629 56	114 50	50 58	1 642 00	250 00
Morrison.....	250 65	8 347 19	44 78	128	1 910 74	22 72	8 15	135 00	13 00
Morton.....	195 93	4 036 06	24 05	98	1 023 37	12 72	2 67	85 00	6 00
Moscow.....	417 19	4 641 90	29 60	105	1 896 81	182 98	6 26	194 00	19 00
Moulton.....	447 25	4 099 67	26 98	100	1 545 00	15 24	10 29	233 00	35 00
Mountain.....	1 066 64	17 897 66	119 29	235	2 995 05	374 75	12 65	504 00	50 00
Mountain Grove.....	379 64	5 148 93	23 83	256	2 790 50	11 64	13 64	190 00	18 00
Mount Albert.....	1 236 87	6 744 64	37 99	489	6 017 41	19 09	24 18	581 00	6 00
Mount Brydges.....	1 359 78	12 665 22	74 83	334	3 929 83	665 71	18 69	583 00	75 00
Mount Elgin.....	684 87	4 569 88	32 44	19	806 29	34 75	1 89	269 00	31 00
Mount Forest.....	6,170 80	5 412 94	150 59	114	9 026 47	96 13	63 22	47 939 00	96 00
Mount Hope.....	721 88	22 848 92	14 71	1 918	3 111 07	5 31	5 27	42 50	17 00
Mount Joy.....	339	2 265 86	30 14	47	631 01	14 21	1 57	164 00	19 00
Mount Pleasant.....	109 80	771 11	3 60	65	103 07	121 35	3 92	64 00	6 00

a Accounting from May 1, 1914.

b Accounting from November 1, 1914.

c Office closed from November 2, 1914.

d Including commission on box rents.

e Including \$1.84 arrears.

APPENDIX C—Continued.
STATEMENT showing the Accounting Offices in operation, etc., in Ontario—Continued.

Name of Office.	Gross Postal Revenue.	Number of Money Orders issued.	Total amount of Money Orders issued.	Total Commission received from Public.	Number of Money Orders paid.	Total amount of Money Orders paid.	Total amount of Postal Notes paid.	Compensation paid to Postmasters on M. O. business.	Compensation paid to Postmasters on S. B. business.	Compensation paid to Postmasters on F. N. business.	Compen-sation paid to Post-masters on Annuitiy business.	Salary.	Forward allow-ances.	Allow-ance towards Rent, Fuel and Light.	
	\$ cts.		\$ cts.	\$ cts.		\$ cts.	\$ cts.	\$ cts.	\$ cts.	\$ cts.	\$ cts.	\$ cts.	\$ cts.	\$ cts.	
Mowat.....	159 00	175	2,791 82	15 18	19	477 59	89 80	2 78	2 78	7 85	102 00	102 00		9 30	
Muir Kirk.....	448 00	284	1,979 64	18 22	26	493 43	11 62	2 84	2 84	7 85	168 00	168 00	37 50	19 09	
Murray.....	370 43	290	4,514 92	26 67	105	853 78	173 30	8 60	8 60	12 20	196 00	196 00		19 00	
Murillo.....	336 40	963	11,790 11	77 51	168	1,308 88	178 12	1 29	1 29	12 20	345 00	345 00		13 00	
Muskoka Station.....	639 76	1,126	12,860 29	93 37	217	2,053 77	184 38	2 50	2 50	6 56	117 00	117 00		33 00	
Myrtle Station.....	280 80	315	7,677 58	31 26	27	3,779 73	154 38	1 88	1 88	2 50	469 00	469 00		40 30	
Nairn Centre.....	1,204 61	1,253	7,174 81	120 24	110	1,379 73	217 92	3 81	3 81	35 31	612 50	612 50		13 00	
Nanticoke.....	2,344 63	1,815	7,342 63	43 81	127	960 14	240 39	2 50	2 50	35 31	1,416 00	1,416 00	488 85		
Napanee.....	12,203 76	2,891	35,313 76	234 89	5,734	67,238 82	9,193 77	109 22	32 36	0 81	13,616 00	13,616 00	2 30		
Napanee Branch.....	249 48	288	4,921 72	21 32	43	22 78	11 97	1 74	1 74	0 81	72 00	72 00		6 00	
Nashville.....	134 90	18	973 90	3 28	2	22 78	11 97	1 74	1 74	0 81	15 00	15 00		2 08	
Nassagaweyn.....	37 00	15	783 00	1 25	4	22 78	11 97	1 74	1 74	0 81	15 00	15 00		2 08	
Nawan.....	365 91	325	7,833 18	37 13	135	2,090 61	223 86	14 45	14 45	7 85	180 00	180 00	5 00		
Nawpigon.....	1,452 94	1,457	21,360 09	151 53	124	3,069 65	179 51	29 36	29 36	6 08	1,463 00	1,463 00		225 00	
Newmarket.....	4,452 17	1,884	14,068 72	76 34	183	4,041 77	1,174 53	4 78	4 78	9 39	289 00	289 00		31 00	
Newmarket Branch.....	1,057 26	157	4,068 08	13 36	19	1,068 77	248 77	3 22	3 22	2 31	109 00	109 00		10 00	
Newmarket Station.....	166 58	67	1,088 98	13 36	19	1,068 77	248 77	3 22	3 22	2 31	109 00	109 00		10 00	
Newmarket (Post-Office).....	1,627 72	682	8,575 82	45 90	218	3,294 23	370 48	4 74	4 74	4 08	517 00	517 00	7 00		
Newmarket (Post-Office) Branch.....	829 68	1,202	4,071 16	40 18	239	3,070 82	54 71	1 68	1 68	4 08	327 11	327 11	30 00		
Newburgh.....	900 75	747	4,084 91	41 11	211	4,115 28	340 11	57 96	57 96	10 20	316 00	316 00	19 00		
Newburgh Branch.....	1,043 72	1,417	12,873 18	104 56	360	4,495 14	709 20	69 27	69 27	11 26	453 00	453 00	7 30		
Newburgh Station.....	1,043 72	1,417	12,873 18	104 56	360	4,495 14	709 20	69 27	69 27	11 26	453 00	453 00	7 30		
Newburg.....	630 15	656	5,552 50	44 41	196	2,375 28	405 70	79 54	79 54	1 80	359 00	359 00	90 00		
New Dunlop.....	295 57	266	3,455 43	16 36	70	2,375 28	405 70	79 54	79 54	2 07	174 25	174 25		19 00	
New Durham.....	197 96	240	4,085 75	16 30	70	1,082 98	78 45	9 10	9 10	2 87	75 00	75 00		4 00	
New Gerrards.....	3,873 89	2,816	24,926 52	108 36	713	9,107 02	1,621 40	119 77	119 77	26 69	1,366 00	1,366 00	26 00		
New Hamburg.....	7,743 82	5,710	27,927 31	48 02	263	2,956 46	521 02	25 07	25 07	15 18	371 00	371 00	41 00		
Newmarket (Post-Office) Branch.....	7,322 08	4,927	42,866 16	440 23	2,498	42,488 85	4,381 06	222 55	222 55	55 41	17 13	2,363 00	2,363 00	70 00	
New Liskeard.....	7,966 80	6,829	40,023 95	60 45	323	3,631 60	381 30	38 80	38 80	0 69	380 00	380 00	44 00		
Newmarket (Post-Office) Branch.....	4,748	4,748	28,135 70	338 96	2,246	26,042 81	3,331 75	212 29	212 29	14 02	2,414 00	2,414 00	174 60		
Newmarket (Post-Office) Branch.....	487 87	468	7,233 88	37 81	174	1,565 33	184 40	17 56	17 56	0 64	242 00	242 00	25 00		
Newton Brook.....	312 57	179	1,695 60	15 37	68	1,683 01	39 16	2 78	2 78	0 61	158 00	158 00	19 00		
Newton Brook Branch.....	270 56	56	1,261 18	6 49	58	1,889 33	396 17	8 04	8 04	3 03	140 50	140 50	16 00		
New Toronto.....	1,686 42	1,487	14,015 41	142 22	262	3,278 84	318 80	62 10	62 10	15 54	696 00	696 00	75 00		
Niagara Falls.....	38,851 17														
Niagara Falls (Head Office).....	29,500 35	7,523	92,808 45	803 82	9,821	110,436 59	9,533 56				9,241 50	9,241 50			
Niagara Falls Centre.....	5,508 54	3,453	31,315 09	274 36	294	3,250 93	259 57				4,200 00	4,200 00			
Niagara Falls South.....	3,702 23	2,608	25,860 75	215 90	464	5,704 10	1,010 34	104 83	104 83	6 71	6,850 00	6,850 00		73 54	
Niagara-on-the-lake.....	4,022 52	9,391	25,644 94	185 32	862	19,870 95	1,040 37	104 20	104 20	20 55	1,340 00	1,340 00	38 00		
Niagara-on-the-lake (Post-Office).....	3,250	3,250	4,568 00	26 54	125	1,265 78	174 81	14 29	14 29	7 40	140 00	140 00	46 00		
Nobleton.....	334 37	810	7,697 72	31 45	74	1,418 22	91 34	25 50	25 50	2 01	282 00	282 00		31 00	

* Divided as follows

SESSIONAL PAPER No. 24

	342 12	485	7,308 14	41*40	125	2,600 22	104 05	297 53	1 40	8 62	175 00	18 00
Norland	336 97	1,118	10,180 67	82 38	102	1,830 39	167 75	198 74			450 00	18 00
Norman	896 06	382	6,652 95	32 42	326	1,315 38	168 12	188 54	1 40		450 00	18 00
North Augusta	27,164 72	13,363	101,330 16	1,461 25	6,583	106,679 41	9,075 40	350 10	65 45	1 90	17,087 43	1,72 94
North Bay	1,582 48	2,201	3,737 14	125 80	370	1,788 68	265 30	107 66			137 00	13 00
North Brook	1,255 48	400	22,039 68	175 21	481	1,190 63	200 82	107 66			224 50	28 50
North Caldwell	624 44	400	3,321 97	89 13	168	1,188 03	200 82	55 29	0 49		453 00	50 00
North Carleton Place	214 54	1,329	10,363 73	56 30	148	2,330 46	469 23	21 87			175 50	22 00
North Cayuga	301 08	400	11,656 50	56 30	148	1,385 45	150 56	21 87			379 40	30 03
North Cove	210 96	200	3,307 50	66 61	181	1,347 53	31 82	21 94			171 00	19 00
North Gower	435 06	400	6,638 19	18 40	98	800 49	67 00	9 62			104 00	41 50
North Huron	635 06	400	4,800 30	38 25	175	1,423 16	133 18	22 22			235 00	31 00
North Kent	4,602 30	1,217	28,247 52	105 60	175	1,855 49	266 76	21 67			215 00	21 00
North Norwich	2,622 33	1,377	15,564 42	111 50	628	13,057 03	2,118 26	112 70	4 31		1,524 00	3 66
North York	2,929 19	1,275	14,231 42	26 99	105	8,005 20	1,649 56	109 16	2 46		1,037 00	32 00
Northampton	530 86	970	14,684 96	81 49	141	1,517 06	1,26 26	15 93			185 50	16 00
Northumberland	237 75	664	13,408 29	63 10	133	2,062 45	275 26	40 57			206 00	31 00
Nashville Station	192 07	244	3,300 80	19 83	73	1,137 85	84 80	26 81			78 00	6 40
Nashton	7,875 20	4,739	44,161 66	626 71	1,266	16,057 74	1,750 74	202 32	47 10		113 00	12 00
Nashtonville	1,122 29	512	9,147 46	50 13	317	3,933 63	599 61	23 65		5 54	2,175 00	30 00
Nashtonville	1,013 73	1,204	11,383 79	82 53	323	3,406 30	631 59	52 48			509 00	375 00
Nashtonville	164 38	217	3,026 85	17 53	35	3,026 02	136 37	8 83			500 50	50 00
Nashtonville	180 90	308	2,443 62	16 12	91	921 00	83 28	9 23			84 00	8 00
Nashtonville	1,702 84	2,244	26,292 85	165 82	392	5,309 84	763 96	94 66	2 17		67 00	75 00
Nashtonville	146 08	214	1,914 03	14 40	26	276 50	31 10	8 22		1 00	09 00	4 59
Nashtonville	28 58	5	60 67	0 35	3	39 70	3 00	0 82				
Nashtonville	1,857 24	1,649	19,056 22	135 64	541	7,547 12	673 97	71 37	18 40		659 00	18 00
Nashtonville	239 46	1,888	9,012 44	13 74	49	7,733 91	41 61	8 01			121 30	13 00
Nashtonville	6,549 86	3,217	28,413 62	217 57	2,142	26,844 19	4,723 11	156 16	5 87		12 27 00	80 00
Nashtonville	53 36	158	2,447 54	19 67	29	2,447 54	2 25	6 52			50 00	
Nashtonville	23,038 35	7,705	78,928 29	612 26	6,877	100,202 40	12,723 05	377 01	34 47		158 33	
Nashtonville	215 79	239	4,409 48	22 25	36	518 11	334 07	9 02			110 00	14 00
Nashtonville	1,607 58	92	2,614 53	11 17	18	489 82	54 01	3 86			107 00	13 00
Nashtonville	276 11	165	1,741 88	11 78	74	870 93	340 56	7 34	7 97		639 00	75 00
Nashtonville	283 70	754	7,003 62	52 12	118	1,674 10	269 97	21 34			128 00	13 00
Nashtonville	460 25	343	3,828 37	24 23	297	3,090 49	142 00	15 76	6 19		184 00	19 00
Nashtonville	119 68	140	1,724 55	10 33	33	3,090 49	95 05	5 93			200 00	31 00
Nashtonville	151 79	151	2,818 39	14 14	34	531 69	43 88	6 38			64 00	6 00
Nashtonville	1,040 25	745	6,017 88	62 26	171	2,045 50	412 04	31 51			49 00	9 50
Nashtonville	21,056 93	8,803	83,658 57	723 55	6,272	89,923 86	10,255 49	414 84	58 04		426 00	50 00
Nashtonville	262,797 76	431	8,382 90	41 34	147	1,432 19	339 84	18 81		21 59	1,514 50	88 00
Nashtonville	200,389 76	32,171	496,878 92	4,230 45	694 14	955,213 20	156,543 48		7 52 76		105 50	22 00
Nashtonville	1,311 60										4 100 00	
Nashtonville	6,009 00	2,261	18,035 59	184 93	180	2,077 62	562 05	92 24	14 09		4 200 00	
Nashtonville	1,057 00	988	13,028 45	110 68	8	55 63	71 60	39 69	7 08		4 100 00	
Nashtonville	5,486 00	1,672	17,087 33	117 64	5	44 09	139 22	66 93	5 40		4 200 00	
Nashtonville	2,402 00	449	5,832 81	39 73	3	56 84	152 76	18 01	7 77		4 150 00	
Nashtonville	567 00										4 100 00	
Nashtonville	2,992 00	6,498	64,565 82	590 75	333	2,035 93	2,688 14	259 65	16 28		4 150 00	
Nashtonville	17,195 00	2,364	30,801 82	265 02	80	1,114 06	727 06	131 36	12 08		4 200 00	
Nashtonville	4,696 00								0 74		4 130 00	
Nashtonville											4 100 00	
Nashtonville											4 100 00	

a Accounting from August 1, 1914. b Accounting from May 1, 1914. c Accounting from November 1, 1914. d Office closed from June 1, 1914. e Office closed from Feb. 1, 1915. f Office closed from May 1, 1914. g Including special salary. h Also 1 p.c. on stamp sales. i Including special forward. j Commission to non-accounting offices. k For salary, etc., see Auditor General's Report.

*Divided as follows—

SESSIONAL PAPER No. 24

Phillipsburg, West.....	171 26	2,195 10	210 24	34 72	0 49	3 17	103 00	6 00
Pickering.....	1,154	15,307 40	3,927 50	537 41	50 63	7 08	615 00	100 00
Piterson.....	4,070	47,930 04	31,181 09	4,325 53	21 40	3 84	4,179 70	13 00
Pitmeadow.....	512	4,930 03	3,307 64	161 00	17 72	2 46	150 00	10 00
Pinkerton.....	413	3,231 04	3,307 64	161 17	46 37	10 51	239 00	6 00
Plantagenet.....	1,043	15,621 04	10,011 38	871 09	1 53	2 13	92 00	75 00
Plantagenet Springs.....	46	1,010 44	224 15	64 75	5 13	13 45	380 00	114 00
Plasville.....	1,400	13,160 51	2,880 47	877 24	60 90	12 76	114 00	20 00
Plowman.....	184 65	3,053 37	1,781 38	125 41	5 24	6 22	50 00	44 00
Port Arthur.....	128	1,707 65	926 20	55 75	57 22	0 84	380 00	59 00
Port Aves.....	885 51	15,398 99	134 74	1,073 73	44 19	6 02	436 00	31 00
Point Anne.....	1,039	12,194 59	95 44	867 65	57 40	10 77	292 00	87 00
Port Edward.....	936	13,374 13	75 84	641 90	54 54	7 00	795 00	109 00
Port Hope.....	889 43	15,341 88	113 13	2,982 08	206 89	3 12	725 00	33 00
Port Hope.....	1,225	32,605 38	164 15	2,80 95	30 62	2 71	617 50	65 50
Port Arthur.....	*35,877 42							
Port Arthur.....	34,858 10	14,722	116,042 11	8,104 86	9 00	1 34	14,285 47	75 00
Head Office.....	50 00						7 76 36	75 00
Sub-Office No. 1.....	124 25			23 40			7 100 00	40 00
Sub-Office No. 2.....	630 50						42,309 00	853 00
Sub-Office No. 3.....	149 37						0 50	100 00
Sub-Office No. 4.....	85 50						1,314 00	200 00
Sub-Office No. 5.....	1,720 07	20,912 91	5,066 85	911 78	60 61	3 24	59 00	175 00
Port Barwell.....	1,620 91	15,837 10	5,112 90	832 45	46 23	29 09	682 00	31 00
Port Carling.....	6,959 11	90,237 29	18,805 96	1,248 78	218 30	32 53	7 65 00	38 00
Port Credit.....	2,041 67	17,553 94	6,653 34	464 82	54 14	4 31	27 00	100 00
Port Dalhousie.....	1,707 01	10,447 22	3,450 64	349 87	74 73	2 33	883 00	125 00
Port Dover.....	4,045 44	31,887 92	227 26	2,026 55	121 63	30 11	1,314 00	200 00
Port Eglar.....	3,302 51	21,882 46	14,802 11	1,729 91	96 47	1 52	1,230 00	155 00
Port Elmsley.....	85 23	1,646 01	281 14	15 85	5 31	1 13	50 00	200 00
Port Hope.....	13,204 26	48,401 06	403 90	2,677	39,457 72	23 53	43,356 57	31 00
Port Lambton.....	659 17	15,345 67	2,990 55	334 87	44 72	5 40	271 00	35 00
Port Lambton.....	745 42	6,887 83	2,956 74	209 51	21 06	9 49	383 81	100 00
Port MacNoll.....	1,701 37	10,661 65	117 75	689 32	47 31	11 12	136 00	13 00
Port Maitland.....	205 98	407 45	119 68	26 25	1 31	1 81	27 00	25 00
Port Nelson.....	357 07	50 92	222 00	37 76	0 14	2 31	240 00	30 00
Port Perry.....	4,146 26	22,498 25	21,328 50	2,270 86	131 46	3 42	1,234 00	18 00
Port Robinson.....	980 46	17,489 61	3,109 30	224 46	72 81	1 68	494 50	6 00
Port Rowan.....	2,105 98	13,917 23	5,949 10	893 20	85 61	9 53	800 00	135 00
Port Ryerse.....	229 86	1,317 10	327 54	17 80	6 50	1 19	116 00	13 00
Port Sunley.....	373 63	1,232 50	1,931 44	208 13	7 00	5 93	286 00	20 00
Port Sydney.....	2,057 07	14,040 31	3,451 29	1,103 12	58 31	12 41	889 00	125 00
Port Whitby.....	588 31	9,051 63	3,852 01	438 73	22 83	11 42	277 00	31 00
Powassan.....	2,080 83	4,440 07	471 16	63 15	14 43	4 80	108 00	19 00
Fresno.....	7,134 35	34,797 00	11,920 22	2,290 19	126 83	1 10	953 45	9 221 00
Freeston.....	1,788 06	23,682 72	21,030 51	2,791 32	108 80	18 02	42,377 00	650 00
Fricville.....	1,281	31,656 12	19,930 17	2,183 29	53 00	1 50	5,616 00	15 00
Fricville.....	1,066 62	15,811 60	3,903 26	303 26	54 09	3 02	468 00	30 00
Princeton.....	1,979 80	9,979 80	609 65	424 45	42 45	5 90	362 00	40 00
Proton Station.....	662	11,079 08	2,729 49	600 95	26 78	17 26	276 00	19 00
Providence Bay.....	377 71	13,413 07	2,368 82	229 01	43 00	3 84	188 00	12 00
Pulp Sidling.....	63	832 81	4 42	36 35	2 96	0 46	110 72	2 50
Pushmill.....	650 96	15,360 44	69 57	88 65	21 83	5 31	312 00	58 00
Quarts.....	97 99	3,056 71	194 00	19 69	5 47	8 03	59 00	31 00
Queensborough.....	611 74	7,066 11	1,026 95	163 35	16 70	6 82	203 00	31 00
Queensborough.....	655	5,463 50	1,091 53	137 92	26 24	5 08	283 00	31 00

* Accounting from Aug. 1, 1914.

† Accounting from October 1, 1914.

‡ Accounting from December 1, 1914.

§ Including commission on box rents.

¶ Including \$83 arrears.

‡ Also 1% on stamp sales.

APPENDIX C—Continued.

STATEMENT showing the Accounting Offices in operation, etc., in Ontario—Continued.

Name of Office.	Gross Postal Revenue.	Number of Money Orders issued.	Total amount of Money Orders issued.	Total Commissions received from Public.	Number of Money Orders paid.	Total amount of Orders paid.	Total amount of Postal Notes paid.	Compensation paid to Postmasters on M. O. business.		Compensation paid to Postmasters on P. N. business.		Compensation paid to Postmasters on business.	Salary.	Forward allowance.	Allowances towards Rent, Fuel and Light.
								\$	cts.	\$	cts.				
Queensville.....	\$ 442 51	656	7,156 39	\$ 46 76	296	\$ 3,229 32	\$ 143 01	\$ 29 20	\$ 3 13	\$ 0	\$ 0	\$ 204 00	\$ 20 00	\$ 25 00	
a)Hutton.....	13 20	13	179 01	95	3	11 50	6 00	65				30 53			
b)Rainy River.....	3,079 79	3,868	44,506 31	399 84	932	13,429 89	1,060 51	163 96	2 36	20 76	0 84	1,287 50	8 00	175 00	
c)Rathfriland.....	217 80	44	838 44	4 15	2	6 80	44 20	1 78				56 00			
d)Rathburn.....	377 00	137	1,845 56	10 35	43	563 43	93 63	5 91	0 90	0 90		105 00	18 00	13 00	
e)Ravenna.....	218 86	111	2,155 75	12 84	29	358 02	212 92	4 74	4 74	5 40		102 00		9 50	
f)Ravenshoe.....	185 26	102	2,193 01	10 34	29	398 40	127 00	4 37	4 47	3 43		106 00		9 50	
g)Reaumur.....	203 03	90	1,027 29	7 31	21	234 07	57 27	4 17				112 00	12 00	13 00	
h)Recher.....	238 75	301	3,079 03	25 20	91	899 34	152 03	15 35	1 98	1 98		118 00		13 00	
i)Recher.....	13,694 41	7,839	75,558 71	562 20	5,855	105,771 39	9,838 71	371 75	31 67	1 65	1 13	7,843 00			
j)Renwick.....	111 18	132	1,725 50	10 50	35	290 41	46 16	5 63		1 65		78 00		5 00	
k)Revere.....	426 72	204	3,537 84	18 69	56	850 86	123 84	8 72	7 85	7 85		350 00		25 00	
l)Richards/Landing.....	796 49	1,903	25,674 56	152 47	426	6,350 07	335 23	80 26	4 03	10 78		396 00	20 00	47 00	
m)Richmond.....	1,142 08	1,065	13,882 72	84 81	103	2,045 09	436 47	44 23	1 24	14 47		539 00		50 00	
n)Richmond Hill.....	1,810 46	1,151	9,791 98	76 80	405	6,327 24	796 90	50 09	6 18	5 38	3 61	672 00		75 00	
o)Richwood.....	210 56	330	3,089 74	23 00	19	517 64	53 95	13 35	3 70	3 70		64 00		6 00	
p)Rideau Ferry.....	262 71	326	3,582 31	23 76	24	504 37	78 45	13 25	1 66	1 66		130 00		13 00	
q)Ridgeway.....	3,650 78	4,069	39,930 22	303 15	1,571	16,117 93	2,345 89	178 47	4 00	37 62	5 10	1,071 00	30 00	250 00	
r)Ridgeway.....	2,558 89	3,069	3,729 71	32 42	1,024	10,090 88	2,872 80	26 20	3 03	12 67		777 00	3 50	162 50	
s)Ridgeway.....	2,015 14	1,847	22,132 69	148 24	1,068	11,011 75	1,600 07	84 56	13 32	9 96		1,105 00		100 00	
t)Ridgeway.....	1,974 26	1,047	11,353 94	86 23	579	8,415 46	1,648 42	47 17				726 00	34 00	100 00	
u)Riversdale.....	190 30	232	4,299 17	20 59	81	1,033 17	170 66	10 09	3 03	3 03		125 00		13 00	
v)Riversdale.....	291 00	225	3,388 62	18 60	23	323 91	200 66	9 23				151 00		13 00	
w)Robin.....	312 35	263	3,670 31	20 90	31	397 39	94 70	10 83	3 41	3 41		158 00	12 00	19 00	
x)Robin's Point.....	480 29	377	3,631 18	28 11	112	2,582 82	147 15	16 20	3 24	3 24		233 00	24 00	35 00	
y)Rockingham.....	211 27	229	3,411 53	21 03	67	4,496 47	103 17	16 20	15 17	2 48		725 00	76 00	13 00	
z)Rockland.....	2,025 94	2,671	31,293 05	197 65	933	8,005 03	832 05	113 17	14 00	6 32		795 00		100 00	
aa)Rockland.....	268 96	333	7,048 34	28 24	100	1,259 29	208 70	10 32				107 00		9 50	
ab)Rockport.....	288 06	369	4,266 70	27 63	42	490 33	69 01	15 18	2 18	2 18		180 00		19 00	
ac)Rockton.....	137 05	196	5,113 71	26 20	34	659 59	32 35	12 18	0 95	0 95		170 00	16 00	16 00	
ad)Rockwood.....	1,639 41	1,805	14,710 87	111 50	940	9,019 22	1,636 39	69 60	3 72	11 15	0 76	628 00	16 66	75 00	
ae)Rockwood.....	2,444 33	1,828	23,448 47	149 62	649	6,803 44	863 35	79 44	4 74	21 75		927 00		135 00	
af)Rosa Corner.....	110 04	76	1,704 00	7 72	6	160 30	87 00	3 22		3 09		52 00		32 00	
ag)Rosamond.....	429 64	516	5,243 43	23 58	156	2,006 35	246 57	19 34	2 00	6 60		170 00	42 00	43 00	
ah)Rosamond.....	646 70	257	5,741 21	40 87	138	1,993 19	411 54	23 62		5 93		301 00		38 00	
ai)Rosamond.....	273 91	377	5,028 85	25 90	161	4,339 00	156 72	11 77		5 87		115 00		13 00	
aj)Rosamond.....	1,376 97	1,096	16,812 05	102 66	219	4,993 34	544 87	50 43	11 18	19 79		367 00	40 00	75 00	
ak)Rosamond.....	303 49	32	6,471 31	2 97	40	496 78	66 90	1 68		1 61		139 00		13 00	
al)Rosamond.....	896 19	138	5,749 84	49 06	109	1,387 28	91 60	6 49		1 37		409 00		50 00	
am)Rosamond.....	374 54	253	10,512 24	57 64	92	1,356 03	192 20	29 70	0 1	4 22		121 00		13 00	
an)Rosamond.....	477 34	332	1,313 33	33 45	18	288 32	33 45	3 46		1 63		535 00		62 30	
ao)Rosamond.....	273 36	301	6,311 34	32 40	76	847 87	127 95	15 20		3 61		150 00		19 00	

SESSIONAL PAPER No. 24

Howell	1,312.95	755.1	15,446.93	74.90	429.	8,128.96	1,015.47	35.99	0.01	0.07	75.94	109.66
Hutchford	41.80	101.01	2,321.03	11.02	1.	32.58	30.55	4.81	0.49	0.50	57.24	7.25
Hutchinson	312.31	296.6	6,784.95	32.15	213.	2,886.67	101.91	17.97	0.48	0.50	100.00	19.03
Hutchinson	543.72	625.	7,908.32	52.34	97.	1,078.72	154.00	27.95	7.41	1.26	206.55	32.03
Hutchinson	204.22	497.	5,631.92	37.12	41.	870.55	111.66	20.39	6.13	0.00	119.50	13.00
Hydral Bank, West	156.89	200.	3,496.31	21.00	41.	535.50	113.52	10.50	2.91	0.00	105.00	9.50
St. Anne de Prescott	214.64	376.	6,141.50	32.10	81.	1,332.90	97.01	14.19	3.80	0.00	122.00	15.00
St. Ann's	422.61	376.	8,464.48	42.44	175.	2,010.40	214.87	44.19	13.56	0.00	165.00	10.00
St. Catharines	46,546.71	14,537.	229,340.83	1,707.67	9,847.	125,331.92	14,538.16	20.19	9.60	0.00	9,601.00	13.00
St. Charles	262.17	482.	7,910.54	42.61	121.	2,319.10	319.10	20.19	6.70	0.00	125.00	15.00
St. Clement	427.33	377.	4,195.58	28.50	101.	2,129.14	80.82	16.00	4.04	0.00	230.00	25.00
St. Columba	256.02	160.	2,171.65	12.65	3.	18.30	18.25	6.43	0.95	0.00	110.00	11.00
St. David	745.15	642.	6,888.81	51.50	181.	1,805.89	307.41	26.99	5.03	0.00	417.00	50.00
St. David	959.44	1,099.	13,324.28	82.45	338.	4,878.26	317.41	37.34	11.42	0.00	595.00	41.00
St. George, Trent	2,498.66	1,492.	14,053.65	104.55	1,786.	10,945.33	6,084.01	77.54	13.71	0.00	938.00	125.00
St. Isidore de Prescott	424.67	1,492.	2,503.51	9.25	161.	1,195.14	103.20	1.09	7.50	0.00	256.50	35.00
St. Joseph	796.43	710.	7,443.18	50.25	132.	1,771.34	238.09	31.12	8.01	0.00	232.50	41.00
St. Joachim, River Run con.	352.01	633.	9,948.60	54.36	70.	912.13	150.17	26.02	2.28	0.00	118.00	13.00
St. Joseph	5.46	3.	63.93	0.35	0.	10.00	10.00	0.13	0.76	0.00	44.42	1.00
St. Mary's	11,243.10	44,287.	42,073.67	370.96	3,583.	99,663.30	4,068.91	202.79	17.67	0.00	33,403.00	200.00
St. Thomas	31,470.87	10,454.	116,148.89	97.92	8,128.	93,578.80	13,226.08	109.81	35.15	0.00	3,501.52	15.00
St. Williams	1,018.48	800.	10,504.25	65.03	382.	3,524.65	430.09	34.82	11.36	0.00	401.00	30.00
Sandwich	250.32	369.	4,408.40	28.79	67.	797.95	156.85	15.33	3.42	0.00	149.00	13.00
Sandwich	1,146.03	1,109.	13,246.09	91.11	721.	8,445.23	685.93	51.60	24.15	0.00	783.50	75.00
Santarrum	1,256.46	2,200.	3,828.44	21.24	111.	3,002.09	507.53	9.80	0.58	0.00	601.00	75.00
Sarnia	42,532.54	12,757.	211,492.94	1,536.45	1,036.	103,771.77	11,448.94	44.54	2.55	0.00	8,441.82	0.00
Head Office	31,512.49	7,847.	115,012.29	808.43	10,326.	58,828.88	98.25	44.54	2.55	0.00	8,441.82	0.00
Head Office	1,040.65	1,100.	8,815.77	81.25	54.	1,137.04	83.75	11.49	3.78	0.00	121.52	15.00
Sarsfield	279.60	277.	7,533.70	30.75	41.	1,137.04	83.75	11.49	3.78	0.00	121.52	15.00
Sault Ste. Marie	27,566.77	14,268.	236,030.19	1,922.15	7,613.	126,631.31	8,510.48	345.88	43.14	0.00	7,654.16	111.61
Sault Ste. Marie (West)	2,907.78	2,733.	23,150.12	194.89	49.	826.45	145.95	109.81	2.13	0.00	808.00	125.00
Sault Ship Canal	659.50	2,028.	5,100.13	23.70	2.	68.40	21.25	8.34	1.49	0.00	100.00	0.00
Scarboro	362.14	272.	3,160.13	30.79	43.	645.90	104.25	9.31	1.33	0.00	99.00	0.00
Scarborough Junction	245.83	65.	969.75	8.37	44.	572.12	95.44	3.14	2.70	0.00	138.00	0.00
Schomberg	1,377.31	1,675.	23,337.15	138.87	386.	5,265.88	533.73	70.80	21.01	0.00	904.00	13.00
Schomberg	2,310.37	7,009.	97,105.96	692.55	670.	10,480.91	802.55	313.40	10.45	0.00	1,044.00	75.00
Schomberg	1,068.35	3,817.	56,535.24	388.75	169.	3,677.21	185.75	184.37	2.14	0.00	1,413.00	175.00
Schumacher	1,094.71	689.	6,778.99	49.50	284.	3,998.48	439.99	30.10	2.91	0.00	750.00	50.00
Scotland	7,019.77	2,792.	38,198.52	229.68	267.	28,096.04	9,216.47	132.03	35.41	0.00	431.00	30.00
Sears	554.15	374.	6,308.32	37.84	10.	1,125.25	212.50	17.63	7.06	0.00	185.00	22.00
Seargreave	314.95	468.	6,075.30	36.27	18.	204.25	49.80	20.90	2.50	0.00	214.00	25.00
Seymourville	729.77	933.	3,274.71	31.65	02.	965.72	130.66	21.12	2.78	0.00	335.00	44.00
Sey's Bay	178.18	238.	2,841.60	17.02	38.	499.23	69.04	39.34	1.00	0.00	303.00	38.00
Seely's Falls	260.03	45.	968.75	4.73	34.	377.67	71.45	2.22	4.07	0.00	138.00	6.00
Selby	1,240.75	1,420.	15,930.60	105.49	268.	3,951.00	609.80	59.78	15.05	0.00	541.00	30.00
Selkirk	870.80	1,290.	99,143.24	147.04	103.	1,497.67	82.20	53.63	2.97	0.00	448.90	50.00
Seymourville	582.90	714.	11,106.80	60.70	344.	3,629.91	674.73	32.00	23.14	0.00	368.00	44.00
Shakespeare	658.28	708.	5,296.48	47.65	247.	5,017.78	302.50	31.99	5.37	0.00	340.00	3.00
Shakespeare	543.11	997.	13,155.34	81.84	362.	3,252.71	350.48	42.30	9.16	0.00	340.00	3.00
Shannonville	649.75	1,128.	14,283.58	80.30	221.	2,309.01	451.70	47.33	4.58	0.00	340.00	3.00
Shannonville	1,128.75	1,288.	4,354.05	30.23	200.	2,487.06	208.65	18.41	4.84	0.00	210.00	31.00
Shannonville	659.39	408.	7,203.46	36.52	274.	3,497.46	609.29	17.06	8.87	0.00	437.00	50.00
Sharbot Lake	261.29	262.	2,908.82	19.77	64.	1,178.08	51.17	11.02	0.09	0.00	129.00	13.00
Sharon	773.34	330.	4,165.50	27.35	182.	1,777.27	213.62	15.02	6.38	0.00	327.00	35.00

a Office closed from October 1, 1911. b Accounting from September 1, 1914. c Accounting from August 1, 1914. d Office closed from August 1, 1914. e Office closed from July 2, 1914. f Including Commission on Box Rent. g Including special salary. h Also 1% on stamp sales. i Including Commission on Box Rent \$81, which is arrears.

*Divided as follows...

APPENDIX C—Continued.
STATEMENT showing the Accounting Offices in operation, etc., in Ontario—Continued.

Name of Office.	Gross Postal Revenue.	Number of Money Orders issued.	Total amount of Money Orders issued.	Total Commission received from Public.	Number of Money Orders paid.	Total amount of Money Orders paid.	Total amount of Postal Notes paid.	Compensation paid to Postmasters on M. O. business.	Compensation paid to Postmasters on S. B. business.	Compensation paid to Postmasters on P. N. business.	Compensation paid to Postmasters on Amnuty business.	Salary.	Forward allowance.	Allowance towards Rent, Fuel and Light.
	\$ cts.		\$ cts.	\$ cts.		\$ cts.	\$ cts.	\$ cts.	\$ cts.	\$ cts.	\$ cts.	\$ cts.	\$ cts.	\$ cts.
Shequindah	200 06	416	6,888 92	36 66	97	1,590 96	131 09	17 61	9 53	6 58	2 88	124 50	10 00	13 00
Sherburne	4,411 32	1,498	26,034 11	135 71	1,874	21,480 02	2,570 19	78 06	9 53	42 00	2 88	1,351 00	32 00	166 65
Sherridon	371 27	430	6,088 63	37 07	588	1,296 45	188 42	18 08	6 99	6 99	2 88	1,385 00	19 00	19 00
Shillburn	188 58	203	2,968 18	16 94	321	624 84	62 34	8 38	4 66	4 66	2 88	94 50	6 00	6 00
Shillburn Point	158 52	328	5,304 79	24 97	19	317 58	27 92	13 31	1 72	1 72	2 88	128 00	13 00	13 00
Silver Ore	128 56	141	1,837 41	4 47	13	122 38	19 00	2 61	3 24	3 24	2 88	62 00	6 00	6 00
Silver Ore	376 81	470	7,226 00	40 41	35	349 05	33 88	18 31	6 87	6 87	2 88	183 00	16 00	16 00
Silver Ore	215 03	276	3,901 61	19 25	20	165 71	53 43	11 19	6 45	6 45	5 23	99 00	410 00	16 00
Silver Ore Station	315 03	376	4,901 61	29 25	3,385	40,717 67	7,428 63	244 05	6 45	59 81	5 23	63,959 00	125 00	19 00
Starnes	18,717 58	5,891	101,445 29	494 72	180	1,947 41	203 89	30 82	7 30	15 73	0 59	708 00	46 00	100 00
Starnes	599 61	3,408	52,504 35	342 08	140	5,998 96	451 53	144 36	1 28	4 24	1 95	500 00	8 00	19 00
Starnes	1,841 44	3,408	52,504 35	342 08	140	5,998 96	451 53	144 36	1 28	4 24	1 95	500 00	8 00	19 00
Starnes	110 09	35	9,777 30	3 00	8	1,096 61	124 04	1 28	1 28	4 24	1 95	164 00	42 00	19 00
Starnes	305 68	35	9,777 30	3 00	119	2,356 70	173 30	15 23	1 07	1 07	50 00	174 00	114 00	19 00
Starnes	69 79	66	1,515 24	2 69	4	210 70	128 00	2 70	2 70	0 31	0 31	94,629 00	5 00	70 00
Starnes	235 57	177	2,923 47	6 65	41	566 09	132 23	7 19	31 80	31 80	94,629 00	114 00	5 00	70 00
Starnes	15,462 34	10,557	105,931 45	16 51	5,031	80,956 40	7,684 52	404 52	10 85	19 88	0 59	674 00	48 00	22 00
Starnes	1,838 04	1,615	19,293 43	121 01	603	7,645 79	1,577 35	30 53	0 44	17 07	7 08	649 50	22 00	22 00
Starnes	1,499 69	810	17,523 98	82 79	713	5,997 70	1,318 15	30 53	0 44	17 07	7 08	649 50	22 00	22 00
Starnes	329 74	213	3,723 89	19 96	61	4,036 11	1,373 57	94 60	5 38	14 06	7 08	1,229 00	8 00	175 00
Starnes	3,148 14	2,149	20,025 82	152 30	864	11,212 30	1,373 57	94 60	5 38	14 06	7 08	1,229 00	8 00	175 00
Starnes	111 88	190	1,025 53	6 65	5	276 60	131 45	12 02	8 51	4 51	2 88	203 00	19 00	19 00
Starnes	276 38	292	4,043 37	26 53	34	569 23	131 45	12 02	8 51	4 51	2 88	203 00	19 00	19 00
Starnes	485 47	731	16,466 79	74 22	257	5,430 28	512 30	31 82	8 90	4 25	2 88	192 00	30 30	19 00
Starnes	383 35	731	3,488 86	21 63	69	864 55	60 29	1 09	4 25	4 25	2 88	112 00	8 00	19 00
Starnes	293 10	62	1,632 71	6 98	16	1,030 43	69 77	9 24	2 75	12 03	320 00	320 00	8 00	19 00
Starnes	853 87	84 80	13,321 96	84 80	276	3,960 67	606 73	47 39	2 75	12 03	320 00	320 00	8 00	19 00
Starnes	1,374 90	1,814	11,432 24	190 23	347	3,796 65	1,424 06	75 03	7 48	1 80	650 00	185 00	275 00	275 00
Starnes	4,617 49	4,867	79,412 14	515 65	5,533	16,842 87	4,747 06	107 91	13 21	13 21	1,935 00	1,935 00	30 00	100 00
Starnes	1,510 56	1,889	24,114 23	167 02	514	7,748 15	590 82	10 36	10 36	10 36	1,935 00	1,935 00	30 00	100 00
Starnes	1,066 96	980	12,314 54	76 75	268	4,033 56	858 15	41 88	5 49	6 97	341 00	491 00	30 00	100 00
Starnes	664 41	1,457	18,416 48	113 83	190	1,891 08	266 78	5 49	5 49	6 97	341 00	491 00	30 00	100 00
Starnes	481 72	1,408	23,967 55	131 50	60	753 01	68 28	9 62	4 36	4 36	246 00	346 00	11 82	25 00
Starnes	301 69	39	9,920 17	4 26	29	1,048 82	174 49	9 25	3 91	3 91	132 00	132 00	13 00	25 00
Starnes	475 98	296	4,159 29	24 77	125	1,506 70	186 85	13 09	11 51	2 88	652 00	652 00	10 00	100 00
Starnes	1,802 59	1,451	19,892 16	117 06	1,448	12,797 54	4,161 39	46 56	22 83	22 83	232 00	232 00	10 00	100 00
Starnes	582 37	1,127	14,440 20	90 22	168	1,942 06	293 02	15 09	7 83	11 53	652 00	652 00	10 00	100 00
Starnes	370 71	433	6,395 00	36 54	157	2,041 84	283 02	18 69	7 11	17 63	190 00	190 00	10 00	100 00
Starnes	1,316 56	797	10,683 11	66 29	378	4,291 92	678 24	35 46	8 48	11 53	559 00	559 00	10 00	100 00
Starnes	334 28	190	2,885 27	16 35	88	1,314 07	103 60	8 48	8 48	11 53	193 00	193 00	44 00	44 00
Starnes	778 92	900	11,547 85	58 74	259	3,752 43	641 65	26 59	15 00	12 61	390 00	390 00	32 00	32 00
Starnes	808 89	1,177	4,409 18	19 99	167	2,465 96	191 61	8 75	6 80	6 80	149 00	149 00	13 00	25 00
Starnes	419 00	450	5,437 55	42 01	36	1,286 26	104 80	17 65	6 51	6 51	232 00	232 00	13 00	25 00

SESSIONAL PAPER No. 24

Stationery & Comers	1,220 71	9 53	15	73 08	4 41	3 51	137 50	16 00
Staples	1,333 57	45 07	137	113 52	23 03	3 65	134 30	15 00
Saxony	22,338 31	152 29	1,318	1,683 28	99 02	12 66	1,000 00	130 00
Shannon	5,251 86	35 40	318	941 52	21 83	9 07	1,094 00	100 00
Shelby	2,834 78	43 50	153	439 07	4 35	10 26	107 00	19 00
Sheridan	3,517 45	5,818 58	5,818	4,839 07	4 86	11 97	412 00	44 00
Sherrington	12,252 03	1,930 59	1,930	1,930 59	2 50	36 19	1,425 00	130 00
Shirley	2,290 30	5,800 32	210	5,800 32	21 83	4 10	270 00	31 00
Shirley & Co.	1,421 72	9,473 72	9,473	9,473 72	3 96	4 10	18 96	23 00
Shirley Mine	1,471 77	90 56	41	90 56	5 41	3 69	153 00	9 00
Shirley Park	2,988 60	53 50	25	53 50	7 77	0 91	10 00	3 00
Shirley Bay	1,880 50	30 30	9	30 30	11 01	4 21	57 50	5 00
Shirley Hill	3,796 99	27 55	9	27 55	6 07	2 01	542 00	50 00
Shirley Creek	5,475 30	837 33	419	837 33	46 07	7 24	171 00	10 00
Shirley Point	1,143 42	150 04	114	150 04	14 14	2 21	171 00	150 00
Shirleyville	1,832 75	111 19	1,127	1,832 75	111 19	30 07	965 00	150 00
Sherburne	1,643 30	0 50	109	468 86	23 33	10 04	316 00	31 50
Sherburneville	1,413 09	9,090 88	9,090	9,090 88	65 82	27 73	1,413 00	31 00
Shirley	1,257 25	517 72	116	517 72	190 88	5 12	2,153 00	325 00
Shirley Stn.	1,285 65	15 50	45	15 50	1 85	0 57	13 00	5 00
Shirleyton	437 01	74 82	42	74 82	3 78	1 40	54 00	5 00
Shirleyton	26,603 21	3,000 41	3,000	3,000 41	151 47	37 55	62,582 50	39 00
Shirleyton	5,719 36	447 54	314	447 54	70 66	3 81	933 00	31 00
Shirleyton	5,824 83	1,155 44	503	1,155 44	35 91	13 84	680 00	100 00
Shirleyton	1,788 68	287 51	208	287 51	21 79	3 69	210 00	4 00
Shirleyton	3,337 05	90 08	1,764	3,337 05	30 14	66 31	1,673 00	250 00
Shirleyton	7,310 39	564 47	5,681	7,310 39	146 19	8 28	6,308 00	1,250 00
Shirleyton	121 52	131 58	49	121 52	13 58	3 84	101 00	19 00
Shirleyton	789 34	66 65	11	789 34	66 65	2 84	139 50	13 00
Shirleyton	108 95	70 99	11	108 95	12 87	2 42	107 00	5 00
Shirleyton	400 93	31 00	29	400 93	31 00	3 77	97 00	6 00
Shirleyton	5,985 92	908 20	514	5,985 92	77 62	9 66	659 00	75 00
Shirleyton	6,192 70	834 82	462	6,192 70	968 22	15 19	577 00	20 00
Shirleyton	6,640 60	968 22	501	6,640 60	71 93	14 32	716 00	60 00
Shirleyton	2,981 91	234 16	208	2,981 91	234 16	0 32	500 00	75 00
Shirleyton	7,029 59	297 20	203	7,029 59	297 20	4 58	1,729 50	75 00
Shirleyton	1,520 20	3 00	1	1,520 20	3 00	0 23	1 07	1 07
Shirleyton	4,768 88	778 61	344	4,768 88	778 61	8 75	668 00	15 00
Shirleyton	5,655 22	838 05	363	5,655 22	838 05	13 02	606 89	75 00
Shirleyton	10,259 88	7 83	868	10,259 88	7 83	16 19	781 00	125 30
Shirleyton	5,777 47	67 89	437	5,777 47	67 89	31 09	975 00	4 00
Shirleyton	1,797 90	296 22	168	1,797 90	296 22	2 74	302 00	33 00
Shirleyton	25,305 43	1,651 53	1,498	25,305 43	1,651 53	13 98	935 00	125 00
Shirleyton	164 25	55 74	1	164 25	55 74	2 10	80 00	0 00
Shirleyton	248 84	49 81	25	248 84	49 81	1 51	78 00	30 00
Shirleyton	419 80	203 45	41	419 80	203 45	7 37	193 00	19 00
Shirleyton	3,919 18	268 96	421	3,919 18	268 96	11 09	595 00	75 00
Shirleyton	9,459 54	1,403 34	822	9,459 54	1,403 34	46 51	1,162 00	175 00
Shirleyton	7,364 11	184 64	721	7,364 11	184 64	22 83	695 00	100 00
Shirleyton	16,444 54	2,066 43	1,185	16,444 54	2,066 43	8 91	1,100 00	50 00
Shirleyton	1,002 29	213 70	11	1,002 29	213 70	8 31	143 00	13 00
Shirleyton	11,877 22	1,204 94	902	11,877 22	1,204 94	18 30	817 30	100 00
Shirleyton	2,290 02	414 17	187	2,290 02	414 17	12 21	547 00	50 00
Shirleyton	1,918 55	319 40	116	1,918 55	319 40	1 90	333 50	41 00
Shirleyton	2,384 62	397 17	116	2,384 62	397 17	6 43	296 00	22 00
Shirleyton	4,546 44	347 53	418	4,546 44	347 53	11 82	387 00	44 00

a Accounting from October 1, 1914
b Accounting from June 1, 1914
c Office closed from November 2, 1914
d Office closed from September 1, 1914
e Office closed from July 2, 1914
f Accounting from July 1, 1914
g Including commission on box rents
h Including \$7.10 arrears
i Including \$17.50 arrears
j Including \$3 arrears
k Including \$1.07 arrears
l Including \$4.40 arrears

APPENDIX C—Continued.
STATEMENT showing the Accounting Offices in operation, etc., in Ontario—Continued.

Name of Office.	Gross Postal Revenue.	Number of Money Orders Issued.	Total amount of Money Orders Issued.	Total Commission received from Public.	Number of Money Orders paid.	Total amount of Money Orders paid.	Total amount of Postal Notes paid.	Compensation paid to Postmasters on M. O. business.	Compensation paid to Postmasters on S. B. business.	Compensation paid to Postmasters on P. N. business.	Compensation paid to Postmasters on Annuity business.	Salary.	Forward allowance.	Allowance for Rent, Fuel and Light.
	\$ cts.		\$ cts.	\$ cts.		\$ cts.	\$ cts.	\$ cts.	\$ cts.	\$ cts.	\$ cts.	\$ cts.	\$ cts.	\$ cts.
Thorold.....	7,255 04	8,754	147,926 61	1,051 95	1,213	18,979 64	1,402 63	392 29	136 43	6 10	35 37	1,920 00	300 00	
Tilbury.....	3,723 30	3,096	35,384 85	242 01	1,729	9,705 51	1,309 00	131 35	13 41	13 41		1,206 00	38 00	
Tillsonburg.....	9,560 61	3,432	32,290 57	267 87	1,892	25,691 73	4,365 60	155 90	15 31	33 74		3,411 00	328 00	
Timmins.....	6,683 58	9,072	8,446 12	55 02	56	854 88	138 40	25 44	4 81	3 74		953 00	66 00	
Timmins.....	5,165 57	9,072	153,215 15	1,020 68	675	15,300 60	985 63	369 53	25 93	26 56		1,257 00	21 00	
Tia Cap.....	288 88		1,430 56	5 25	14	32 47	7 25	46 84	1 90	1 90		214 00		
Tiverton.....	939 93	1,051	10,320 80	73 38	612	3,668 01	582 47	17 17	2 50	11 58		500 00	50 00	
Toledo.....	362 52	3,827	8,664 13	35 95	169	2,066 97	258 40	17 78	4 50	12 05		162 00	13 00	
Tomiko.....	256 40	425	5,984 21	36 37	78	579 16	11 35	17 78	4 69	4 69		242 50	28 50	
Tomstown.....	159 85	443	5,747 36	34 97	66	1,219 47	186 27	18 38		2 84		77 00		
Toronto.....	2,905,391 54													
*Dividend as follows:—														
Hired office.....	1,780,823 53	85,397	1,095,645 16	11,328 82	1,438,398	13,777,579 90	2,583,880 11			1,230 62		f		
Station B.....	143,652 25	12,769	147,583 17	1,478 26	1,761	10,781 20	3,713 42							
Station C.....	25,883 05	8,448	85,997 10	940 90	3,930	5,822 90	3,270 54					2,638 56		
Station D.....	41,104 35	18,381	300,399 01	2,215 91	3,389	13,863 38	5,270 54							
Station E.....	26,477 42	15,231	75,211 86	1,790 07	3,729	5,492 48	9,096 71							
Station F.....	49,336 16	15,151	147,098 29	1,291 07	3,436	17,964 89	2,513 93							
Station G.....	22,504 00	12,163	56,314 63	1,351 67	1,336	16,580 29	1,016 07							
Station H.....	3,957 90	2,013	26,554 65	408 23	270	7,158 72	644 15							
Station I.....	2,139 94	1,194	36,176 97	336 53	158	7,198 73	1,046 71							
Station J.....	3,957 46	2,160	21,048 90	897 94	315	3,637 14	1,903 11							
Station K.....	5,616 00	3,483	21,798 41	1,255 90	170	1,959 14	1,903 11							
Station L.....	2,570 00	1,345	11,099 26	70 12	110	1,336 44	61 40							
Station M.....	306 70	713	4,506 45	64 57	22	300 60	42 35							
Station N.....	1,012 00	801	5,231 08	70 12	21	232 45	85 85							
Station O.....	1,577 08	236	1,951 89	18 31	16	232 45	85 85							
Station P.....	1,267 00	1,499	8,071 66	1,22 18	96	1,016 92	283 30							
Station Q.....	1,437 00	1,186	1,437 71	17 66	16	1,172 16	33 35							
Station R.....	7,627 00	1,178	8,484 30	100 95	156	1,748 11	323 53							
Station S.....	7,849 00	4,391	34,548 28	413 29	683	7,104 11	1,641 19							
Station T.....	3,419 00	1,831	16,069 71	154 60	434	3,675 21	1,440 83							
Station U.....	4,111 00	1,407	11,903 72	131 21	207	2,771 51	456 90							
Station V.....	14,170 00	2,471	24,545 25	295 24	415	4,044 63	1,302 83							
Station W.....	1,959 00	662	7,529 41	81 82	117	1,190 71	258 53							
Station X.....	5,730 00	1,316	11,909 63	110 05	239	2,911 74	458 47							
Station Y.....	4,932 00	1,551	7,861 56	55 55	54	402 32	98 60							
Station Z.....	4,934 00	721	6,360 71	60 19	109	492 23	315 75							
Sub-office No. 1.....	81,125 00	2,351	23,271 91	265 54	163	2,109 72	326 11							
Sub-office No. 2.....	3,753 00	1,500	21,635 95	188 90	196	1,183 87	97 25							

Sub-office No. 23	14,975 14	147 44	2,512 64	543 03	72 15	0 29	2 200 00
Sub-office No. 24	1,760		1,969 43	407 04	61 21	0 94	2 200 00
Sub-office No. 25	1,480		1,901 64	304 68	79 68	1 55	2 200 00
Sub-office No. 26	4,714 50	176 71	3,150 50	392 29	21 03	0 20	2 200 00
Sub-office No. 27	1,812 24	40 51	4,537 07	1,096 19	131 03	7 17	2 200 00
Sub-office No. 28	3,190	266 19	845 37	223 58	34 35	0 55	2 200 00
Sub-office No. 29	836	6,089 46	3,224 27	1,451 44	118 18	3 72	2 200 00
Sub-office No. 30	1,469	11,945 91	5,087 63	1,351 35	54 84	1 38	2 200 00
Sub-office No. 31	2,350 00	2,845 20	2,153 43	531 40	34 20	1 38	2 200 00
Sub-office No. 32	7,049 00	1,134 01	4,503 96	895 45	116 16	0 95	2 200 00
Sub-office No. 33	2,271 00	326 38	2,150 60	402 60	69 60	2 43	2 200 00
Sub-office No. 34	1,710 00	216 58	2,490 45	526 11	104 50	4 43	2 200 00
Sub-office No. 35	2,804	2,497 54	1,117 30	341 77	52 91	2 94	2 200 00
Sub-office No. 36	422	237 47	3,285 62	351 62	67 87	2 61	2 200 00
Sub-office No. 37	2,553	20,494 35	6,352 63	3,936 10	145 09	103 58	2 200 00
Sub-office No. 38	1,480	8,986 56	1,112 09	215 75	48 48	2 50	2 200 00
Sub-office No. 39	1,956 00	12,510 10	3,016 05	403 30	63 39	4 33	2 200 00
Sub-office No. 40	3,486	38,655 53	3,754 44	702 59	118 90	30 25	2 200 00
Sub-office No. 41	4,291 00	9,688 40	2,028 44	473 30	84 00	1 47	2 200 00
Sub-office No. 42	1,297 40	1,184	7,196 72	1,505 59	152 75	19 70	2 200 00
Sub-office No. 43	3,931 00	1,230 45	8,985 00	2,028 44	354 34	20 60	2 200 00
Sub-office No. 44	4,303 00	16,940 02	1,855 00	473 30	84 00	1 47	2 200 00
Sub-office No. 45	5,025 00	18,880 65	2,228 44	534 34	86 55	20 60	2 200 00
Sub-office No. 46	9,690 00	33,741 76	7,196 72	1,505 59	152 75	19 70	2 200 00
Sub-office No. 47	2,300 00	1,584	8,063 97	1,735 10	263 80	33 52	2 200 00
Sub-office No. 48	8,425 00	7,596 34	6,963 97	1,075 56	131 07	13 89	2 200 00
Sub-office No. 49	7,925 00	29,954 09	2,501 50	543	86 99	3 69	2 200 00
Sub-office No. 50	3,141	15,638 03	3,477 37	685 76	88 99	3 69	2 200 00
Sub-office No. 51	2,700 00	13,638 03	3,814 70	534 84	104 47	7 52	2 200 00
Sub-office No. 52	2,130	14,624 24	2,999	2,849 05	621 41	143 44	2 200 00
Sub-office No. 53	7,086 00	30,574 55	2,849 05	621 41	143 44	6 59	2 200 00
Sub-office No. 54	2,060 00	2,226 21	83 18	101 80	43 52	0 44	2 200 00
Sub-office No. 55	5,650 00	3,334	78 99	32 90	2 83	0 44	2 200 00
Sub-office No. 56	2,293 00	1,085	1,796 53	290 75	48 02	0 91	2 200 00
Sub-office No. 57	205 00	1 08	3,846 46	613 86	148 76	3 52	2 200 00
Sub-office No. 58	5,998 00	1,117					2 200 00
Sub-office No. 59	3,700 00	3,646					2 200 00
Sub-office No. 60	431 00						2 200 00
Sub-office No. 61	1,690 00	867	769 18	94 89	35 37	1 65	2 200 00
Sub-office No. 62	1,550 00	1,648	3,387 38	264 12	67 81	9 54	2 200 00
Sub-office No. 63	507 00	1,563	3,42 10	31 66	22 83	2 63	2 200 00
Sub-office No. 64	1,696 00	894	920 37	291 14	36 55	0 11	2 200 00
Sub-office No. 65	1,255 90	98	1,390 73	43 30	4 13	3 95	2 200 00
Sub-office No. 66	818 30	6 60	86 22	41 35	11 27	2 29	2 200 00
Sub-office No. 67	279	1,780 27	2 19	67 80	8 37	4 19	2 200 00
Sub-office No. 68	806 00	1,930 90	62 91	76 90	40 95	4 82	2 200 00
Sub-office No. 69	734 00	2,030 60					2 200 00
Sub-office No. 70	4,246 30						2 200 00
Sub-office No. 71	172 00	124 67					2 200 00
Sub-office No. 72	175 00						2 200 00
Sub-office No. 73	5,034 00	2,743	4,377 70	524 60	113 09	14 65	2 200 00
Sub-office No. 74	1,043	9,968	1,653 28	819 39	49 06	1 69	2 200 00
Sub-office No. 75	4,374 00	2,848	2,316 69	411 08	117 35	3 89	2 200 00
Sub-office No. 76	2,342 00	1,052	1,351 59	427 50	79 83	0 24	2 200 00
Sub-office No. 77	225 00	1,052	804 18	206 76	44 19	2 55	2 200 00
Sub-office No. 78	1,690 00	1,057					2 200 00
Sub-office No. 79	2,010 00	2,007	2,922 00	653 11	82 48	3 02	2 200 00
Sub-office No. 80	306 00	133	182 41	85 00	13 00	1 59	2 200 00
Sub-office No. 81	344 00	343	135 40	19 00	13 00	0 39	2 200 00
Sub-office No. 82	1,314 00	383	560 31	195 64	16 03	0 39	2 200 00

a Accounting from May 1, 1914. b Office closed from December 1, 1914. c Office closed from March 1, 1915. d Accounting from January 1, 1915. e Accounting from February 1, 1915. f Office closed from November 2, 1914. g Also 1 per cent. on stamp sales. h Accounting from December 1, 1914. i For salary, etc., see Auditor General's Report. j Including commission on box rents, \$278 of which is arrears. k Commission to non-accounting offices.

APPENDIX C—Continued.

STATEMENT showing the Accounting Offices in operation, etc., in Ontario—Continued.

Name of Office.	Gross Postal Revenue.	Number of Money Orders issued.	Total amount of Money Orders issued.	Total Commission received from Public.	Number of Money Orders paid.	Total amount of Money Orders paid.	Total amount of Postal Notes paid.	Compensation paid to Postmasters on M. O. business.		Compensation paid to Postmasters on S. B. business.		Compensation paid to Postmasters on business.		Salary.	Forecast allowance.	Allowance towards Rent, Fuel and Light.
								\$	cts.	\$	cts.	\$	cts.			
Sub-office No. 112	\$ 829 06	135	\$ 861 56	\$ 11 62	1,569	\$ 26 00	\$ 38 95	\$ 5 41	\$ 1,708 24	\$ 0 36	\$ 80 50	\$ 150 00				
Sub-office No. 116	213 323 00	42,731	301,233 00	2,272 95	1,569	31,966 77	3,100 44	1,708 24	2,495 41	2,495 41	2,500 00	2,500 00				
Sub-office No. 117	12,845 00	4,521	13,368 92	51 15	46	363 47	120 07	21 50	4 94	4 94	2,500 00	2,500 00				
Sub-office No. 118	1,060 00	1,023	13,931 93	154 50	82	443 43	204 93	41 42	15 13	2 83	2,500 00	2,500 00				
Sub-office No. 122	98 211 00	4,000	7,347 21	81 09	82	652 65	204 93	40 66	12 20	12 20	9 33 33	9 33 33				
Sub-office No. 123	3,774 00	1,500	5,535 75	41 70	284	2,033 81	773 89	62 84	4 30	4 30	9 15 00	9 15 00				
Sub-office No. 140	2,845 00	1,384	9,808 03	193 80	73	1,011 38	471 61	56 49	3 95	3 95	9 15 00	9 15 00				
Sub-office No. 141	2,367 00	1,130	7,855 97	90 65	185	2,399 10	448 24	47 15	2 76	2 76	9 15 00	9 15 00				
Bathurst	5,181 00	5,023	49,759 25	547 83	517	3,954 04	707 05	206 09	63 32	63 32	9 15 00	9 15 00				
Bathurst St.	6,091 00	5,225	3,706 80	49 01	93	953 61	106 40	21 93	2 54	2 54	9 15 00	9 15 00				
Bellford Park	4,750 00	2,559	10,997 77	223 98	157	1,882 33	877 03	103 93	33 16	33 16	9 15 00	9 15 00				
Bleeker St.	6,927 00	2,159	16,905 48	184 53	310	4,135 81	1,048 38	89 55	13 73	10 23	9 15 00	9 15 00				
Bloor St.	11,003 00	2,871	23,016 52	235 90	451	5,205 21	959 34	119 55	11 75	4 95	9 15 00	9 15 00				
Broadview Ave.	3,372 00	3,274	28,277 04	299 11	657	7,731 87	1,217 22	159 93	26 51	17 16	9 15 00	9 15 00				
Brookton	26,729 00	6,177	60,958 04	605 70	1,389	18,531 56	4,049 13	200 97	40 79	17 16	9 15 00	9 15 00				
Carlton St.	7,426 00	2,949	37,312 09	300 67	670	8,194 00	1,295 10	124 66	91 86	6 99	9 15 00	9 15 00				
Clinton St.	1,090 00	910	6,793 25	78 13	420	2,072 97	178 34	37 80	1 34	1 65	9 15 00	9 15 00				
Deer Park	1,374 00	847	5,900 67	75 04	170	1,430 13	335 52	33 54	4 59	4 59	9 15 00	9 15 00				
Dundas St.	5,310 00	3,119	33,865 77	282 50	1,776	1,797 95	525 91	128 52	19 79	5 25	9 15 00	9 15 00				
Dundas St.	12,214 00	4,005	45,661 05	395 95	647	8,708 89	1,933 48	190 81	15 24	6 48	9 15 00	9 15 00				
Dundas St.	1,453 32	1,598	10,466 30	142 31	198	2,286 52	65 90	13 44	3 92	3 53	9 15 00	9 15 00				
Earlscourt	2,340 00	1,111	8,481 45	88 89	200	2,005 94	307 00	48 44	3 02	3 02	9 15 00	9 15 00				
Eglinton	6,533 00	4,033	34,279 80	348 47	634	7,491 73	1,854 00	166 44	23 05	10 05	9 15 00	9 15 00				
Lees Avenue	1,333 70	1,178	7,929 59	100 48	255	4,208 86	447 91	49 77	7 80	7 80	9 15 00	9 15 00				
Mount Dennis	5,005 00	3,171	25,443 43	278 85	355	4,040 93	536 79	130 39	11 62	7 11	9 15 00	9 15 00				
North Toronto	3,320 00	1,497	8,961 05	113 47	125	1,143 12	159 42	61 15	5 87	5 87	9 15 00	9 15 00				
Pape Avenue	10,350 00	2,966	23,751 97	247 61	717	8,652 47	1,287 49	153 81	14 94	14 21	9 15 00	9 15 00				
Parkdale	13,456 00	5,958	53,705 57	616 63	422	5,169 66	921 89	312 84	81 32	4 73	9 15 00	9 15 00				
Peter St.	3,000 00	692	5,194 10	47 18	318	318 54	122 57	24 55	7 66	3 00	9 15 00	9 15 00				
Queen St., Centre	11,670 00	5,119	36,789 95	443 61	281	3,191 56	1,039 10	207 57	25 45	3 00	9 15 00	9 15 00				
Queen St., East	4,129 00	3,222	12,033 61	338 22	602	8,875 53	1,475 34	171 58	55 45	6 01	9 15 00	9 15 00				
Rusholme Rd.	6,020 00	1,153	8,286 09	88 52	224	1,134 45	931 99	46 34	63 07	11 31	9 15 00	9 15 00				
St. Joseph St.	21,717 00	7,225	68,604 15	657 49	2,304	30,058 87	4,394 35	311 74	43 07	1 15	543 00	543 00				
Spadina Ave.	1,205 72	1,873	8,849 84	129 90	183	2,927 70	204 30	39 53	3 05	10 09	9 15 00	9 15 00				
Toronto	3,205 00	2,003	15,929 04	198 90	273	4,875 32	603 07	52 60	8 93	15 10	600 00	600 00				
Toronto	14,914 25	5,363	42,136 78	515 67	784	9,976 93	1,363 04	217 44	89 83	13 09	600 00	600 00				
Wychwood Park	359 13	445	4,325 78	29 68	84	1,957 22	133 52	1 96	4 29	2 86	182 00	182 00				
Yorkville	5,537 76	313	8,274 51	21 30	46	7,329 16	943 92	59 38	10 65	4 29	182 00	182 00				
Tory Hill	2,051 00	2,102	19,632 16	145 27	115	7,230 03	943 35	5 39	5 39	1 25	502 00	502 00				
Toronto	66 19	131	2,038 63	10 63	15	41 35	41 35				51 00	51 00				

SESSIONAL PAPER No. 24

Location	10,837 07	4,357	51,701 88	386 71	2,539	39,917 13	4,805 41	208 67	37 46	17 71	3,447 00	208 00
Trenton	1,272	1,272	15,122 47	89 70	172	2,251 96	224 96	45 60	6 75	6 75	1,107 01	21 00
Troun Creek	1,273	1,273	10,708 39	63 06	1,156	18,284 12	2,653 46	39 84	1 02	26 23	1,474 90	66 00
Trout Mills	1,274	1,274	2,074 77	16 82	39	6,388 94	383 99	8 79	4 08	3 12	124 00	13 00
Troy	259	259	3,941 14	18 32	35	4,766 64	503 18	8 79	4 08	3 12	130 00	13 00
Uxbridge	291 28	291 28	2,719 87	18 22	76	944 44	156 02	10 60	5 51	5 51	126 00	13 00
Uxbridge	246	246	10,462 64	65 72	180	1,943 10	218 38	36 00	5 24	5 24	190 00	22 00
Unionville	224	224	3,164 08	19 85	52	8,829 20	322 78	9 48	8 60	8 60	170 00	13 00
Unionville	869 33	869 33	4,188 41	29 36	33	4,523 74	392 59	15 29	3 70	3 70	121 00	50 00
Uro Park	231 50	231 50	2,807 36	24 15	35	4,869 60	142 22	9 29	3 32	3 32	121 00	13 00
Urbill	116 25	116 25	1,080 76	5 65	14	107 44	229 14	2 50	1 67	1 67	78 00	6 00
Uxbridge	217 91	217 91	1,912 08	11 58	14	1,930 88	325 32	125 78	3 16	3 16	260 00	31 00
Uxbridge	330	330	5,212 95	30 11	167	16,571 87	3,609 80	14 87	7 14	7 14	1,538 96	62 00
Uxbridge	5,371 13	5,371 13	39,282 21	284 27	1,409	16,571 87	3,609 80	14 87	7 14	7 14	1,538 96	62 00
Vandorf	207 36	207 36	2,004 46	9 20	28	4,994 54	254 80	4 16	3 45	3 45	107 00	13 00
Vandorf	2,803 41	2,803 41	26,721 62	184 00	1,236	20,813 25	2,981 89	112 60	11 65	39 81	1,309 00	23 70
Vankleek Hill	3,803 41	3,803 41	2,378 35	15 21	79	2,157 06	362 75	18 78	9 43	9 43	245 00	25 00
Varna	418	418	6,329 55	33 15	201	8,847 80	93 84	7 07	2 89	2 89	151 00	19 00
Varny	313 84	313 84	2,209 24	12 81	12	5,029 32	414 27	15 91	3 40	3 40	359 00	47 00
Vasey	732 16	732 16	1,326 93	6 85	12	1,590 67	182 61	8 40	2 39	2 39	115 00	13 00
Vasey	226 89	226 89	4,666 81	24 91	58	1,144 11	113 04	11 34	8 39	8 39	138 00	13 00
Venor	240 28	240 28	45,920 97	232 68	506	13,610 56	616 75	106 06	12 22	12 22	462 50	50 00
Venor	923 77	923 77	2,525	12 81	62	1,081 75	191 30	8 28	0 14	15 55	196 00	6 00
Vernon	458 27	458 27	2,075 78	12 81	10	3,731 59	105 91	6 16	3 06	3 06	90 00	6 00
Vernonville	174 00	174 00	11,245 12	64 13	199	2,481 15	369 99	31 43	9 67	9 67	280 50	31 00
Vernonville	736	736	27,343 55	244 23	383	5,435 18	750 63	125 99	9 00	9 00	893 00	11 00
Victoria Harbour	1,844 62	1,844 62	6,478 48	51 15	94	2,473 09	84 45	17 70	15 46	1 86	55 00	112 50
Victoria Harbour	144 33	144 33	11,526 55	79 72	143	2,017 22	347 61	44 91	1 80	6 31	390 50	44 00
Victoria Mines	650 62	650 62	11,644 31	59 72	173	2,256 40	408 47	29 69	11 01	12 45	325 00	44 00
Victoria Road	525 89	525 89	2,088 07	22 90	83	691 46	291 84	10 31	5 75	5 75	254 00	38 00
Vienna	397 43	397 43	8,004 27	81 31	196	2,716 14	352 54	52 60	2 42	2 42	437 00	31 00
Villanova	1,266	1,266	8,004 27	76 36	76	743 36	152 17	45 24	5 75	5 75	265 00	48 00
Vineland Station	876 21	876 21	211 04	1 65	8	54 98	25 93	1 00	0 80	0 80	114 50	31 00
Vineland Station	192 79	192 79	1,181 52	7 14	61	817 15	56 60	4 27	1 41	1 41	131 00	13 00
Virginia	228 02	228 02	4,994 34	44 16	219	2,647 55	346 23	30 15	0 09	7 64	121 00	13 00
Virginia	728 16	728 16	5,219 45	43 55	66	1,208 12	148 42	24 62	0 06	1 00	353 00	44 00
Vitzro	274 45	274 45	3,861 55	26 38	33	1,102 72	108 05	14 37	1 05	1 05	101 50	13 00
Wabigoon	145 00	145 00	1,526 15	8 35	56	1,776 51	136 34	4 24	6 32	6 32	133 00	13 00
Wabigoon	291 74	291 74	1,742 52	7 85	161	337 27	204 10	3 08	3 89	3 89	69 09	6 00
Wabigoon	1,165 12	1,165 12	18,431 98	98 01	562	5,301 13	707 02	50 90	4 10	11 76	496 09	50 00
Wabigoon	3,888	3,888	6,876 02	44 45	194	2,531 95	216 21	25 46	4 86	4 86	163 00	30 00
Wabigoon	7,247 19	7,247 19	31,131 72	307 72	3,916	38,594 05	5,924 78	146 12	7 32	38 03	2,562 50	70 00
Wabigoon	26,771 76	26,771 76	103,484 77	903 62	3,578	57,992 60	4,377 62	333 38	191 97	26 38	6,268 37	12 00
Wabigoon	28 35	28 35	274 73	1 40	6	52 60	41 18	0 78	0 78	9 84	1,430 00	19 00
Wabigoon	8,551 84	8,551 84	25,681 68	178 00	1,000	23,930 88	2,179 87	98 12	18 12	19 25	2,468 08	30 00
Wabigoon	624 02	624 02	7,381 96	45 66	103	1,189 62	267 07	22 63	12 10	12 10	264 06	31 00
Walsh	147 91	147 91	2,046 12	13 39	58	666 80	83 58	7 78	2 03	2 03	94 50	6 00
Walsh	368	368	4,729 43	27 84	105	1,273 23	267 67	15 77	4 66	4 66	142 00	13 00
Walsh	334	334	7,744 53	36 01	132	1,611 73	316 21	14 68	9 06	9 06	151 00	13 00
Walsh	674 53	674 53	9,726 15	53 36	383	4,590 99	476 92	29 11	9 86	9 86	312 00	38 00
Walsh	383 35	383 35	1,237 90	6 54	171	139 34	86 80	2 85	6 23	6 23	265 00	14 66

a Accounting from Sept. 1, 1914. b Accounting from Oct. 1, 1914. c Accounting from Dec. 1, 1914. d Accounting from August 1, 1914. e Accounting from stamp sales. f Including arrears of salary and \$0.50 arrears Rent. g Including Special Salary. h Including Commission on Box Rents. i Including Commission on Box Rents. j Including Commission on Box Rents. k Includ-

APPENDIX C—Continued.
STATEMENT showing the Accounting Offices in operation, etc., in Ontario—Concluded.

Name of Office.	Gross Postal Revenue.	Number of Money Orders Issued.	Total amount of Money Orders Issued.	Total Commission received from Public.	Number of Money Orders paid.	Total amount of Money Orders paid.	Total amount of Postal Notes paid.	Compensation paid to Postmasters on M. O. business.	Compensation paid to Postmasters on S. H. business.	Compensation paid to Postmasters on P. N. business.	Compensation paid to Postmasters on Annuity business.	Salary.	Forward allowance.	Allowance towards Rent, Fuel and Light.
	\$ cts.		\$ cts.	\$ cts.		\$ cts.	\$ cts.	\$ cts.	\$ cts.	\$ cts.	\$ cts.	\$ cts.	\$ cts.	\$ cts.
Wardsville	923 67	862	7,070 14	55 39	359	3,087 92	321 73	35 07	2 36	14 37	3 00	402 00	50 00	50 00
Warkworth	1,571 57	1,449	14,385 69	462 75	383	5,445 42	895 75	61 76	0 32	12 34		640 00	75 00	75 00
Warmanster	258 60	258	3,690 40	20 98	86	5,853 83	116 85	11 18		2 44		110 00	5 00	13 00
Warren	881 22	2,100	23,322 77	158 02	343	5,817 97	876 95	89 83	4 91	3 62		507 00	50 00	50 00
Warsaw	564 93	269	5,312 87	24 02	131	1,046 30	493 50	9 07		10 82		288 00	31 00	31 00
Warwick	246 79	311	4,736 94	26 01	39	1,590 43	142 50	13 03		4 37		100 00	16 00	16 00
Washtago	735 85	324	10,361 35	51 53	399	6,716 63	678 34	34 95		15 75		260 00	31 00	31 00
Washtenaw	1,251 10	1	25 11	0 54	1	3 39	8 70			1 47		62 00	6 00	6 00
Waterford	8,853 99	1,027	8,853 99	176 00	474	6,013 57	383 69	45 52	3 31	32 97		1,079 00	173 00	173 00
Waterloo	3,025 93	1,827	22,148 39	147 13	827	8,370 49	1,781 54	11 82		32 97	0 10	1,079 00	177 20	150 00
Waterloo	16,352 95	2,756	29,272 82	333 18	4,351	11,974 51	4,831 71	132 95	10 91	46 01	18 46	1,263 00	335 00	390 00
Watford	4,697 97	2,578	38,148 28	251 41	1,396	17,365 56	1,838 78	116 66	38 23	40 42		598 00	4 00	6 00
Watson's Corner	1,200 25	195	5,183 86	39 94	34	6,102 20	492 58	7 06		6 36		660 00	75 00	6 00
Waverley	1,716 64	2,447	26,773 28	188 14	782	6,741 85	1,293 58	105 70	12 33	12 30		30 00	6 00	6 00
Wawarona	1,055 74	84	1,744 00	108 51	42	5,438 47	394 71	3 62		19 70		156 00	100 00	100 00
Webbwood	2,359 67	2,515	21,043 91	160 05	344	5,683 04	786 79	104 01	22 13	19 40		156 00	13 00	13 00
Welland	21,786 50	10,753	138,035 97	1,107 70	4,312	63,568 57	7,463 46	481 01	171 84	40 62	11 05	63,413 50	160 00	38 00
Welland Port	1,538 58	1,011	19,496 37	66 50	213	3,758 07	54 81	35 05	0 70	12 17		392 00	20 00	50 00
Wellington	2,063 06	1,969	17,453 40	145 95	553	6,758 52	1,052 80	89 11		23 30		794 00	15 00	100 00
Wellington	117 14	66	4,680 07	4 97	4	14 58	64 04			2 89		60 00	5 00	5 00
Wendover	180 90	82	6,200 29	10 44	82	1,625 76	101 30	5 02		7 71		115 90	13 00	13 00
West	6,029 63	610	6,029 63	47 34	281	5,064 66	518 47	27 51		5 40		418 50	30 00	30 00
West Brook	141 92	37	1,031 80	4 20	15	356 55	85 87	1 63		2 96		70 50	6 00	6 00
West Brook	247 95	135	1,504 91	6 75	17	186 11	26 78	3 69		3 37		146 50	18 00	18 00
West Guelph	337 39	202	1,904 06	16 28	24	133 95	184 26	5 32		2 74		94 00	6 00	6 00
West Hill	143 94	81	1,493 82	7 07	19	363 65	73 94	3 43		2 04		72 80	6 00	6 00
West Hamilton	2,009 16	2,009	14,492 75	125 25	609	6,967 86	711 84	85 45	7 36	7 36		768 00	5 00	100 00
West Lorne	678 17	1,419	14,257 37	100 73	314	4,556 32	305 00	59 80		7 23	2 37	320 50	48 00	38 00
Westmount	191 36	83	1,262 61	7 00	30	557 01	149 37	3 79		4 41		1,802 78	340 42	275 00
West Montrose	5,063 32	2,287	21,174 05	194 93	1,261	18,450 99	2,011 57	94 99	11 16	12 72	3 62	705 00	6 00	6 00
Weston	2,251 41	2,398	22,747 38	168 20	483	8,827 00	845 31	100 75	4 05	10 75		1,705 00	135 00	135 00
Westwood	2,252 07	347	3,267 56	23 92	95	417 49	49 81	14 13		1 99		101 00	22 00	22 00
Whitby	1,827 40	2,455	25,068 40	154 04	640	8,387 72	918 46	104 60	0 16	19 73	1 11	663 00	20 00	13 00
Whitby	6,864 84	2,987	27,750 50	225 27	1,406	18,063 77	2,704 26	138 78	17 29	33 27	7 75	100 00	18 00	13 00
White Chureh	265 84	117	1,637 42	10 31	54	1,040 01	123 62	6 22		3 16		113 00	4 00	13 00
White Lake	172 60	134	2,004 05	10 90	24	308 30	308 30	5 20		2 95		113 00	13 00	13 00
White Lake	227 90	101	4,428 17	286 32	165	3,696 87	139 35	78 29	26 87	6 73		719 00	100 00	100 00
White River	1,975 63	410	4,347 88	31 28	100	1,333 37	340 30	17 40		6 76		385 00	19 00	19 00
Whitvale	1,016 90	1,729	24,573 93	158 78	284	2,719 22	536 98	72 40	28 03	10 64		600 00	75 00	75 00

SESSIONAL PAPER No. 24

Wiarion	3,096 89	2,588	27,305 17	101 04	1,770	24,227 74	3,171 22	121 21	0 57	29 51	1,790 00	240 00	262 50	
Wildfield Station	219 07	408	4,087 66	30 10	47	552 45	104 40	16 79		3 19	1,500 00		19 00	
Wilberforce	358 44	588	8,400 95	49 70	33	2,218 04	300 26	24 45		6 03	231 00	4 00	25 00	
Wilketon	334 40	650	14,418 10	65 82	112	1,098 95	206 36	27 48	0 51	0 30	c 175 00		19 00	
Williamsburg	1,074 30	561	8,630 02	49 17	160	2,479 97	412 02	24 04		20 46	421 00	10 50	30 00	
Williamsburg	233 38	419	4,969 23	31 44	37	1,383 66	166 09	17 63	6 38	8 53	156 00		16 00	
Williamsstown	1,214 37	1,001	17,459 24	92 39	220	3,356 05	675 07	42 24	5 58	28 32	437 00		50 01	
Wilho	196 43	168	3,796 46	17 58	53	781 00	134 79	7 25		6 48	114 00	8 00	9 50	
Wilton	3,020 78	2,956	4,021 01	23 97	79	1,038 38	83 26	13 03	0 92	3 59	110 50		9 50	
Winchester	2,920 72	1,94	34,727 73	223 61	965	16,583 14	2,098 77	127 89		30 98	1,512 00	120 00	223 00	
Winchester Springs	252 82	184	3,653 83	18 40	42	2,379 62	139 51	8 18		8 73	149 00		13 00	
Windermere	780 15	484	6,841 34	40 62	138	2,434 11	334 34	20 74		9 74	343 00		38 00	
Windham Centra.	325 65	137	6,743 34	36 20	34	894 52	174 15	19 02		7 19	104 00		19 00	
Windsor	76,228 92	9,309	127,660 66	1,024 18	7,652	245,515 27	24,837 63	168 58	13 37	19 96	e 2,490 00	100 00	237 50	
Windsor	6,870 94	3,703	37,508 86	273 82	2,046	22,370 22	2,962 34	45 21	1 67	4 20	1,551 00	98 00	19 00	
Winona	4,177 46	3,912	5,196 59	62 57	1,173	12,264 23	1,517 25	45 21		0 24	1,551 00		19 00	
Wintbourne	244 25	191	2,095 85	15 80	38	516 03		2			187 00		31 00	
Wolfe Island	830 06	700	10,639 11	61 81	311	5,115 18	230 25	24 71		4 98	284 00	12 00	31 00	
Woodbridge	1,288 83	982	8,331 45	70 20	367	5,197 44	981 86	41 95	2 04	6 55	569 00	15 00	75 00	
Woodford	300 42	238	2,280 11	16 25	38	477 66	57 00	9 90		3 09	226 00	45 00	25 00	
Woodham	268 49	203	5,021 30	2,153	35	626 70	137 92	8 47		4 28	122 00		13 00	
Woodhouse	196 78	160	1,016 19	10 05	29	170 84	63 05	6 60		1 54	69 00		6 00	
Woodstock	37,998 22	7,865	80,392 81	673 08	8,732	95,494 45	15,767 34	60 22	0 98	17 93	8,659 11	448 75	75 00	
Woodville	1,069 70	1,379	15,002 91	102 23	3,506	7,405 92	842 25	43 04		3 09	253 00	25 00	25 00	
Wooler	490 01	1,033	11,192 49	76 70	172	2,107 48	374 83	36 33		3 19	189 00	30 00	19 00	
Worthington	568 92	1,367	20,892 35	142 52	95	1,090 15	92 85	55 67	3 05	6 02	715 00	30 00	75 00	
Wroxeter	1,431 80	1,326	12,875 95	94 29	890	10,275 88	1,226 24	61 94		3 66	83 00		6 00	
Wyebridge	199 26	246	3,372 75	20 00	48	651 08	95 10	10 32		3 66	83 00		6 00	
Wyvale	406 56	100	2,095 04	10 96	143	1,135 30	282 68	3 43		6 56	225 00	25 00	25 00	
Wyoming	1,943 97	1,714	18,845 39	129 21	616	9,221 83	1,197 68	74 72	7 78	18 08	787 00	100 00	100 00	
Yarckar	835 14	1,053	10,342 83	74 32	533	9,513 44	896 74	47 45	1 66	7 06	441 00	30 00	30 00	
York	649 70	649	11,161 67	56 98	101	1,209 19	122 21	26 97	2 37	8 99	211 00		25 00	
Young's Point	311 88	313	4,034 98	34 38	42	2,439 00	248 25	12 94		2 79	160 00		16 00	
Zephyr	427 55	252	5,488 55	26 07	143	2,530 12	268 17	11 44		13 37	211 00		25 00	
Zurich	1,467 38	1,382	11,986 49	91 84	456	5,701 51	800 62	66 18	4 28	8 71	338 00	12 00	39 00	
Non-accounting Post offices	147,885 71										104,575 00	1,616 52	5,297 29	
Less—Value of postage stamps affixed to postal notes			6,573,847 97											
Totals		8,081 26												
	0,565,466 71	2,194,782	25,663,458	44,501,325 66	2,395,813	27,070,522 86	4,296,287 77	74,401 22	8,069 37	15,510 57	1,296 70	682,865 18	32,796 52	70,057 23

a Including commission on box rents. b Including \$2 arrears. c Including special salary. d Including \$3.75 arrears. e For salary, etc., see Auditor General's Report.

APPENDIX C—Continued.

PROVINCE OF QUEBEC.

STATEMENT showing the Accounting Offices in operation, the Gross Postal Revenue, the number and amount of Money Orders issued and paid, and the amount of Commission thereon; the value of Postal Notes paid; and the Compensation, Salary and Allowances paid to the Postmaster at each Office respectively, during the year ended March 31, 1915.

Name of Office.	Gross Postal Revenue.	Number of Money Orders issued.	Total amount of Money Orders issued.	Total Commission thereon from Public.	Number of Money Orders paid.	Total amount of Money Orders paid.	Total amount of Postal Notes paid.	Compensation paid to Postmasters on M. O. business.		Compensation paid to Postmasters on P. N. business.		Compensation paid to Postmasters on Amnity business.	Salary.	Forward allowance.	Allowance towards Rent, Fuel and Light.		
								\$	cts.	\$	cts.					\$	cts.
Abbotford	631 37	797	6,637 28	55 65	264	4,473 25	294 20	34 32	0 02	2 94	2 94	\$	271 00	\$	6 24	\$	31 00
Albion Springs	307 32	280	3,677 61	23 74	36	309 30	40 05	10 76	1 50	1 50	269 00	19 00
Albion	1,952 08	278	3,982 72	23 16	126	1,244 33	199 29	12 35	3 60	3 60	486 00	50 00
Arden Vale	1,415 08	1,418	25,150 90	136 21	1,123	17,518 99	1,086 83	68 24	0 60	18 79	18 79	783 00	40 00	19 00
Adamsville	411 55	593	8,545 16	48 71	90	1,371 46	401 30	24 71	3 45	3 45	171 00	13 00
Adzeck	225 81	903	14,865 17	76 42	127	4,002 67	176 51	37 47	6 35	6 35	103 00	4 00	13 00
Albion	213 49	610	15,456 73	63 96	84	2,480 91	70 98	25 24	13 65	13 65	697 00	45 00	100 00
Albion	1,772 07	1,828	20,381 24	134 92	525	9,593 15	2,456 71	78 37	4 13	4 13	110 00	4 50	13 00
Arnaud	218 54	70	3,310 28	9 00	28	4,225 63	494 59	3 08	3 95	180 00	19 00
Arnaud	403 77	288	4,247 92	23 45	140	2,185 46	179 84	12 92	3 14	3 14	129 00	6 00	13 00
Angus Gardiner de Rouville	298 28	574	10,317 57	50 90	165	3,115 71	152 87	24 61	1 40	1 40	180 00	18 00	31 00
Angus	476 38	219	3,788 35	19 49	157	5,129 80	254 26	10 65	6 61	6 61	272 00	13 00
Arnaud	2,777 24	1,175	12,109 46	87 03	1,002	18,726 62	2,326 50	37 02	3 30	9 26	9 26	1,039 50	118 00	25 00
Arnaud	1,814 92	1,385	22,136 75	121 48	251	5,672 47	252 34	37 91	28 55	8 20	8 20	273 00	18 00	75 00
Arnaud	1,912 76	869	25,498 18	184 63	640	6,656 13	865 51	41 25	32 15	32 15	850 00	13 00
Arnaud	2,083 27	218	3,117 94	17 90	172	1,891 46	105 19	25 72	5 56	5 56	163 00	19 00
Arnaud	419 30	569	10,642 29	35 37	176	3,076 68	105 19	10 74	1 77	1 77	207 00	13 00
Arnaud	241 00	39	867 82	4 75	14	218 74	82 55	13 70	0 19	0 19	142 00	10 00	13 00
Arnaud	119 35	259	6,175 31	25 88	11	460 26	8 35	8 35	2 09	2 09	50 00	13 00
Arnaud	236 70	973	15,922 45	85 55	60	1,029 28	280 19	39 52	5 52	5 52	108 00	30 00	13 00
Ayer's Cliff	1,571 08	1,115	12,852 49	83 04	324	5,337 08	546 46	47 84	11 77	11 77	629 00	15 00	75 00
Aylmer (East)	3,337 69	1,668	12,345 85	108 14	537	9,553 74	1,171 04	72 01	6 60	4 43	4 43	778 50	6 00
Aylmer	1,57 85	258	4,068 28	21 93	57	1,114 37	130 69	10 89	2 10	2 10	84 00	4 00	6 00
Aylmer	719 87	795	11,419 47	64 63	119	3,114 37	521 47	32 99	8 02	8 02	391 00	38 00
Bagetville	61 53	401	5,724 83	32 70	3	68 90	61 80	16 09	4 35	4 35	50 00	87 50
Bair St. Clair	1,463 77	955	15,843 34	82 65	671	15,000 00	2,067 39	44 21	13 89	13 89	766 00	96 00	67 50
Bair St. Paul	1,111 60	188	3,735 92	17 75	69	1,624 04	406 28	32 58	1 63	1 63	60 00	25 00
Bailly	487 99	799	14,665 41	74 57	62	1,227 55	160 28	15 14	3 89	3 89	265 00	18 00	19 00
Barnston	356 90	353	3,505 49	24 85	102	7,705 29	470 86	46 96	2 69	2 69	155 00	38 00
Barnston de Malbois	584 32	1,091	14,362 37	83 51	421	5,410 99	986 66	66 93	3 60	3 60	358 00	30 00
Barnston	764 22	1,418	21,510 25	116 57	321	31,319 45	4,104 85	117 20	6 38	6 38	418 50	34 00
Beauce Jet	4,033 36	2,479	22,258 40	162 55	1,801	31,319 45	4,104 85	117 20	2 49	2 49	1,252 00	128 00
Beauceville Est.	633 44	1,047	12,163 45	76 14	323	10,316 65	713 41	45 11	10 42	10 42	312 50	38 00
Beauceville Ouest	2,504 85	1,257	16,648 95	103 45	780	10,316 65	713 41	45 11	2 02	2 02	1,030 00	25 00
Beauceville	669 87	406	4,422 74	29 12	273	4,807 37	361 45	18 97	3 05	3 05	364 00	31 00

SESSIONAL PAPER No. 24

Table with columns for location names (e.g., Beauport, Beauvegrin, Beaulieu), numerical values (e.g., 221.05, 727.37), and final columns for 'a Including \$177 arrears salary and \$11.11 arrears rent', 'b Including \$10 night duty for summer season', 'c Including \$10 arrears night duty', 'd Including \$100 allowance for summer season', 'e Including \$100 rent', 'f Including Commission on box rents', 'g Including \$100 night duty for summer season', 'h Including Commission on box rents', 'i Including Commission on box rents', 'j Including \$100 allowance for summer season', 'k Including \$100 rent', 'l Including Commission on box rents'. The table lists 65 locations and their respective accounting figures.

a Accounting from July 1, 1914. b Accounting from August 1, 1914. c Including \$100 arrears night duty. d Including \$100 allowance for summer season. e Including \$100 rent. f Including Commission on box rents. g Including \$100 night duty for summer season. h Including Commission on box rents. i Including Commission on box rents. j Including \$100 allowance for summer season. k Including \$100 rent. l Including Commission on box rents.

APPENDIX C—Continued.
STATEMENT showing the Accounting Offices in operation, etc., in Quebec—Continued.

Name of Office.	Gross Postal Revenue.	Number of Money Orders Issued.	Total amount of Money Orders issued.	Total Commission received from Public.	Number of Money Orders paid.	Total amount of Money paid.	Total amount of Postal Notes paid.	Compensation paid to Postmasters on S. B. business.	Compensation paid to Postmasters on P. N. business.	Compensation paid to Postmasters on Annuity business.	Salary.	Forward allowance.	Allowances towards Rent, Fuel and Light.
	\$ cts.		\$ cts.	\$ cts.		\$ cts.	\$ cts.	\$ cts.	\$ cts.	\$ cts.	\$ cts.	\$ cts.	\$
Cap Rouge	356 03	576	11,517 96	58 86	74	997 24	71 75	23 78	14 49		165 00		19 00
Cap St. Ignace	890 45	994	12,240 28	75 85	538	12,469 02	765 59	45 14			300 00		44 00
Cap Saint	1,075 64	304	6,079 79	32 10	343	3,532 00	602 61	15 59			213 00		22 00
Cardillon	317 84	368	3,927 61	26 40	40	555 22	108 60	15 10			141 00	30 00	19 00
Carlton	260 85	432	16,095 12	46 00	210	3,969 18	439 16	39 18			247 00		13 00
Carlton Centre	282 46	642	10,271 37	55 50	188	2,861 29	430 26	37 66			150 00		13 00
Carrier	80 21	190	3,822 04	18 00	18	760 18	35 20	8 14			120 00	4 00	
Carrier	165 30	25	369 82	2 20	25	236 70	35 20	1 25			92 50		
Casacades	304 41	7	960 50	4 64	32	737 84	1 50	0 28			122 75		9 50
Casacades Point	470 85	47	968 50	4 64	32	737 84	304 25	2 20			247 00		13 00
Caughnawaga	783 04	1,431	22,899 50	121 30	137	3,254 41	347 25	95 81			318 00		31 00
Cedars	3,667 02	4,053	96,043 15	678 58	269	5,701 05	217 54	104 81	86 89		1,074 00	6 00	130 00
Chablers	333 23	1,209	14,474 84	89 04	40	497 40	149 48	43 76			238 00		25 00
Chambly	1,564 98	606	5,423 15	41 51	325	4,033 59	118 10	37 49			300 00	0 66	34 50
Chambly Canton	474 92	887	11,971 94	41 05	397	3,109 81	247 60	39 45	76 03		191 00	16 00	19 00
Chamford	523	1,100	14,180 86	72 58	246	4,359 99	853 01	35 58			300 00		38 00
Champlain	463 84	1,100	15,374 32	87 69	519	15,727 73	409 13	49 59			301 00		35 00
Chandler	2,202 66	3,127	74,944 69	357 31	193	3,660 05	1,134 89	127 01			861 00	6 00	123 00
Chapais	578 41	1,033	14,304 33	82 94	197	4,172 74	298 08	44 09			342 00		31 00
Chapais	312 10	361	8,178 38	4 96	118	1,170 97	121 93	2 26			135 00		13 00
Chapais	323 83	361	8,178 38	4 96	118	1,170 97	121 93	2 26			135 00		13 00
Chapais	620 00	171	5,914 69	32 40	260	2,250 30	82 33	15 26		1 00	217 00	8 00	31 00
Chapais	691 51	914	9,754 42	47 84	166	1,316 73	431 31	93 23			129 00		38 00
Chapais	591 96	680	6,988 96	40 60	166	1,316 73	431 31	93 23			129 00		38 00
Charville	439 07	512	6,183 67	35 50	89	1,633 50	32 65	11 66			167 00	4 00	19 00
Chateaugay	623 99	927	3,981 54	21 27	131	2,198 05	191 77	8 85			114 00		31 00
Chateaugay Basin	286 64	203	4,374 01	19 80	53	1,015 03	126 87	2 98			143 00		13 00
Chateaugay	173 05	535	7,016 83	40 85	142	1,214 39	126 87	92 83			143 00		13 00
Chaudiere Curve	297 29	379	3,371 92	25 87	144	2,475 30	246 85	16 62			138 50		12 00
Chaudiere	294 82	820	17,192 57	81 35	64	1,373 70	108 13	33 44	0 21		132 00		13 00
Chaudiere	505 52	840	16,946 51	76 80	217	4,813 63	348 32	33 44			132 00		13 00
Chateaugay	6,336 06	9,780	44,038 34	240 37	675	47,394 32	8,181 44	135 55	47 87		260 00	10 00	31 00
Chateaugay Ouest	1,262 08	832	16,044 00	83 07	180	1,729 27	234 00	34 07			2,218 06	128 00	50 00
Chateaugay	939 08	1,409	13,776 46	85 51	170	2,276 98	307 07	45 90			531 06	8 34	50 00
Chateaugay	256 40	447	31,970 98	59 32	188	6,640 48	44 30	105 17	2 05		187 00		19 00
Clark City	6,161 73	3,403	31,368 06	241 21	2,505	33,028 18	2,772 42	185 00		5 58	2,040 00	3 00	13 00
Compton	325 31	372	5,230 47	30 13	330	4,622 80	57 65	15 36			144 00	8 00	43 00
Compton	854 31	785	10,247 52	61 73	246	3,675 59	359 93	33 98	1 41		441 00		35 00
Comptreux	698 01	949	11,106 53	70 17	142	2,439 77	102 90	39 58			325 00		38 00
Cookshire	4,005 25	2,569	28,196 27	194 71	1,330	16,875 74	2,797 72	117 46	0 70		1,155 00	210 00	19 00
Coteau du Lac	388 17	508	6,358 99	39 02	179	2,450 30	195 70	22 02			137 00		27 00
Coteau du Lac	865 56	856	12,046 32	65 51	204	3,195 86	260 50	37 18			203 00		27 00

SESSIONAL PAPER No. 24

Comau Station	752.97	567	8,715.97	50.98	231	3,116.31	345.57	24.90	6.95	441.00	44.00
Courselles	400.07	870	11,007.00	67.78	133	2,780.95	27.80	36.57	4.45	259.50	35.00
Cowansville	3,205.74	1,113	14,167.00	88.04	1,040	12,383.96	1,900.75	14.98	23.48	1,270.00	200.00
Cushing	163.55	343	3,564.66	26.30	35	380.55	39.55	14.07	1.93	162.00	6.50
Dalesville	163.89	94	1,236.91	7.69	16	186.07	123.10	3.92	3.86	83.00	10.00
Dalhousie Station	898.17	589	7,063.74	44.05	266	5,360.13	1,222.04	26.22	11.30	335.00	38.00
Dalhousie	219.59	185	3,327.40	15.80	18	5,839.53	36.60	7.38	4.63	116.00	13.00
Davellyville	4,201.59	3,953	37,366.01	270.29	1,629	28,182.62	2,897.53	173.61	18.06	1,040.00	237.50
Davidson	416.04	852	12,510.14	77.65	249	3,578.32	227.31	36.57	4.02	293.00	19.00
Delisle	445.69	107	2,621.91	11.59	19	257.14	66.45	4.47	3.67	237.00	25.00
Dequon	363.70	495	19,854.74	70.35	75	2,813.45	309.05	20.55	20.35	182.00	19.00
Dolson	1,266.49	545	10,160.29	49.10	25	355.46	118.53	44.13	0.72	152.00	13.00
Deschambaux	1,334.07	901	10,893.82	60.29	475	779.12	195.70	22.24	4.15	138.00	13.00
DeWittville	791.75	552	5,391.47	37.35	359	10,477.49	1,225.95	24.79	20.89	347.00	75.00
D'Iserville	268.72	186	2,135.59	13.89	33	8,493.61	1,553.46	24.79	3.09	607.00	38.00
Dixville	333.72	420	5,933.00	35.53	194	10,720.57	1,138.09	92.13	3.09	169.00	13.00
Donncona	1,010.04	1,003	36,778.34	257.18	134	3,278.40	198.09	17.38	9.42	659.00	100.00
Doval Station	1,015.03	103	1,479.47	14.24	66	871.02	333.80	4.78	1.41	76.00	6.00
Dosquet	429.17	293	5,139.38	27.28	41	2,944.64	235.81	6.69	4.09	46.00	6.00
Drummondville East	3,366.86	1,771	21,723.05	134.14	1,461	22,094.74	2,346.65	80.85	13.37	224.00	19.00
Duroes	1,017.72	107	3,821.27	16.72	39	1,645.34	60.20	10.67	1.64	259.00	6.00
Dunham	1,142.68	257	2,230.93	16.21	39	11,370.57	681.20	103.89	4.59	384.84	56.00
East Angus	2,018.04	1,693	13,773.81	213.48	545	12,139.36	1,652.57	103.89	32.43	910.00	125.00
East Broughton	302.44	2,443	35,348.95	243.12	817	3,403.18	224.70	32.80	3.35	149.00	13.00
East Broughton Station	458.39	1,739	12,000.26	78.90	302	4,462.05	407.54	48.88	2.05	235.00	23.00
East Cliffort	142.03	104	2,370.60	2.00	16	233.32	41.17	0.96	1.33	39.00	6.00
East Farmham	288.90	165	2,175.78	15.11	103	1,610.94	123.05	7.23	2.80	141.00	13.00
East Herford	312.42	184	3,786.43	17.64	117	6,000.02	52.60	38.57	2.31	83.00	6.00
Eustman	1,023.45	884	10,348.30	63.56	381	4,523.45	571.89	35.92	6.34	319.00	50.00
East Empleton	209.57	357	3,142.20	15.40	58	1,784.76	91.55	10.33	1.84	133.00	13.00
Edis Bay	412.57	1,356	40,008.06	164.70	424	213.77	117.42	9.37	5.01	260.00	31.00
Esquimaux	175.20	342	5,921.92	28.51	44	1,486.65	205.23	35.12	7.26	188.10	6.50
Eugeneville	120.81	212	1,440.63	49.90	89	4,276.45	65.85	41.81	3.10	110.00	6.50
Fabre	106.10	280	5,434.35	2.00	16	1,769.22	1,680.17	226.44	6.47	83.00	6.00
Fairfax	406.00	6,045	31,369.18	301.91	1,874	22,508.17	1,680.17	226.44	16.37	1,841.00	14.00
Farewell	598.23	773	3,121.12	13.52	99	856.81	213.37	57.91	8.58	120.00	13.00
Ferriest	309.65	1,392	16,873.71	133.26	241	2,709.94	379.40	13.49	5.80	353.00	39.00
Fountain Point	300.65	149	1,704.74	26.32	164	4,469.85	263.24	22.60	10.91	315.50	13.00
Fresh Neave	390.51	547	2,203.92	91.24	105	1,469.60	203.24	22.60	9.49	127.00	23.00
Fritch Harbour	390.51	463	2,097.62	31.93	95	1,469.60	203.24	22.60	7.05	134.00	23.00
Frontville	204.12	242	16,151.52	98.32	131	6,393.47	657.00	43.58	11.79	114.00	13.00
Fort Collins	1,549.45	1,041	11,328.31	73.37	144	6,393.47	657.00	43.58	11.79	114.00	13.00
Fox River	361.97	582	15,438.72	63.97	161	1,878.93	412.63	32.89	3.65	283.00	38.00
Franklin	482.92	643	15,438.72	57.14	161	3,563.30	277.96	27.39	10.34	201.00	19.00
Franklin Centre	1,079.11	1,037	10,495.86	59.78	154	2,698.11	175.05	30.82	2.26	295.65	33.00
Fraserburg	690.68	913	1,450.28	13.60	116	2,097.78	30.96	8.52	1.24	444.29	108.50
Fredericton	1,079.11	1,037	9,213.73	72.38	229	2,432.04	348.43	43.74	8.19	527.00	60.00
Fulford	158.52	185	1,632.65	11.46	152	3,481.35	358.62	7.16	1.15	450.00	6.00
Frenchburg	718.49	141	1,632.65	12.79	152	1,848.40	371.55	30.53	7.83	331.00	38.00
Garnett	384.03	741	15,274.92	76.78	89	1,848.40	371.55	30.53	7.83	184.00	19.00
Guthrie Station	656.31	556	8,733.21	51.06	406	8,115.78	677.37	26.30	8.60	330.00	38.00

e Including special allowance of \$100 for winter season.

f Including commission on box rents.

g Accounting from March 1, 1915.

h Accounting from June 1, 1914.

i Accounting from August 1, 1914.

j Including \$10 for summer 1913-14.

APPENDIX C—Continued.
STATEMENT showing the Accounting Offices in operation, etc., in Quebec—Continued.

Name of Office.	Gross Postal Revenue.	Number of Money Orders issued.	Total amount of Money Orders issued.	Total Commission received from Public.	Number of Money Orders paid.	Total amount of Money Orders paid.	Total amount of Postal Notes paid.	Compen-sation paid to Post-masters on M. O. business.	Compen-sation paid to Post-masters on S. B. business.	Compen-sation paid to Post-masters on P. N. business.	Salary.	Forward allow-ance.	Allow-ance towards Rent, Fuel and Light.
	\$ cts.		\$ cts.	\$ cts.		\$ cts.	\$ cts.	\$ cts.	\$ cts.	\$ cts.	\$	\$	\$
Gascons.....	312 36	646	3,646 87	59 06	84	1,325 69	225 61	29 98	13 77	13 77	133 00	13 00	13 00
Chape.....	1,297 83	699	10,978 56	59 14	614	9,275 03	4,233 77	34 00	36 69	36 69	520 00	188 00	100 00
Grand Harbour.....	415 51	73	1,789 83	63 07	298	2,155 99	597 15	97 28	3 47	3 47	190 00	5 00	19 00
Gentilly.....	904 13	608	14,786 38	67 35	128	2,784 94	221 55	35 84	0 41	0 41	284 00	13 00	31 00
Georgville.....	482 70	844	9,157 86	67 10	128	2,155 99	221 55	35 84	0 41	0 41	284 00	13 00	31 00
Glouan.....	431 07	212	3,435 13	19 34	26	616 97	124 79	8 84	5 82	5 82	132 00	13 00	13 00
Gond.....	1,320	1,320	20,690 74	110 34	150	2,018 30	480 41	54 70	4 77	4 77	210 75	12 50	25 00
Graveland.....	650 16	3,109	45,183 52	269 39	3,109	45,372 12	3,253 54	159 39	11 37	11 37	207 50	68 00	34 50
Grand Bay.....	744 07	831	12,377 86	84 24	113	2,174 03	302 87	34 37	11 37	11 37	402 00	35 50	44 00
Grand Greve.....	524 89	478	4,451 73	31 32	101	3,700 86	379 83	17 23	5 00	5 00	220 00	25 00	25 00
Grand Lige.....	403 85	235	3,073 77	29 25	19	3,046 89	139 09	18 40	3 86	3 86	62 00	30 00	6 00
Grand Lige.....	102 12	406	3,842 98	14 45	20	346 89	139 09	18 40	3 86	3 86	440 00	4 00	13 00
Grand Pige.....	276 46	165	9,777 43	59 80	84	866 82	335 85	24 12	5 06	5 06	200 00	60 00	19 00
Grand Pige.....	395 40	582	9,777 43	59 80	84	866 82	335 85	24 12	5 06	5 06	200 00	60 00	19 00
Grand Pige.....	3,114 75	401	8,587 02	92 55	425	6,510 21	422 85	23 80	7 46	7 46	1,244 00	252 00	175 00
Grand Pige.....	3,693 35	4,966	66,498 55	437 76	1,448	19,063 33	798 63	313 19	10 83	10 83	1,310 00	200 00	200 00
Grand Pige.....	141	34	3,065 14	13 98	15	760 25	144 84	15 98	4 44	4 44	160 50	13 65	13 65
Grand Pige.....	816 45	531	7,192 21	42 71	199	3,408 31	1,042 15	23 23	10 12	10 12	432 16	30 00	30 00
Grand Pige.....	184 65	368	16,373 96	98 05	471	3,565 58	20 15	15 11	2 95	2 95	109 00	13 00	13 00
Grand Pige.....	1,093 13	1,225	16,373 96	98 05	471	3,565 58	20 15	15 11	2 95	2 95	109 00	13 00	13 00
Grand Pige.....	151 66	84	1,492 21	7 85	25	374 02	113 30	3 61	21 98	21 98	99 00	4 00	6 00
Grand Pige.....	321 70	770	11,497 49	63 80	60	2,218 80	99 47	31 40	4 70	4 70	174 00	35 00	19 00
Grand Pige.....	365 84	488	9,299 92	43 75	160	3,860 40	365 69	21 12	8 33	8 33	164 00	18 00	13 00
Grand Pige.....	272 49	170	3,718 76	14 86	6	129 02	156 05	6 86	0 30	0 30	445 00	18 00	8 33
Grand Pige.....	769 16	548	4,844 52	37 13	36	446 15	114 79	22 28	2 84	2 84	409 00	47 00	13 00
Grand Pige.....	302 98	1,128	27,873 55	118 96	98	6,292 87	219 32	47 36	4 96	4 96	145 00	7 00	13 00
Grand Pige.....	241 38	442	12,335 24	60 83	107	2,402 88	223 99	18 76	6 74	6 74	130 00	6 00	13 00
Grand Pige.....	673 36	521	6,298 83	42 19	103	1,516 03	223 99	21 67	9 03	9 03	331 00	10 00	38 00
Grand Pige.....	231 49	1,105	24,189 71	106 32	214	6,172 85	223 50	46 34	10 22	10 22	134 00	16 00	13 00
Grand Pige.....	639 79	867	19,317 27	87 82	177	4,121 50	116 32	36 43	11 64	11 64	259 00	8 70	25 00
Grand Pige.....	1,453 78	313	7,912 77	34 21	242	5,943 54	1,103 35	14 94	4 60	4 60	587 00	10 00	75 00
Grand Pige.....	448 07	413	12,297 32	82 75	451	6,377 10	311 84	50 15	7 47	7 47	312 00	47 50	50 00
Grand Pige.....	620 76	469	6,473 50	34 60	179	2,357 86	103 65	18 31	20 84	20 84	592 00	40 00	50 00
Grand Pige.....	374 75	122	9,433 66	55 02	52	898 46	174 94	19 26	8 06	8 06	208 00	16 00	19 00
Grand Pige.....	335 40	67	1,051 27	8 00	13	205 67	21 45	2 76	4 4	4 4	158 00	3 00	3 00
Grand Pige.....	85 81	99	3,125 99	5 30	8	76 85	46 83	4 10	1 52	1 52	60 50	4 00	6 00
Grand Pige.....	105 17	364	13,045 23	47 40	66	1,822 45	157 22	16 82	3 18	3 18	84 00	1 00	6 00
Grand Pige.....	660	600	6,118 85	36 36	205	3,741 67	243 75	59 63	10 84	10 84	582 00	40 00	40 00
Grand Pige.....	354 13	253	2,185 44	16 15	22	270 04	45 20	9 22	2 41	2 41	253 00	1 00	23 00

SESSIONAL PAPER No. 24

	400 88	1,156	21,029 51	105 67	229	4,500 18	451 34	49 53	209 00	118 00	25 00
Haherdenu	443 25	614	3,296 59	39 32	72	882 62	111 20	26 28	200 00	118 00	25 00
Hudson	692 16	558	5,406 26	42 47	3,082	3,931 04	340 90	20 24	335 00	19 00	35 00
Hudson Heights	11,552 55	4,698	54,000 91	305 34	3,082	50,239 04	6,480 92	22 81	3,045 00	9 00	
Hull	4,007 42	3,748	30,236 19	295 76	1,082	14,380 75	1,329 08	160 74	1,371 00	175 33	200 00
Huntingdon	2,569 50	1,893	21,663 77	147 74	570	12,208 59	572 71	84 51	67,237 03		
Iberville	188 58	82	1,275 61	7 15	24	303 92	33 02	3 52	100 00		
Île aux Noix	553 39	356	3,352 70	30 66	181	3,913 42	332 97	10 03	450 00	64 00	44 00
Indian Lorette	1,029 84	1,259	12,300 50	19 98	566	7,138 34	1,641 46	55 22	459 00	55 00	50 00
Invers	183 36	144	3,269 94	15 44	20	381 78	232 48	6 02	102 75		9 00
Island Brook	203 54	230	3,811 66	25 20	40	885 59	115 75	9 60	350 00	4 00	6 00
Île aux Grues	1,029 77	1,748	22,800 24	137 25	357	5,839 91	800 29	73 49	487 80	36 97	50 00
Île Verte	8,308 46	4,406	4,386 91	11 29	49	30 95	16 72	10 72	110 00	124 00	150 00
Johanne	2,111 22	2,403	35,091 57	213 55	3,859	37,211 23	6,136 55	106 01	92,831 50		
Joliette	960 58	812	35,117 70	257 85	431	3,944 93	1,643 13	101 64	1,035 00	40 00	58 00
Jonquères	498 54	24	9,414 53	9 20	251	3,904 93	34 01	31 61	4,178 00		38 00
Kamouraska	1,016 00	2,411	6,544 36	90 35	134	1,950 15	427 20	17 45	182 00		19 00
de Katovalé	2,060 68	2,255	28,201 32	222 54	110	9,416 97	358 27	98 85	192 00		17 00
Kasabazua	206 68	225	4,693 37	32 80	116	1,180 43	185 24	11 70	587 00		75 00
Kiamika	455 66	448	6,009 67	35 68	122	1,861 61	391 61	39 02	137 00	105 00	4 00
Kildaro	578 70	1,175	1,318 21	87 79	142	1,714 45	231 44	19 54	244 50	17 00	31 00
Kingsbury	179 76	370	6,403 16	36 52	70	2,503 07	333 06	48 32	264 00	4 00	6 00
Kingsway Falls	434 76	370	6,168 09	39 98	70	708 91	64 90	15 46	92 00	4 00	6 00
Kinnear's Mills	2,439 56	1,588	17,488 98	110 53	824	11,906 97	1,540 03	55 86	312 00	38 00	38 00
Kippawa	871 73	590	4,823 93	37 46	188	4,823 93	234 53	29 68	290 00	18 00	50 00
La Bale	247 95	495	7,138 00	42 19	84	8,029 73	690 97	58 33	471 00	11 00	19 00
La Baie Shawanegau	1,326	1,326	20,375 67	112 33	484	8,029 73	690 97	58 33	382 00	14 00	35 00
Labellé	219 26	194	1,693 45	9 35	21	533 29	62 75	5 60	90 00		6 00
L'Anclède	111 22	134	5,830 02	23 54	91	1,054 12	32 55	5 81	65 00		6 00
Lac à la Croix	917 73	455	7,294 87	39 26	102	2,196 15	190 34	19 22	118 00	14 00	13 00
Lac à la Tortue	232 18	1,518	17,762 56	111 06	285	4,862 40	888 70	63 57	454 00	10 00	50 00
Lac au Saumon	164 92	370	10,387 83	52 85	107	1,308 34	244 95	23 95	132 00	32 00	13 00
Lac aux Sablons	219 52	830	6,239 64	33 01	49	7,854 74	1,000 64	15 29	85 00		6 00
Lac aux Sables Station	209 99	607	15,992 17	75 80	70	2,078 96	183 49	33 00	135 50		13 00
Lac Bonpêche	84 26	86	8,228 60	47 66	73	1,647 74	184 94	25 01	101 00	8 00	12 00
Lac des Bourcas	3,900 72	2,574	33,554 29	205 62	1,636	27,044 57	1,905 69	119 33	2,285 00	216 00	
Lac des Hérit	1,205 78	1,448	13,562 30	114 00	326	9,651 78	273 50	60 28	574 00		73 00
Lac des Mille	445 70	1,297	25,434 13	116 96	292	3,278 32	643 75	50 30	230 00	18 00	25 00
Lac Masson	1,104 42	1,161	14,929 44	80 58	309	3,012 10	245 55	49 33	323 00		50 00
Lac Millé	111 11	1,470	12,107 12	50 75	69	1,333 78	71 90	19 49	80 00		6 00
Lac Minto	580 85	404	7,029 25	22 65	85	1,634 54	200 16	10 65	100 00		6 00
Lac Minto	459 01	1,136	12,181 06	70 43	159	3,180 03	616 58	47 02	200 00		21 00
Lake Echemin	3,554 84	5,258	63,122 90	898 92	1,806	21,082 43	1,727 80	328 38	1,438 34	12 00	25 00
Lake Memmie	103 99	327	4,329 74	45 23	37	436 78	1,727 80	29 35	111 50	8 00	6 00
Lake St. Mary	2,000 53	908	8,161 80	44 49	110	1,649 98	139 75	21 62	101 50		9 50
La Malbaie	300 56	468	21,340 18	44 05	658	13,902 44	1,845 48	42 90	825 00	224 00	100 00
Lamartine	807 50	1,920	26,710 40	153 95	439	7,941 54	588 88	81 19	159 00	12 00	10 00
Lambton	633 87	608	14,398 49	65 35	133	3,586 57	337 50	25 05	419 00	4 00	44 00
Larzac	809 39	1,851	33,182 00	165 04	303	4,926 28	267 11	77 87	368 00	4 00	38 00
L'Annonciation	480 71	624	9,158 84	50 35	305	5,243 23	196 38	28 01	545 00	60 00	50 00
L'Asson & Co. Louis	205 27	290	3,753 87	21 90	15	3,326 51	190 37	10 55	268 00	4 00	6 00

a Accounting from October 1, 1914.
 b Accounting from March 1, 1915.
 c Accounting from June 1, 1914.
 d Accounting from December 1, 1914.
 e Accounting from January 1, 1914.
 f Including special allowances of \$20 for winter season.
 g Including commission on box rents.
 h Including \$38 allowance for summer season.
 i Including \$78.74 arrears.
 j Including \$30 allowance for summer season.

APPENDIX C—Continued.
STATEMENT showing the Accounting Offices in operation, etc., in Quebec—Continued.

Name of Office.	Gross Postal Revenue.	Number of Money Orders issued.	Total amount of Money Orders issued.	Total Commission received from Public.	Number of Money Orders paid.	Total amount of Money Orders paid.	Total of Postal Notes paid.	Compensation paid to Post-masters on M. O. business.		Compensation paid to Post-masters on S. B. business.		Salary.	Forward allowance.	Allowance towards Rent, Fuel and Light.
								\$	cts.	\$	cts.			
T. Amos St. Jean	247 33	143	4,519 93	15 93	59	4,245 52	78 15	6 31	4 43	6 31	112 00	4 00	6 00	
La Patrie	744 22	1,136	11,572 90	80 34	343	5,388 82	458 16	48 87	3 84	4 00	412 00	4 00	44 00	
Laprairie	1,569 24	1,267	10,577 24	102 30	568	10,732 95	673 55	56 36	83 35	4 87	4790 00	5 00	19 00	
c La Présentation	301 57	36	1,011 46	3 75	19	143 13	88 63	1 63	1 44	3 62	157 00	19 00	19 00	
L'Ascension	407 08	620	10,914 66	53 60	185	3,210 73	69 66	26 65	1 80	3 02	4737 00	12 00	6 00	
L'Assomption	1,884 54	1,646	14,373 50	111 55	413	3,918 48	771 77	69 97	1 50	1 15	657 00	4 00	6 00	
b L'Assomption	160 25	23	539 50	2 60	1	17 51	17 51	0 92	1 08	0 75	50 00	4 00	6 00	
c La Tortue	82 11	247	521 56	30 69	395	5,111 50	1,019 56	14 03	5 47	0 76	270 00	31 00	275 00	
La Trappe	4,825 73	4,827	116,705 83	752 07	492	1,262 61	1,146 20	301 40	10 84	3 15	1,854 67	8 00	31 00	
La Tuque	1,370 84	7,429	8,431 98	27 30	582	9,080 20	1,100 34	18 98	3 15	4 68	659 00	75 00	44 00	
Laurentides	4,131 01	124	2,433 99	12 49	15	398 29	168 07	5 11	10 82	4 40	381 00	31 00	75 00	
Laurier	541 13	1,127	17,131 05	93 40	308	5,049 74	588 42	48 16	10 82	4 40	638 00	75 00	31 00	
Lauson	1,373 33	1,077	14,188 23	63 37	568	12,812 82	1,025 05	48 76	4 40	2 37	259 00	31 00	75 00	
L'Avatoire	232 31	459	10,120 58	45 35	104	2,755 20	61 25	19 40	5 03	2 37	88 00	6 00	6 00	
L'Avonir	431 31	1,206	31,015 84	100 83	211	3,602 07	439 22	22 10	6 81	4 53	212 00	19 00	25 00	
L'Avonville	395 93	1,405	12,493 91	54 31	311	3,938 63	390 40	57 84	6 81	4 53	212 00	19 00	25 00	
L'Assomption	460 82	1,405	11,677 15	118 67	164	3,602 07	439 22	22 10	6 81	4 53	212 00	19 00	25 00	
Les Bas-Villages	4,172 17	2,794	30,583 47	239 34	1,147	12,760 24	1,302 88	110 63	25 16	1 45	375 00	12 00	260 00	
L'Assomption	1,113 30	737	7,199 31	50 99	262	4,028 59	395 50	32 10	4 10	3 56	305 00	50 00	28 00	
L'Assomption	487 30	1,049	20,404 69	95 34	322	6,479 11	417 23	45 18	3 54	2 54	134 00	13 00	13 00	
Les Bas-Villages	293 43	274	4,822 61	24 17	76	1,489 87	89 74	11 72	3 73	0 25	226 75	27 00	25 00	
L'Assomption	447 06	627	10,114 20	53 25	205	342 79	23 69	23 69	6 06	0 00	226 75	27 00	25 00	
Les Bas-Villages	4,272 93	2,112	31,082 25	185 59	14,036	145,751 48	28,606 00	234 04	9 43	7 06	11,004 00	770 00	13 00	
L'Assomption	194 00	333	4,266 99	34 41	61	549 75	89 75	29 75	3 89	2 39	111 00	50 00	31 00	
Lime Ridge	638 26	1,079	13,857 84	84 60	429	3,572 22	698 97	45 45	7 53	3 89	389 00	50 00	31 00	
L'Assomption	1,233 69	1,030	10,969 78	72 93	601	14,041 18	1,324 75	47 21	8 77	5 00	500 00	50 00	31 00	
L'Assomption	1,050 00	1,030	4,266 99	34 41	61	549 75	89 75	29 75	3 89	2 39	111 00	50 00	31 00	
Little Caspédia	1,628 75	1,157	14,510 63	90 35	202	900 35	1,186 23	24 17	8 77	5 00	129 00	13 00	13 00	
L'Assomption	2,701 28	2,228	20,038 33	169 86	1,252	6,874 05	671 51	48 30	7 04	3 30	41,028 00	25 00	50 00	
L'Assomption	427 19	488	8,139 86	42 80	170	2,499 90	468 22	21 22	3 85	2 22	223 00	22 00	25 00	
L'Assomption	152 55	203	3,018 31	16 30	57	1,326 15	118 19	8 09	2 24	3 85	169 00	22 00	25 00	
L'Assomption	295 44	764	14,371 53	69 69	178	4,518 12	490 63	32 34	5 12	3 85	182 00	12 00	19 00	
L'Assomption	472 94	409	9,017 34	40 40	283	7,241 66	712 66	19 19	5 91	10 27	320 00	166 00	35 00	
L'Assomption	1,932 77	675	8,929 24	65 33	513	7,659 99	823 50	44 13	2 14	3 64	915 00	150 00	100 00	
L'Assomption	175 25	168	3,190 85	16 15	70	900 80	231 45	7 42	3 64	3 64	84 00	150 00	50 00	
L'Assomption	968 80	1,139	14,122 29	86 20	391	4,363 08	934 24	49 17	2 63	1 44	506 00	150 00	50 00	
McKeo	102 50	108	1,974 17	9 90	20	188 08	61 10	4 52	1 44	1 44	96 00	3 00	6 00	
Macdonald College	2,103 09	2,131	15,065 54	160 74	859	14,139 37	2,067 41	94 63	14 46	1 23	41,716 50	47 50	13 00	
Marce	5,432 82	4,422	5,714 38	402 39	1,484	18,380 38	1,736 27	33 47	1 46	1 46	1,114 50	47 50	13 00	
Mandeville	213 54	367	4,310 48	20 03	19	347 30	37 30	3 47	1 46	1 46	1,114 50	47 50	13 00	
Maniwaki	808 04	1,610	17,902 60	116 20	326	4,637 68	834 81	63 02	10 60	10 60	495 00	48 00	30 00	

SESSONAL PAPER No. 24

Manawan	455 00	837	9 019 28	52 36	173	3 632 42	348 03	38 03	5 10	261 50	31 00	
Manville	1 437 57	1 529	13 653 47	107 72	208	2 607 33	323 35	63 64	3 93	603 00	50 00	
Maple Grove	1 142 03	411	5 537 45	3 45	8	1 523 03	17 00	1 68	0 85	60 00	6 00	
Marathon	555 33	411	6 240 92	37 07	154	2 710 30	246 45	17 98	6 75	310 50	34 50	
Maria	390 40	757	8 000 50	84 01	278	4 090 53	641 45	33 00	3 87	109 00	19 00	
Marionville	1 744 07	1 504	18 364 48	109 22	204	9 272 24	708 84	63 60	2 40	871 00	3 30	
Marion Station	1 148 42	521	10 364 46	73 75	74	3 977 00	140 14	21 08	2 40	77 00	6 00	
Martville	248 34	623	8 947 85	50 20	91	1 845 88	67 46	25 53	2 13	118 00	13 00	
Massachusetts	224	224	3 922 52	21 64	61	1 275 70	187 05	9 56	5 55	121 00	13 00	
Masham Mills	652 82	406	6 599 30	37 00	215	3 953 70	409 32	26 79	3 84	335 00	38 00	
Mattawa	1 50 33	131	2 393 60	12 30	83	1 426 65	108 33	6 03	3 84	111 50	13 00	
Mattawong	409 98	240	3 408 52	33 62	63	1 318 71	84 48	10 23	9 26	172 00	20 00	
Masson	422 96	240	6 943 20	38 32	365	5 347 22	373 12	22 49	7 98	172 00	13 00	
Mastai	18	18	157 34	1 21	7	112 06	13 40			259 00	31 00	
Matawa	1 547 11	1 313	21 057 57	117 63	388	6 710 04	1 446 95	56 40	30 35	755 00	100 00	
Matapedia	732 68	1 978	19 651 54	138 01	121	1 925 69	367 61	80 33	4 08	487 00	47 00	
Matouane	662 37	641	5 360 31	43 57	171	2 174 18	37 35	27 35	7 01	387 00	44 00	
Metabetchouan	978 25	1 655	41 335 23	175 63	353	10 072 90	1 043 08	69 51	9 63	510 00	60 00	
Milan	289 82	412	6 864 05	36 27	303	1 343 87	64 34	17 38	4 01	173 00	16 00	
Mille Isles	96 11	142	1 004 05	11 29	43	374 47	28 45	6 11	0 66	68 35	16 00	
Mistassini	240 22	502	8 910 89	47 84	84	1 746 29	296 51	23 32	3 17	133 00	13 00	
Montauban	513 13	1 231	23 056 02	113 45	249	5 596 70	522 77	62 05	12 23	239 00	25 00	
Mont Carmel	271 97	454	5 324 95	35 04	78	1 690 01	142 31	29 14	3 00	182 00	19 00	
Montclair	305 50	137	2 448 00	13 01	41	792 53	110 45	5 89	12 99	169 00	19 00	
Monte Bellu	1 093 98	825	9 889 00	60 41	454	7 498 89	172 76	38 44	3 79	572 00	60 00	
Montfort	282 48	428	4 434 38	31 05	88	1 208 77	107 74	18 00	0 13	135 00	13 00	
Mont-Joli	2 666 43	2 865	31 367 23	207 01	1 252	20 326 34	2 253 61	127 12	10 85	1 044 00	125 00	
Mont-Laurier	1 052 59	1 052	25 876 62	149 60	689	33 837 25	900 95	84 17	16 45	61 67 00	75 00	
Montmagny	4 258 39	2 433	29 860 33	185 25	3 329	69 641 43	7 105 72	132 73	18 11	41 539 00	50 00	
Montmorency	1 138 60	368	9 183 35	42 78	219	3 385 96	539 15	18 11	11 05	538 00	42 00	
Montpelier	293 89	79	2 072 04	8 80	25	715 18	93 30	3 41	2 81	246 00	25 00	
Montreal	1 590 395 44											
* Divided as follows:—												
Head Office	1 094 030 15	52 153	828 274 22	7 998 97	379 413	4 615 376 29	617 420 51		7 498 36			
Station A	158 072 13	49 938	586 120 50	6 159 94	934	16 939 87	8 810 33					
Station B	24 225 20	8 072	100 244 48	806 21	194	2 035 95	3 699 78					
Station C	7 745 27	6 046	98 929 99	1 052 52	409	8 129 43	841 88					
Station D	17 795 73	5 487	58 485 32	339 68	225	3 311 98	1 185 13					
Station E	6 254 90	5 846	60 102 01	633 10	819	11 698 32	1 094 90					
Station F	15 326 57	6 028	84 634 38	697 36	1 069	2 213 69	1 385 19					
Station G	1 965 90	2 372	21 514 89	270 18	131	1 701 87	564 05					
Station H	1 091 00	287	2 383 31	21 81	1	15 00		11 49	0 31	1 00 00		
Sub-office No. 15	2 625 00	347	3 762 38	34 22	6	89 95		13 94	0 21	186 00		
Sub-office No. 16	2 492 00	945	8 040 37	67 66	10	300 35		37 80	2 03	1 00 00		
Sub-office No. 17	1 200 00	1 101	9 943 30	104 22	23	695 92		49 35	0 11	1 35 82		
Sub-office No. 18	13 833 00	613	3 787 72	60 15	75	3 057 00		29 35	0 11	2300 00		
Sub-office No. 19	4 156 90	4 001	48 343 42	408 53	178	3 057 00		201 42	1 93	1 500 00		
Sub-office No. 20	5 477 54	2 729	22 761 66	225 70	79	335 02		109 35	2 30	1 500 00		
Sub-office No. 21	703 00	504	4 363 66	39 41	23	245 20		20 39	0 41	1 000 00		
Sub-office No. 22	4 110 00	1 915	16 703 38	149 74	34	949 12		162 71	1 60	1 500 00		
Sub-office No. 23	17 897 00	1 486	21 808 12	183 76	6	35 80		59 30	13 49	1 500 00		
Sub-office No. 24	2 625 98									1 500 00		
Sub-office No. 25	5 080 00	7 868	65 784 66	769 04	245	3 307 10		459 03	4 23	1 500 00		
Sub-office No. 26	310 00	98	1 470 96	8 80	12	194 17		14 80	0 34	1 500 00		
Sub-office No. 27	3 800 00	672	4 659 22	31 66	17	591 17		37 04	0 97	1 500 00		
Sub-office No. 28	1 620 00	585	3 737 04	34 61		145 95		23 35	1 20	1 07 00		

a Accounting from June 1, 1914. b Accounting from Jan. 1, 1915. c Accounting from Aug. 1, 1914. d Non-accounting from July 2, 1914. e Accounting from May 1, 1914. f Accounting from Nov. 1, 1914. g Non-accounting from June 1, 1914. h Including commission on box rents. i Including \$40 allowance for summer season. j Also 1% on stamp sales. k Commission on non-accounting offices. m For salary, etc., see Auditor General's Report. n Including \$42 arrears.

APPENDIX C—Continued.

STATEMENT showing the Accounting Offices in operation, etc., in Quebec—Continued.

Name of Office.	Gross Postal Revenue.	Number of Money Orders issued.	Total amount of Money Orders issued.	Total Commissions received from Public.	Number of Money Orders paid.	Total amount of Money Orders paid.	Total amount of Postal Notes paid.	Compensation paid to Postmasters on M. O. business.	Compensation paid to Postmasters on S. B. business.	Compensation paid to Postmasters on P. N. business.	Compensation paid to Postmasters on Amity business.	Salary.	Forward allowance.	Allowance towards Fuel and Light.
	\$ cts.		\$ cts.	\$ cts.		\$ cts.	\$ cts.	\$ cts.	\$ cts.	\$ cts.	\$ cts.	\$ cts.	\$ cts.	\$ cts.
Sub-office No. 32	3,851 20	1,820	16,081 64	200 59	15	222 90	241 30	72 95		10 26		220 00		
Sub-office No. 33	1,737 00											100 00		
Sub-office No. 34	3,790 00	1,529	34,850 68	177 10	42	307 07	81 58	61 58		6 34		150 00		
Sub-office No. 35	4,168 00	1,790	15,710 57	124 57	54	485 85	190 80	87 58		1 41		230 00		
Sub-office No. 36	3,605 00	2,823	37,139 49	302 23	116	1,703 18	311 18	114 07		3 52		230 00		
Sub-office No. 37	18,675 00	407	5,038 83	37 95	1	2 50	3 00	20 07		5 30		230 00		
Sub-office No. 38	1,576 00	531	6,024 89	43 31	8	68 78	15 22	21 29		3 19		150 00		
Sub-office No. 39	2,270 00	414	2,941 26	47 30	5	65 75	41 50	16 64				150 00		
Sub-office No. 40	330 00											100 00		
Sub-office No. 41	607 00	256	2,509 38	29 08	42	401 28	108 40	10 06		1 71		100 00		
Sub-office No. 42	215 00											26 90		
Sub-office No. 43	5,219 10	354	2,340 20	29 84	1	10 00	2 00	14 17		0 64		82 81		
Sub-office No. 44	10,245 00	4,837	35,227 68	364 78	321	2,847 50	746 71	196 69		7 59		200 00		
Sub-office No. 45	2,506 06	454	3,218 22	29 76	8	5 42	41 25	18 19		1 13		100 00		
Sub-office No. 46	1,070 00											212 72		
Sub-office No. 47	1,631 00											85 98		
Sub-office No. 48	3,750 00	2,508	16,107 48	180 68	26	209 55	353 65	100 58		4 06		230 00		
Sub-office No. 49	14,108 72	1,128	12,843 28	115 05	35	321 95	74 00	45 47		0 41		200 00		
Sub-office No. 50	100 00											100 00		
Sub-office No. 51	3,240 80	629	7,186 33	56 49	7	95 40	119 79	25 23		5 59		100 00		
Sub-office No. 52	2,837 00	452	10,580 41	113 14	5	133 51		18 15		0 36		150 00		
Sub-office No. 53	1,314 00											135 56		
Sub-office No. 54	3,066 00	822	8,810 13	66 38	3	15 00		32 91		1 28		150 00		
Sub-office No. 55	2,284 00	59	3,991 84	3 45	1	2 02	0 62	2 37		0 62		100 00		
Sub-office No. 56	1,674 60	227	2,052 45	15 17	3	15 00	38 75	9 11		1 08		89 56		
Sub-office No. 57	481 00											100 00		
Sub-office No. 58	176 00											100 00		
Sub-office No. 59	1,582 84	383	3,738 65	32 93	15	136 15	50 55	15 47		0 84		97 80		
Sub-office No. 60	3,790 00	2,839	25,106 75	231 72	98	1,270 87	575 00	114 54		4 21		150 00		
Sub-office No. 61	311 00	23	929 75	3 70				0 92				31 27		
Sub-office No. 62	423 00											46 19		
Sub-office No. 63	943 00											71 73		
Sub-office No. 64	138 00	31	206 22	2 30				1 24		0 15		80 50		
Sub-office No. 65	1,242 00	343	3,028 25	26 11	4	57 73	21 65	13 76		0 94		76 00		
Sub-office No. 66	752 25	32	114 34	1 98	1	1 13	4 90			0 45		62 77		
Sub-office No. 67	97 00											11 11		
Sub-office No. 68	416 00											100 00		
Sub-office No. 69	1,640 00											100 00		
Sub-office No. 70	319 00	1	2 15	0 03	3	11 00	1 90			0 25		200 00		
Sub-office No. 71	10,852 12	5,616	42,612 12	384 63	44	368 95	42 35	145 98		3 69		200 00		
Sub-office No. 72	350 00											100 00		
Sub-office No. 73	153 00											69 00		0 00

SESSIONAL PAPER No. 24

	2,298 00	1,256	10,229 25	66 78	154	1,824 75	312 63	51 74	1 07	300 00
Côte St. Louis	91 00									100 00
Côte St. Michel	385 00	202	1,126 40	12 88	5	33 77	23 00	8 13		125 00
Côte Visitation	6,651 36	4,669	42,254 31	379 11	116	1,854 36	863 86	183 92	4 98	200 00
Deslormier	254	254	1,635 25	15 27	133	43 87	32 25	16 29	0 20	100 00
Domain	4,766 59	4,766	69,389 82	632 94	786	16,571 45	999 51	196 50	3 30	100 00
Hochelaga	2,951	2,951	24,004 31	246 40	1,336	22,582 70	1,400 50	131 40	3 04	100 00
Lachine	6,625 66	4,156	53,453 10	511 17	832	13,916 63	690 24	174 86	2 55	100 00
Lachine Locks	7,770 00	1,447	14,643 39	107 77	2			52 80	3 71	1,950 00
Leduc	454 00	478	6,715 26	52 10	60	439 02	444 05	10 51	0 28	200 00
Long Point	1,959 00	789	6,933 30	70 89	84	479 38	69 99	31 91	0 37	150 00
Montreal West	742 00	364	3,383 21	28 37	97	677 08	43 27	15 33	1 20	150 00
Notre Dame de Grace	3,263 26	195	1,387 81	12 63	6	39 85	203 93	7 86	1 13	96 00
Notre Dame des Vict.	3,263 00	311	7,199 36	41 79	9	137 80	23 85	20 53	4 86	150 00
Ontario Street Centre	3,263 00	1,706	5,942 06	114 10	42	290 29	143 40	68 66		150 00
Ontario Street East	1,198 00	371	3,478 83	25 29		36 65	38 92	14 29	0 53	37 21
Parc Latontaine	3,410 00	1,156	8,485 53	87 58	26	444 58		46 50	3 22	200 00
Park Ave. Extension	575 00									100 00
Prince Arthur Street	4,359 35	2,037	21,337 06	211 07	15	539 17	5 00	31 93	0 01	200 00
Ray Street	4,398 00	1,343	33,485 40	499 46	31	306 39	335 03	64 11	1 77	150 00
St. Catharines St. W.	11,270 00	3,996	31,940 13	345 28	293	2,129 80	374 53	162 10	11 54	100 00
St. Denis Street	6,355 36	3,001	6,373 52	70 99	27	631 84	446 90	36 31	0 75	200 00
St. Henri de Montreal	21,679 44	10,236	122,478 23	1,136 20	1,756	28,436 06	2,446 26	306 31	8 28	200 00
St. Jean Baptiste de Montreal	5,989 71	1,293	10,911 89	84 33	24	306 61	107 96	48 36	1 69	600 00
St. Jean de la Croix	9,379 00	1,883	13,034 62	146 89	46	710 09	254 92	47 30	1 45	150 00
St. Lawrence St. Centre	5,912 76	6,392	127,382 16	1,453 94	44	4,719 23	766 46	253 81	14 15	200 00
St. Louis Square	3,540	3,540	4,869 54	29 24				26 11		100 00
St. Louis Square	5,653 00	3,150	25,250 28	290 23	172	2,717 81	678 76	117 14	0 68	186 78
St. Camergonde	7,759 00	3,096	31,052 00	280 82	160	1,626 36	582 93	123 83	1 56	215 00
St. Paul	107 00									100 00
Tecumsehville	7,057 00	3,248	57,466 75	711 31	1,102	16,092 45	1,580 63	340 99	2 11	150 00
Vedrin	9,909 48	2,472	41,726 65	483 25	100	5,906 53	831 25	320 21	6 34	200 00
Victoria Avenue	3,069 42	2,412	22,050 03	183 30	65	915 58	988 61	97 21	3 97	150 00
Villeneuve	5,833 00	2,612	4,923 03	46 95	82	1,054 81	1,083 34	21 42	0 71	100 00
Villerville	12,353 44	6,763	54,846 45	607 71	886	8,140 91	1,325 94	278 78	0 07	100 00
Westmount	167 82								18 27	750 00
Yerville	409 37	868	11,411 64	67 90	86	1,659 12	129 90	35 70	6 77	210 00
Mont Rolland	280 84	98	20 26	4 15	26	333 23	209 01	84 63	2 20	110 00
Monument	461 04	672	8,657 35	51 75	172	3,897 06	163 43	28 65	2 46	251 00
Mour Joliveau	247 80	145	3,016 82	13 05	42	87 90	100 55	6 29	1 58	126 00
Nouveauville	84 08	196	2,051 11	16 25				7 89		54 00
Narur	238 89	519	4,119 41	24 95	60	1,386 57	83 64	13 42	4 54	120 00
Napierville	760 93	538	14,912 08	69 70	327	5,965 74	164 77	24 79	5 03	38 00
Napierville	667 58	531	6,314 76	36 44	303	3,036 61	412 56	16 07	2 61	234 00
New Orleans	224 87	716	12,710 55	69 87	57	1,024 19	101 00	29 21	2 01	116 00
New Orleans	2,122 58	866	14,934 92	86 60	493	15,932 51	2,490 23	48 60	0 65	224 00
New Charlela	448 73	453	11,243 84	48 90	277	5,325 04	146 70	20 80	26 67	100 00
New Charlela	179 84	942	3,745 25	17 17	70	695 40	60 12	9 04	1 22	120 00
New Charlela	230 76	215	3,140 77	17 55	41	1,214 02	143 68	9 01	6 70	130 00
Newport Centre	145 23	492	1,895 27	9 67	35	322 24	102 11	4 07	8 19	100 00
Newport Centre	350 03	758	6,694 32	51 00	304	11,900 87	464 33	53 36	4 53	204 00
New Richmond	295 76	1,858	13,726 30	96 80	58	782 33	226 43	34 90	3 98	135 00
New Richmond Station	165 14	411	4,940 85	39 16	41	485 83	109 99	16 85	4 86	13 00
New Richmond West	3,323 03	1,502	45,354 80	107 25	1,978	34,890 74	2,963 29	79 80	5 79	88 00
Nicolet	1,186 68	2,392	28,410 46	173 25	760	12,417 51	930 05	66 28	5 19	110 00
Nominants										655 00

a Accounting from July 1, 1914. b Non-accounting from Feb. 1, 1915. c Office closed from May 1, 1914. d Non-accounting from April 1, 1914. e Accounting from October 1, 1914. f Accounting from June 1, 1914. g Accounting from August 1, 1914. h Accounting from August 1, 1914. i Accounting from August 1, 1914. j Accounting from December 1, 1914. k Accounting from December 1, 1914. l Accounting from February 1, 1915. m Also 1% on stamp sales. n Including commission on box rents. o Including special salary of \$16. p Including special salary of \$35. q Including special salary of \$80. r Including \$100 special forward. s Accounting from October 1, 1914. t Accounting from August 1, 1914. u Accounting from August 1, 1914. v Accounting from August 1, 1914. w Accounting from August 1, 1914. x Accounting from August 1, 1914. y Accounting from August 1, 1914. z Accounting from August 1, 1914.

APPENDIX C—Continued.

STATEMENT showing the Accounting Offices in operation, etc., in Quebec—Continued.

Name of Office.	Gross Postal Revenue.	Number of Money Orders issued.	Total amount of Money Orders issued.	Total Commissions received from Public.	Number of Money Orders paid.	Total amount of Money Orders paid.	Total amount of Postal Notes paid.	Compensation paid to Post-masters on M. O. business.		Compensation paid to Post-masters on P. N. business.		Compensation paid to Post-masters on Annuity business.	Salary.	Forward allowance.	Allowance towards Rent, Fuel and Light.
								\$	cts.	\$	cts.				
Normandin	474 09	1,573	35,240 93	157 46	217	6,027 71	464 25	65 09	5 90	245 00	40 00	25 00			
North Cotiacook	642 81	638	3,910 30	40 18	80	441 19	149 77	25 21	0 73	343 00	38 00	38 00			
North Eastmain	2,440 83	1,947	20,119 25	143 46	566	6,750 99	515 91	83 54	15 34	1,020 00	50 00	125 00			
North Natashquan	509 85	1,857	7,639 80	45 12	323	1,925 64	83 62	24 71	4 99	174 00	6 00	19 00			
North Tatamagouche	2,904 85	1,896	34,899 30	152 14	305	7,472 96	436 20	57 89	7 78	306 20	14 00	38 00			
North Wakeham	2,067 48	85	2,067 48	9 62	68	1,125 12	142 47	4 98	3 34	140 00	15 00	13 00			
Notre Dame de Haven	170 30	102	1,950 79	9 67	89	1,026 83	180 00	4 78	2 46	87 00	4 00	6 00			
Notre Dame de la Paix	339 12	804	5,755 82	28 10	69	1,717 49	108 75	12 85	3 14	75 00	5 33	13 00			
Notre Dame de la Salette	219 96	674	11,608 40	59 20	95	1,757 08	232 31	27 91	8 27	1,223 00	14 00	175 00			
Notre Dame de Rimouski	3,827 73	1,738	16,842 32	119 45	367	6,070 81	1,545 04	75 19	2 99	1,033 00	0 00	6 00			
Notre Dame des Bois	338 46	754	14,528 12	73 00	44	459 07	241 10	10 64	4 84	163 00	19 00	19 00			
Notre Dame du Portage	296 88	17	362 45	1 55	13	191 71	231 28	32 45	0 41	191 00	142 00	13 00			
Notre Dame de Stambidge	287 20	569	8,561 65	47 65	124	1,183 99	126 57	24 00	2 74	166 50	13 00	13 00			
Notre Dame de St-Jacques	821 81	2,314	34,547 80	189 49	330	5,172 69	876 50	95 86	2 72	384 00	52 06	44 00			
Notre Dame du Lac	225 52	864	9,879 85	61 70	66	1,575 84	102 45	35 24	8 31	111 00	18 00	13 00			
Notre Dame du Port Main	153 66	29	494 75	2 82	4	1,119 96	34 29	1 29	1 40	37 00	0 00	0 00			
Notre Dame du Rosaire	329 04	160	4,551 07	18 65	16	400 26	325 80	6 56	5 70	108 00	19 00	19 00			
Noyah	512 56	116	1,027 52	7 89	20	249 07	48 00	4 84	1 36	215 01	19 00	19 00			
Oka	512 56	952	11,436 72	71 71	135	1,851 12	231 65	39 43	23 46	253 00	12 00	25 00			
Ormstown	2,404 77	1,929	26,384 59	160 83	780	10,407 62	1,161 52	84 66	19 13	909 00	12 00	135 00			
Oster Lake	334 61	569	7,506 45	45 11	87	1,344 57	42 30	24 83	0 16	130 00	12 00	16 00			
Padoue	187 25	591	8,712 65	46 10	49	1,138 03	156 73	24 13	6 83	87 00	0 00	0 00			
Paquetville	1,535 41	1,401	15,654 11	103 94	1,221	10,218 84	1,633 31	66 25	11 95	732 00	78 16	100 00			
Paquetville	244 94	510	11,861 65	53 31	178	1,769 20	128 34	22 18	5 96	109 00	13 00	13 00			
Passadieu	874	3,005 88	69 13	3,222 57	41	9,288 35	1,322 57	41 56	8 21	555 00	16 00	50 00			
Passadieu West	237 75	237	2,810 99	17 75	116	1,021 72	382 61	10 64	5 05	125 00	0 00	0 00			
Pentecost River	30 42	85	3,363 93	12 53	5	181 21	249 05	3 45	3 10	62 00	4 06	0 00			
Perok	705 07	929	12,005 11	74 89	218	4,366 09	1,961 06	39 30	9 96	389 00	12 00	38 00			
Peribonca	212 75	498	6,896 98	45 82	100	2,797 50	165 92	20 84	7 23	92 00	36 00	6 00			
Perkins	267 17	468	4,947 61	29 50	90	2,066 72	163 51	17 14	1 33	144 00	0 00	18 00			
Petite Matane	71 60	260	2,007 11	16 35	6	92 35	208 93	10 46	0 91	33 00	0 00	0 00			
Phillipsburg East	821 38	1,251	20,894 76	135 37	141	1,735 50	268 93	90 65	9 29	583 54	91 67	50 00			
Pierreville	1,916 53	671	7,855 06	49 20	1,336	22,923 78	1,756 91	38 22	4 81	993 00	0 00	0 00			
Pontreuil	1,103 63	110	1,712 49	9 00	31	337 77	198 35	4 79	1 45	24 00	0 00	0 00			
Popoile	129 61	458	6,190 97	37 12	39	22,440 69	60 86	19 79	3 74	687 50	78 00	34 50			
Presbiterie	2,322 62	968	40,649 29	94 94	1,196	24,531 92	1,461 09	90 71	37 43	319 00	95 00	19 00			
Presbiterie Station	607 94	203	3,745 25	21 86	79	2,451 31	218 06	11 47	4 87	145 11	10 00	75 00			
Pointe au Chene	112 93	208	8,745 25	2 95	10	3,830 57	41 46	45 03	4 87	47 50	10 00	10 00			
Pointe au Fer	1,095 52	6,143	15,509 52	93 31	193	3,830 57	41 46	45 03	4 87	47 50	10 00	10 00			
Pointe au Tremblant (Laver)	815 43	6,269	3,891 50	21 51	193	2,193 00	403 83	12 29	1 78	364 00	14 00	44 00			

SESSIONAL PAPER No. 24

Pointe Haas	64 14	315	11,424 31	41 54	91	103 44	51 56	13 89	2 10	300 00	4 00	50 00
Pointe Claire	1,033 87	997	10,390 56	95 03	156	9,418 54	256 10	37 84	0 81	516 00	8 00	13 00
Pointe du Lac	292 00	196	3,312 83	17 04	83	1,534 85	191 03	6 47	4 23	130 00	10 00	25 00
Pointe du Mont	494 73	703	3,807 23	18 24	138	2,023 48	357 53	9 34	4 51	247 00	8 00	23 00
Pointe Fortin	399 46	193	9,020 94	54 62	176	3,293 90	232 23	29 88	1 99	211 50	10 00	22 00
Point St. Peter	144 01	110	1,914 76	10 18	11	86 55	61 88	4 75	2 90	92 00	10 00	13 00
Pollinora	240 01	504	8,163 31	41 59	38	602 15	130 86	20 84	0 32	115 00	8 00	10 00
Portfranz	148 10	374	6,293 34	32 60	72	1,404 02	69 51	13 69	1 81	54 00	8 00	44 00
Port George	782 92	345	7,281 19	34 13	313	6,858 77	248 71	16 93	5 97	399 00	8 00	34 50
Port de Muskingong	338 36	699	10,130 71	55 38	209	3,129 39	294 80	30 05	2 81	318 00	8 00	30 00
Port Echemin	938 15	1,223	14,341 47	99 88	423	7,901 66	751 59	53 29	5 27	500 00	3 00	50 00
Portage du Fort	404 34	1,233	16,644 20	99 10	205	3,461 55	278 58	53 77	3 42	500 00	3 00	50 00
Port Daniel Centre	329 42	334	4,793 91	27 23	100	1,664 58	264 68	14 36	7 96	191 00	10 00	19 00
Port Daniel East	723 77	148	3,868 26	17 17	107	1,858 68	311 34	6 98	0 71	276 00	10 00	31 00
Portneuf East	323 42	570	8,501 76	45 07	254	4,550 30	456 40	25 34	0 15	195 00	2 00	28 00
Portneuf Station	477 73	776	9,366 10	58 07	131	1,475 12	245 29	32 33	2 82	335 00	28 00	39 00
Prinos	738 51	1,451	14,114 88	96 07	196	3,082 47	773 30	60 02	6 11	368 00	72 00	39 00
Prinsville	351 58	649	11,085 04	56 52	894	14,771 94	1,405 31	31 90	14 78	592 00	0 51	19 00
Prouville	270 52	676	12,795 31	61 81	94	1,911 11	242 79	27 98	4 30	167 00	13 00	13 00
Quai de Rimouski	214 62	428	7,226 35	37 70	68	1,901 81	201 15	17 80	2 26	160 50	10 00	19 00
Quai des Eboulements	214 62	428	7,226 35	37 70	68	1,901 81	201 15	17 80	2 26	160 50	10 00	19 00
Quebec	213,563 15	137	3,161 70	15 10	64	2,060 73	158 25	7 12	3 54	100 00	30 00	30 00

* Divided as follows:—

Head office 1,710 09

Station B 1,125 00

Station C 1,126 00

Candiac 175 00

Faubourg St. Jean Bap- 400 00

tiste 760 00

Laurel 7 00

Limoilon 2 100 00

Louise Doeks 7 150 00

Palais 1 200 00

Rue St. Joseph 1,500 00

St. Roch de Quebec 620 00

St. Sauveur de Quebec 1,820 00

Sans Bruit 7 120 00

Stadacona 68 00

Valabertier Milit' y Camp 50 00

Quyon 546 00

Rapids de l'Original 228 00

Rapids des Josephs 56 00

Bawdon 180 00

Bezeory Hill 75 00

Restigouche 40 00

Richmondville 140 00

Richmond 130 00

Rigaud 130 00

Rimouski 130 00

Ripon 22 00

River Beauette 66 50

River Desert 81 00

Riverfield 74 00

River Joseph 151 50

Riviere a Pierre 60 00

Riviere Blanche 80 00

Riviere Bois Clair 46 00

Riviere des Roches 19 00

1914. a Accounting from September 1, 1914. e Accounting from February 1, 1915. f Accounting from June 1, 1914. b Accounting from January 1, 1915. g Accounting from November 2, 1914. h Including commission on box rents. i Commission to non-accounting offices. j For salary, etc., see Auditor General's report. k Including \$100 allowance for summer season. l Commission to non-accounting offices.

APPENDIX C—Continued.
STATEMENT showing the Accounting Offices in operation, etc., in Quebec—Continued.

Name of Office.	Gross Postal Revenue.	Number of Money Orders issued.	Total amount of Money Orders issued.	Total Commissions received from Public.	Number of Money Orders paid.	Total amount of Money Orders paid.	Total amount of Postal Notes paid.	Compen-sation paid to Post-masters on M. O. business.	Compen-sation paid to Post-masters on P. N. business.	Compen-sation paid to Post-masters on Annuity business.	Salary.	Forward allow-ance.	Allow-ance towards Rent, Fuel and Light.
	\$ cts. etc.		\$ cts. etc.	\$ cts. etc.		\$ cts. etc.	\$ cts. etc.	\$ cts. etc.	\$ cts. etc.	\$ cts. etc.	\$ cts. etc.	\$ cts. etc.	\$ cts. etc.
Rivière du Loup (en bas).	4,803 73	3,142	32,960 08	227 75	2,281	37,082 96	4,126 35	148 49	7 32	41,861 00	78 00		
Rivière du Loup Station.	3,813 19	2,829	31,401 31	214 50	1,769	28,500 24	3,274 47	130 76	17 99	1,322 00	20 00	225 00	
Rivière du Moulin.	364 68	151	2,464 01	13 35	177	335 15	42 48	6 31	1 06	1,204 00	92 00	19 00	
Rivière Ouellet.	265 07	638	2,464 01	50 40	295	6,439 60	266 30	29 10	2 63	184 65	6 00	13 00	
Rivière Riquette.	136 42	79	2,549 69	10 13	18	463 31	92 65	3 34	4 73	108 00		0 30	
Rivière Trois Pistoles.	397 54	371	5,877 74	31 98	91	1,333 61	194 57	13 75	9 06	190 00		19 00	
a Rivington.	293 79	91	2,214 27	9 70	5	110 99	32 50	3 09	1 74	103 00		19 00	
Robertsonville.	1,742	1,742	21,538 08	134 63	302	5,122 92	329 83	22 93	0 91	291 00	122 00	41 00	
Roberval.	3,801 75	1,808	34,716 03	143 60	1,656	33,444 82	4,406 81	88 85	10 91	41,312 00	53 00	43 74	
Robitaille.	337 01	313	10,363 84	49 05	46	1,010 73	136 83	24 98	5 24	197 00	8 00	13 00	
Rochon.	115 65	94	1,693 57	8 66	36	957 99	19 09	4 41	0 59	59 00		0 00	
Rockburn.	310 97	962	3,963 37	40 41	95	1,443 12	16 98	28 14	2 30	58 30	12 15	0 00	
Rock Forest.	162 46	73	1,134 59	8 15	35	1,017 13	16 58	16 08	0 80	135 30		16 15	
Rock Island.	4,836 15	1,653	1,198 52	80 39	1,227	16,023 30	1,917 53	5 17	0 50	1,640 00	14 00	13 00	
Rougemont Sta.	260 41	0,046	7,741 90	45 35	137	2,209 42	1,415 39	27 81	1 86	534 00	21 00	31 50	
Roxton Falls.	1,821 04	1,100	10,081 73	109 81	637	8,258 72	752 29	15 81	2 13	329 00	8 00	13 00	
Roxton Pond.	924 38	1,013	4,773 99	82 31	293	5,566 03	43 17	13 17	3 79	142 00		13 00	
Rupert.	259 03	118	3,850 01	12 24	45	838 04	132 06	5 77	0 67	130 00	4 00	13 00	
St. Adélride de Fabos.	376 79	1,279	22,659 41	115 20	31	5,413 98	1,238 05	60 01	3 14	495 50		50 00	
St. Adèle.	316 71	1,052	21,059 41	98 25	115	3,052 94	1,098 75	39 23	4 00	199 50		23 00	
St. Adolphe de Champlain.	227 07	482	21,163 48	38 16	151	1,718 36	1,791 61	90 90	4 00	111 00	12 00		
St. Adolphe de Dudouet.	244 08	696	1,443 97	18 17	29	3,447 73	303 95	9 93	1 14	133 00		13 00	
St. Adolphe de Howard.	269 28	136	3,625 80	15 80	230	3,755 61	138 02	6 82	4 80	182 00	10 00	16 00	
St. Azapit.	469 50	498	10,872 26	47 90	160	3,785 61	338 07	21 78	9 32	234 00	23 00	25 00	
St. Anne.	4,330 70	4,736	47,000 02	347 14	1,434	22,069 78	2,511 59	903 78	8 52	1,482 00	32 00	223 00	
St. Anne de Lotbinière.	330 96	4	64 51	6 35	3	11 16	7 70	0 19	0 79	80 00		0 00	
St. Anne des Monts.	753 33	409	3,546 55	27 90	532	11,016 17	545 50	91 88	1 90	419 50		47 00	
St. Anne de Dumès.	378 23	925	18,292 04	85 95	204	7,736 21	539 94	39 04	3 28	192 00	6 00	19 00	
St. Alban.	383 03	1,262	5,480 72	31 56	189	3,446 00	83 95	17 57	1 86	247 00		25 00	
St. Alexandre d'Herouville.	651 22	1,862	16,860 01	100 13	284	4,201 66	741 86	53 32	7 81	415 50	82 00	41 00	
St. Alexandre de Kamouraska.	470 73	36	968 78	4 35	16	334 81	178 50	7 78	3 27	158 00	4 00	19 00	
St. Armand de Montcalm.	314 37	190	3,333 83	16 90	102	1,680 31	57 55	7 60	5 05	153 00	12 00	6 00	
St. Armand de Monts.	140 46	288	5,865 89	27 89	60	8,092 14	400 79	13 12	0 58	80 00		6 00	
St. Armand de Caplan.	312 94	623	9,837 64	52 06	97	1,893 55	230 95	25 89	4 35	178 00		19 00	
St. Amable.	454 77	433	8,597 76	40 25	129	2,406 66	296 11	18 61	5 76	232 00	8 00	23 00	
St. Armand de Lotbinière.	628 14	451	7,930 90	42 75	468	1,035 09	187 02	37 02	3 15	325 00	70 25	38 00	
St. André de Kamouraska.	761 67	899	14,000 18	74 55	1,459	32,596 88	3,189 76	46 05	10 06	415 00		44 00	
St. André de Rivière-du-Loup.	105 12	254	3,483 37	19 65	23	638 52	10 39	3 48	3 48	80 00		0 00	
St. Andrews.	1,017 33	1,414	19,368 78	113 78	371	3,710 25	575 91	90 27	7 71	418 00		60 00	

SESSIONAL PAPER No. 24

St. Angèle de Laval	310	5,575 82	29 64	306	4,408 87	258 98	14 70	3 35	201 00	10 00
St. Anicte de Monarr	281 52	4,251 57	21 95	107	1,944 85	67 55	10 87	3 01	135 00	13 00
St. Anicte de Rimouski	333 81	10,439 09	52 64	78	1,361 12	237 15	24 78	8 61	135 00	19 00
St. Anne de Beauport	2,530 11	4,489 01	32 50	10,225	27,201 97	7,495 50	110 52	8 43	1,653 00	150 00
St. Anne de Bellevue	1,854	20,730 21	186 48	496	7,374 65	535 15	78 32	2 44	740 00	21 00
St. Anne de la Pêrade	2,170	21,611 69	148 04	824	17,650 35	1,375 41	93 04	3 50	630 00	75 00
St. Anne de la Pocatière	1,498	15,962 26	197 10	928	16,314 91	1,275 41	69 20	4 60	744 00	4 00
St. Anne des Monts	1,802 06	22,068 04	110 77	102	1,910 45	557 15	57 10	12 19	292 50	100 00
St. Anne des Plaines	389 22	5,351 57	26 95	182	2,311 29	101 35	14 56	5 36	175 00	19 00
St. Anselme	819 57	797	6,534 29	62 15	13,023 50	993 99	38 01	3 38	470 00	50 00
St. Anselme Ste. Anne	453 43	3,935 06	25 53	35	5,645 01	87 34	14 19	3 19	181 00	19 00
St. Antoine (Lobinière)	216 07	5,969 70	26 30	178	5,945 02	136 30	12 90	4 47	120 50	13 00
Ileau	862 96	4,765 47	21 72	192	2,431 02	137 33	13 04	4 04	405 00	44 00
St. Apollinaire	398 67	6,358 16	32 57	170	4,916 86	241 77	15 90	6 38	196 00	19 00
St. Armand	124 14	7 71	1,681 02	7 85	983 88	136 48	2 38	2 93	61 00	6 00
St. Armand Ste. Anne	619 41	7,874 51	54 52	99	1,992 60	31 06	31 07	2 53	375 40	138 00
St. Arsène	333 22	4,410 86	33 60	113	1,985 27	216 00	19 01	1 86	125 00	13 00
St. Aubert	480 90	14,309 70	69 57	175	3,931 91	461 90	31 31	4 67	283 00	178 00
St. Augustin (Porineau)	398 87	8,114 10	32 90	108	2,703 49	195 41	13 48	6 76	170 00	25 00
St. Augustin (Two Mounts)	231 51	5,776 27	27 26	155	1,869 96	60 20	13 35	2 58	117 00	13 00
St. Barthelemi	543 30	3,077 73	14 85	242	5,190 77	432 57	8 62	6 25	300 50	54 00
St. Basile de Portneuf	1,107 08	8,559 99	43 10	299	5,161 43	249 55	38 11	2 28	506 50	60 00
St. Bazile le Grand	500 70	9,472 13	35 33	659	11,189 51	1,231 49	34 16	3 89	530 00	50 00
St. Benoît	380 39	4 44	2 85	8	185 35	31 25	1 84	0 63	82 00	6 00
St. Benoît Latour	305 17	5,177 73	30 87	169	2,425 56	90 60	17 17	1 54	195 00	22 00
St. Bernard	458	11,920 00	51 97	190	3,831 01	363 25	21 30	11 17	175 00	16 00
St. Bernard de Dorchester	325 81	9,439 94	49 36	165	3,942 16	175 52	35 01	2 70	175 00	18 00
St. Blaise	158 58	7 79	7 16 34	5 20	3,966 27	71 20	3 40	0 15	42 50	6 00
St. Bonaventure	354 23	7,678 25	43 10	452	3,143 32	202 40	22 12	2 23	174 00	18 00
St. Brigitte d'Iberville	278 70	7,190 77	33 35	111	1,776 27	63 70	14 07	5 38	111 00	13 00
St. Brigitte des Saults	113 89	3,059 04	12 98	87	1,422 18	70 58	5 79	1 33	59 00	6 00
St. Bruno	201 96	3,073 41	20 36	76	2,774 68	78 00	11 12	0 71	103 00	13 00
St. Bruno Ste. Jean	301 17	4,043 43	18 95	86	2,504 02	223 13	9 06	0 90	161 00	18 00
St. Charles de Kilkenny	107 00	1,423 90	6 83	86	1,879 07	204 31	3 90	3 14	81 00	8 00
St. Camille	507 60	17,177 32	78 08	135	2,005 05	158 71	33 43	5 14	257 50	28 00
St. Camille de Bellechasse	906 23	35,958 60	109 81	143	3,102 70	316 08	88 25	7 56	345 00	35 00
St. Canard	1,497 47	4,190 43	19 01	108	2,043 93	86 18	9 06	2 53	76 00	8 00
St. Casimir	1,189 98	18,570 50	77 55	979	11,816 17	1,323 24	38 11	30 78	611 00	52 00
St. Catherine	194 33	5,490 74	29 16	52	1,181 17	83 33	14 12	1 72	85 90	6 00
St. Catherine Bay	32 35	9 97 09	6 61	10	383 30	27 63	3 78	1 04	159 00	16 00
St. Charles de Gaspard	200 21	2,894 69	9 67	27	1,527 79	101 05	14 24	2 28	132 00	13 00
St. Charles de Whitton	346 56	3,769 25	37 95	86	1,597 10	221 45	14 29	2 40	132 00	13 00
St. Cécile Ste. Thérèse	311 53	311 53	2 96	2	4,565 33	377 10	33 31	7 01	485 00	19 00
St. Cécile Ste. Thérèse Ste. Anne	1,331 24	20,357 33	62 11	238	4,565 33	377 10	33 31	7 01	485 00	19 00
St. Charles de Bellechasse	1,331 24	15,361 25	102 11	1,029	10,737 23	417 21	94 69	9 26	314 00	73 00
St. Charles de Caplans	883 56	3,043 70	27 45	126	10,694 98	1,470 51	91 48	5 69	392 50	16 00
St. Charles River Richelieu	374 72	11,985 50	65 40	215	2,900 26	486 12	34 30	5 62	188 00	19 00
Ileau	1,906 45	7,691 23	30 50	109	9,141 97	45 13	7 06	1 19	794 00	32 00
St. Charles Ste. Anne	1,105 42	18,390 53	82 21	301	7,062 51	490 13	36 44	13 69	534 00	50 00
St. Charles Ste. Anne Ste. Thérèse	551 29	10,681 50	44 01	341	8,081 41	768 99	90 51	10 10	260 00	31 00
St. Claude	83 47	3,718 27	38 92	71	1,665 35	69 39	6 63	1 54	30 00	3 00
St. Clement	283 16	0,322 91	38 47	72	1,872 51	40 01	13 65	4 02	150 00	13 00

Accounting from August 1, 1914.

Accounting from March 1, 1913.

Accounting from June 1, 1914.

Accounting from November 1, 1914.

Accounting from November 1, 1914.

Accounting from August 1, 1914.

Accounting from March 1, 1913.

Accounting from June 1, 1914.

Accounting from November 1, 1914.

Accounting from November 1, 1914.

e Accounting from March 1, 1913. f Including 67 cts. arrears. g Accounting from January 1, 1916.

APPENDIX C—Continued.
STATEMENT showing the Accounting Offices in operation, etc., in Quebec—Continued.

Name of Office	Gross Postal Revenue.	Number of Money Orders issued.	Total amount of Money Orders issued.	Total Commissions received from Public.	Number of Money Orders paid.	Total amount of Money Orders paid.	Total amount of Postal Notes paid.	Compensation paid to Postmasters on S. B. business.	Compensation paid to Postmasters on P. N. business.	Salary.	Forward allowance.	Allowance towards Rent, Fuel and Light.
	\$ cts.		\$ cts.	\$ cts.		\$ cts.	\$ cts.	\$ cts.	\$ cts.		\$ cts.	\$ cts.
St. Charles	411 52	225	2,827 80	17 40	167	3,763 23	161 52	10 07	4 02	193 00	70 00	19 00
St. Clément	434 57	742	15,073 31	70 00	184	2,065 05	165 84	31 22	5 96	259 00		31 00
St. Conrad	434 57	341	10,160 74	82 00	191	3,251 62	177 42	32 22	5 35	278 00		31 50
St. Cyrille	588 99	411	7,982 87	35 57	374	8,115 02	418 19	17 53	9 26	407 00	4 00	44 00
St. Charles (cont.)	588 99	438	8,000 97	35 00	202	3,050 92	169 89	19 35	2 37	255 00	4 00	25 00
St. Charles (cont.)	397 70	472	16,725 74	82 70	121	2,734 73	383 91	40 09	5 57	212 83	4 00	19 00
St. Charles (cont.)	1,464 95	593	14,325 14	62 40	330	7,995 55	370 22	27 42	6 81	622 00	44 00	75 00
St. Dominique de St. Hyacinthe	290 02	49	539 65	3 55	32	408 28	98 90	2 28	2 41	147 00	5 00	13 00
St. Dominique de Rimouki	219 07	560	7,117 76	43 60	46	737 73	98 53	24 42	2 80	85 00		6 00
St. Dominique des Allemands	147 03	321	3,444 58	21 74	81	890 22	236 03	13 45	2 41	84 00		6 00
St. Dominique de Riverview	169 83	454	3,433 23	16 40	96	2,099 39	91 43	18 00	0 85	99 00		6 00
St. Dominique de Riverview (cont.)	426 23	753	14,053 33	63 00	243	5,135 15	550 01	32 95	2 25	103 00	8 00	19 00
St. David de Lévis	180 60	231	3,493 11	50 20	71	1,055 13	217 35	9 35	4 13	139 00		13 00
St. David d'Yamachou	349 63	638	13,189 93	62 40	269	3,780 65	162 53	28 21	4 99	208 00		19 00
St. Denis de la Beauce	342 35	338	6,082 75	31 05	78	1,673 67	273 76	14 30	5 15	206 00		19 00
St. Denis River de la Beauce	1,023 37	509	4,936 95	34 75	208	2,433 34	243 61	22 42	3 29	371 00	11 56	28 00
St. Didier	160 51	278	6,618 07	29 40	98	2,895 04	183 46	12 05	2 26	89 00	42 00	6 00
St. Donat	237 83	710	11,907 63	62 35	71	1,976 73	112 40	39 31	3 53	111 00		13 00
St. Donat de Montsalmon	154 69	401	7,563 63	36 92	55	1,217 06	47 85	10 59	3 90	93 00		6 00
St. Edouard de Napierville	155 40	36	1,301 80	7 30	5	129 50	40 70	1 49	1 11	102 00		6 00
St. Edouard (cont.)	230 12	78	1,442 01	8 05	22	365 09	172 84	3 39	4 13	138 00		13 00
St. Eustache	269 75	609	7,570 30	45 40	123	1,857 90	182 70	95 33	4 42	150 00	16 00	19 00
St. Eusebe	361 30	184	2,327 06	13 50	66	1,180 50	86 93	8 02	2 06	173 00		19 00
St. Eusebe (cont.)	392 83	327	5,773 93	29 00	179	3,621 97	163 05	22 07	3 03	173 00		18 00
St. Eusebe (cont.)	290 27	559	10,581 53	60 10	113	3,911 05	285 89	46 90	4 58	132 00	63 00	18 00
St. Eloi	342 05	124	3,089 52	12 99	89	2,010 69	102 65	5 82	5 54	70 00	12 00	9 50
St. Eloi (cont.)	209 59	137	4,581 75	12 51	13	234 94	3 50	5 01	2 68	109 00		9 50
St. Eloi (cont.)	339 07	596	15,726 00	65 25	104	3,895 77	195 83	25 48	4 21	139 00	30 00	13 00
St. Emeric de L'Ange	317 81	178	3,741 80	17 75	75	1,233 15	225 82	7 87	11 88	209 00	4 00	19 00
St. Emeric de L'Ange (cont.)	191 96	465	9,050 91	44 76	82	1,273 09	193 32	20 22	0 41	88 00	15 00	6 00
St. Emeric de Suffolk	21,243 19	110	66,066 44	100 06	456	9,178 44	688 84	54 53	10 26	300 50	10 00	38 00
St. Emeric de Suffolk (cont.)	433 47	134	7,717 64	40 40	182	3,127 42	358 53	26 70	10 26	211 00		25 00
St. Esprit	148 00	259	4,889 98	23 67	18	370 21	89 10	10 18	3 42	71 00		6 00
St. Esprit (cont.)	137 00	53	2,503 07	10 46	62	1,245 49	66 29	3 29	4 78	60 00		6 00
St. Etienne des Grands	321 59	437	7,640 27	38 30	117	2,286 89	69 10	13 25	3 63	164 00		13 00
St. Eugène de Grandham	329 53	608	5,940 58	32 52	188	2,944 54	233 54	16 02	5 39	178 00		19 00
St. Eustache	142 30	416	6,430 37	33 27	208	3,064 22	119 21	16 02	1 77	67 00	35 00	6 00
St. Eustache (cont.)	1,423 36	583	8,983 61	40 17	438	6,452 51	491 23	27 74	4 09	585 00	46 00	13 00
St. Eustache de Percy	245 91	278	5,743 93	26 84	91	2,053 64	91 45	12 07	5 90	127 00		

SESSIONAL PAPER No. 24

	1,204 44	1,204 44	10,923 54	17 95	22,067 44	970 57	37 78	10 02	534 00	8 00	50 00
St. Evrasie Station.....	446	446	10,923 54	17 95	22,067 44	970 57	37 78	10 02	534 00	8 00	50 00
St. Gabriel.....	528 45	528 45	16,193 20	60 91	3,410 91	510 91	37 78	12 84	337 00		25 00
St. Famille.....	6 00	6 00	5,145 83	19 50	1,985 52	81 50	9 30	1 69	339 00		6 00
St. Francois.....	463 84	463 84	1,267 71	23 00	1,267 71	1,031 14	12 69	1 02	81 00		6 00
St. Jean-Baptiste Station.....	623 68	623 68	6,689 08	44 07	10,594 71	1,034 14	23 00	2 75	208 00	15 00	34 50
St. Joseph.....	1,686	1,686	9,579 01	137 25	10,594 71	1,034 14	12 12	6 22	439 00	147 50	44 00
St. Laurent.....	324 30	324 30	2,586 92	41 10	1,828 11	1,034 14	12 12	2 96	149 00	1 00	13 00
St. Mary de Kinsey.....	365 90	365 90	3,243 33	18 37	2,243 33	207 60	18 37	4 20	232 00	8 00	36 00
St. Michel.....	5,071 01	5,071 01	13,691 80	481 24	6,980 80	481 24	38 25	10 12	422 00	102 00	50 00
St. Felix de Valois.....	927 93	927 93	6,980 80	66 87	1,115 53	1,115 53	38 25	10 12	318 00	40 00	38 00
St. Ferdinand.....	630	630	9,328 48	54 84	4,795 50	4,795 50	29 25	8 31	185 00		19 00
St. Flavien.....	573 84	573 84	11,661 33	57 90	7,781 13	1,652 82	29 25	9 21	185 00		19 00
St. Flore.....	327 39	327 39	11,661 33	14 05	2,635 61	313 20	29 25	9 21	185 00		19 00
St. Francois.....	235 06	235 06	8,227 39	45 51	1,372 18	105 03	15 84	5 21	108 00		13 00
St. Fortin.....	152 97	152 97	11,069 10	45 51	735 88	234 06	8 91	1 62	108 00		13 00
St. Foy.....	3,653 29	3,653 29	6,967 34	45 11	4,130 54	445 65	28 32	1 52	468 00		30 00
St. Francois du Lac.....	737 29	737 29	6,967 34	45 11	5,130 54	445 65	28 32	1 52	468 00		30 00
St. Francois de Sales.....	425 42	425 42	5,960 41	34 85	6,187 19	615 92	20 21	9 41	218 50		23 00
St. Francois Xavier de Brompton.....	2,467 90	2,467 90	2,467 90	7 01	187 93	4 30	4 07	1 49	124 00		10 00
St. Frederic.....	8,029 01	8,029 01	4,455 45	49 84	1,974 15	124 61	18 74	1 53	121 00		13 00
St. Gabriel de Brindon.....	1,500	1,500	33,080 38	151 70	13,805 97	716 32	69 87	1 94	670 00		8 00
St. Gabriel de Rimouski.....	1,923 27	1,923 27	11,923 27	64 50	81 82	30 82	6 88	1 36	62 00		8 00
St. Gabriel Station.....	92 51	92 51	3,037 98	74 43	74 43	52 35	6 88	1 36	62 00		8 00
St. Gédéon.....	430 43	430 43	8,866	17,770 33	2,929 27	292 63	24 80	7 29	184 00		19 00
St. Gédéon de Beauport.....	2,255	2,255	6,262 15	26 97	1,610 23	116 69	-10 85	6 57	110 00		12 00
St. Genevieve de Batiscan.....	192 67	192 67	13,733 60	72 66	9,370 69	775 69	42 06	2 71	402 50		47 00
St. Genevieve de Pierre- fonds.....	547 88	547 88	4,326 35	29 25	3,340 96	260 75	18 36	0 66	249 00		23 00
St. Georges Beauport.....	999	999	14,054 44	69 52	18,759 97	302 41	33 99	13 26	320 00		38 00
St. Georges de Wainber.....	323 77	323 77	13,203 17	60 84	2,633 30	376 25	27 90	5 43	134 00		18 00
St. Georges Est.....	1,825 87	1,825 87	27,362 17	180 54	12,765 16	1,871 99	102 35	7 25	452 00		100 00
St. Gérard.....	2,095 38	2,095 38	7,525 81	44 00	1,143 28	529 73	23 44	3 29	196 00		19 00
St. Germain de Grantham.....	762 44	762 44	13,184 19	71 82	8,066 59	432 97	39 92	3 60	335 00		35 00
St. Germain de Kamour- aska.....	295 95	295 95	2,325 06	14 55	775 88	78 83	8 05	2 51	135 00		13 00
St. Gertrude.....	245 41	245 41	2,360 58	24 66	3,014 13	264 88	10 07	4 24	98 00		6 00
St. Gervais.....	588 59	588 59	6,696 57	32 55	9,348 97	429 14	21 59	4 30	268 00		31 00
St. Gilles.....	147 37	147 37	5,680 30	32 65	1,415 91	97 73	15 83	2 09	49 00		6 00
St. Godfroy.....	265 16	265 16	1,810 88	12 23	1,381 06	254 45	6 71	0 84	108 00		13 00
St. Grégoire.....	601 60	601 60	12,131 58	56 97	6,824 04	503 72	27 57	5 84	303 00		35 00
St. Guillaume d'Upton.....	973 01	973 01	4,434 09	31 56	8,756 87	390 54	18 91	6 26	151 00		44 00
St. Guillaume Station.....	254 91	254 91	1,300 42	5 56	3,377 09	89 73	6 23	3 20	43 00		13 00
St. Hilaire de Bagot.....	391 77	391 77	5,298 37	23 15	3,577 60	74 45	10 25	3 94	149 00		13 00
St. Hilaire de Kamour- aska.....	362 11	362 11	7,386 65	45 62	3,653 47	241 72	25 56	3 89	210 00		19 00
St. Hénédide.....	1,044	1,044	11,075 33	77 60	7,467 20	517 50	46 67	3 59	252 00		28 00
St. Henri de Lévis.....	374 48	374 48	7,999 17	42 20	12,577 07	912 60	26 88	4 56	288 00		31 00
St. Hermas.....	476 76	476 76	7,894 12	42 10	2,397 55	199 60	21 88	3 60	192 00		13 00
St. Herménégilde.....	191 14	191 14	6,316 47	31 32	2,029 15	87 10	14 17	0 85	85 00		6 00
St. Hilarie Station.....	324	324	5,321 15	34 70	2,096 20	128 75	19 25	1 83	380 00		44 00
St. Hilarie Village.....	118 38	118 38	2,811 91	17 78	2,144 98	328 70	11 14	2 92	472 00		51 00
St. Hilarion.....	416 40	416 40	5,361 14	26 20	2,139 98	169 05	12 01	3 59	48 00		6 00
St. Honoré.....	331 55	331 55	10,443 94	40 01	5,673 41	140 07	19 41	1 76	15 00		19 00
St. Hubert.....	319 25	319 25	2,810 33	14 89	6,709 90	140 20	6 66	1 46	203 00		19 00
St. Hyacinthe.....	587 53	587 53	4,631 20	34 05	3,189 97	210 96	22 78	2 92	131 00		13 00
St. Jacques.....	16,218 76	16,218 76	42,191 04	283 21	134,044 95	13,268 70	22 54	2 50	235 50		25 00
St. Jean.....	283 36	283 36	7,143 13	41 28	3,116 98	319 20	33 63	1 50	6,364 30		6 00
St. Jeanne.....	373 55	373 55	17,075 64	68 25	4,309 64	269 45	35 65	5 17	185 50		16 00
St. Joseph Dorchester.....	897	897	17,075 64	68 25	4,309 64	269 45	35 65	5 17	185 50		16 00

a Accounting from June 1, 1914.

b Accounting from January 1, 1915.

c Accounting from August 1, 1914.

d Accounting from October 1, 1914.

e Including commission on box rents.

APPENDIX C—Continued.
STATEMENT showing the Accounting Offices in operation, etc., in Quebec—Continued.

Name of Office.	Gross Postal Revenue.	Number of Money Orders Issued.	Total amount of Money Orders Issued.	Total Commission received from Public.	Number of Money Orders paid.	Total amount of Money Orders paid.	Total amount of Postal Notes paid.	Compen- sation paid to Post- masters on M. O. business.	Compen- sation paid to Post- masters on P. N. business.	Compen- sation paid to Post- masters on Annuity business.	Salary.	Forward allowance.	Allow- ance towards Rent, Fuel and Light.
	\$ cts.		\$ cts.	\$ cts.		\$ cts.	\$ cts.	\$ cts.	\$ cts.	\$ cts.	\$	\$	\$ cts.
St. Jaddore Laprarie.....	315 08	253	4,815 38	23 20	80	1,373 46	87 53	10 92	1 45		128 00	0 66	13 00
St. Jacques de Beauport.....	990 98	568	6,133 60	37 05	437	7,144 50	1,380 84	24 89	0 71	5 40	468 00		50 00
St. Jacques de Minour.....	172 29	356	9,588 84	40 10	38	1,025 60	8 83	15 84	1 43		97 36	1 00	6 00
St. Jean.....	151 60	243	4,263 34	22 51	140	3,514 59	45 97	11 92	0 47		93 00	4 00	6 00
St. Jean Baptiste de Rou- ville.....	12,473 76	3,242	33,643 77	405 07	2,616	34,996 98	3,458 92	235 84	17 12		49,384 00	13 00	
St. Jean Baptiste de Rou- ville.....	354 54	422	3,468 31	28 33	140	2,108 04	432 70	18 28	2 39		156 00	5 00	13 00
St. Jean de Chateauguay.....	1,095 53	171	2,519 36	13 95	478	1,465 71	2,217 86	12 62	1 94		100 00		13 00
St. Jean de Dieu.....	240 23	361	6,742 16	31 15	578	1,619 39	83 86	15 11	6 53		126 00	16 00	13 00
St. Jean de Matha.....	337 21	691	14,323 11	65 65	470	7,211 58	83 90	30 34	2 32		245 00	144 00	19 00
St. Jean des Piles.....	170 26	390	6,662 35	34 00	34	838 52	44 05	15 94	1 52		92 00		6 00
St. Jean d'Orleans.....	348 91	623	6,981 98	48 12	103	2,138 68	146 00	25 69	0 39		195 00		19 00
St. Jean d'Orleans.....	226 07	486	11,936 42	51 39	103	1,916 53	315 41	20 47	6 69		114 00	12 00	13 00
St. Jean Port-Joli.....	850 98	355	6,735 44	35 48	469	1,380 49	18 89	13 49	0 59		458 00	8 00	50 00
St. Jerome.....	4,221 12	2,851	27,681 24	183 71	3,626	37,664 77	3,394 28	138 20	5 75		41,478 00	36 00	
St. Joachim de Montmor- ency.....	140 32	111	2,557 44	11 62	49	605 28	129 80	4 93	3 06		118 00	2 00	9 50
St. Joseph d'Alma.....	894 37	642	19,348 97	78 39	109	2,837 74	480 16	26 77	8 59		280 08	50 00	31 60
St. Joseph de Beauport.....	2,869 32	3,029	29,350 79	203 29	1,556	35,556 84	3,031 14	136 72	8 49	2 08	907 00	2 00	125 00
St. Joseph de Beauport.....	604 20	69	957 01	4 73	61	1,756 99	159 93	3 37	3 11		241 00		25 00
St. Joseph de Sorel.....	261 82	191	2,139 51	13 96	82	1,037 07	210 49	8 48	1 73		117 00		13 00
St. Joseph du Lac.....	142 11	1,380	2,557 09	19 49	54	838 52	11 53	4 10	3 01		80 00	5 00	6 00
St. Jovite Station.....	1,095 94	393	4,855 08	29 60	47	2,906 86	166 90	59 43	3 70		430 00	15 00	44 00
St. Jovite Station.....	315 29	468	4,329 93	25 35	140	2,963 29	31 85	12 00	3 71		251 00		25 00
St. Jules de Vercheres.....	217 44	44	4,963 31	40 55	140	4,233 77	146 53	15 72	2 21		134 00	10 00	19 00
St. Julien.....	353 94	323	9,405 84	29 03	171	4,891 20	159 04	10 16	2 92		95 00	8 00	6 00
St. Justine.....	298 25	223	3,465 34	19 01	111	1,615 92	152 14	10 63	3 84		200 00		19 00
St. Justine.....	338 15	177	3,465 34	19 01	201	1,615 92	197 38	9 69	1 48		167 00		19 00
St. Justine de Newton.....	237 98	171	3,465 34	19 01	50	616 27	84 86	7 39	2 63		306 80	18 00	22 00
St. Justine de Newton.....	237 98	171	3,465 34	19 01	50	616 27	84 86	7 39	2 63		306 80	18 00	22 00
St. Lambert (Chaudiere).....	10,847 57	2,092	17,854 75	18 53	683	5,501 14	674 86	89 31	2 63		44,225 20	20 00	75 00
St. Lambert (Chaudiere).....	313 46	231	8,977 06	31 02	120	3,430 86	94 05	31 25	2 08		191 00	10 00	13 00
St. Lambert (Chaudiere).....	343 44	247	6,371 17	28 04	109	1,983 35	238 50	10 77	3 36		193 00		13 00
St. Laurent d'Orleans.....	2,490 01	1,024	9,153 72	80 94	401	4,668 73	268 50	44 12	9 30		423 00		100 00
St. Laurent d'Orleans.....	285 90	186	3,103 33	15 85	165	2,980 31	392 55	4 12	0 08		136 00		40 00
St. Lazare Village.....	669 52	193	4,013 33	17 82	125	1,703 76	71 59	3 46	1 59		246 00	13 38	13 00
St. Leon.....	1,069 67	96	19,069 67	96 40	264	4,100 91	371 03	45 25	5 10		321 00		33 00
St. Leonard d'Arson.....	673 53	1,066	2,610 84	13 93	70	1,466 85	154 80	47 42	2 86		147 00		13 00
St. Leonard d'Arson.....	169 63	1,066	2,610 84	13 93	70	1,466 85	154 80	47 42	2 86		147 00		13 00
St. Leon le Grand.....	624 78	370	5,875 42	31 92	41	600 47	119 28	15 41	7 69		230 00	4 00	13 00
St. Libourne.....	261 09	345	8,013 89	16 84	365	4,052 87	220 90	16 45	5 75		926 00		31 00
St. Louis de Gonzague.....	343 84	622	12,558 16	57 60	114	2,303 69	100 14	26 60	3 57		191 00		19 00
St. Louis du Ha Ha.....	294 96	630	10,340 65	55 53	531	1,808 40	312 73	28 03	2 94		143 00		13 00

SESSIONAL PAPER No. 24

Stn. Lonsheim.....	363 76	9,194 47	48 80	173	435 40	23 61	9 97	186 00	12 90	19 00
Stn. Luce Station.....	406 10	10,959 23	40 05	271	353 25	18 53	12 78	231 50	32 00	25 00
St. Lucie de D'Arcaster.....	159 64	7,290 40	45 60	78	1,512 00	70 20	0 64	0 00	30 00	6 00
St. Luder.....	433 57	37,095 38	177 35	229	4,854 14	307 74	7 31	240 00	25 00	25 00
St. Madeleine.....	459 93	4,015 31	18 90	145	2,537 58	125 68	9 41	239 00	5 00	31 00
St. Margherite.....	1,027	19,042 25	95 16	116	4,097 00	138 59	4 24	175 00	24 00	19 00
St. Mathie.....	345 42	7,763 13	40 44	244	5,699 94	273 92	7 39	200 00	80 00	19 00
St. Matis.....	323 89	11,568 75	51 35	146	2,268 57	217 10	21 38	126 00	13 65	13 65
St. Marc.....	222 61	6,277 67	29 20	212	1,246 45	69 91	2 48	124 50	9 30	9 30
St. Marie des Carrières.....	681 01	28,743 99	121 65	329	2,142 79	279 21	13 54	369 00	31 00	31 00
St. Marguerite de Dorchester.....	312 81	7,197 02	37 60	329	5,791 64	728 50	3 58	153 00	19 00	19 00
St. Marie Beauce.....	2,528 93	11,252 23	78 65	2,965	32,363 88	3,713 50	14 44	964 00	30 00	150 00
St. Martin.....	186 13	4,035 42	20 00	130	1,259 80	58 03	1 16	94 50	6 00	6 00
St. Martin.....	244 99	3,800 61	24 00	90	1,914 42	83 70	0 54	291 00	31 00	31 00
St. Martin.....	470 07	3,232 60	16 96	243	4,359 40	7 28	8 85	168 00	19 00	19 00
St. Maurice.....	328 04	8,037 01	38 58	163	2,501 14	383 32	1 82	168 00	19 00	19 00
St. Melanie.....	106	2,380 06	11 35	16	214 30	193 50	2 00	94 00	34 30	34 30
St. Michel de Bellechasse.....	139 78	4,418 66	31 41	273	5,753 03	484 03	1 46	298 50	25 00	25 00
St. Michel des Saints.....	607 87	9,334 53	42 22	69	1,581 02	81 95	4 90	235 00	23 00	23 00
St. Mose Station.....	472 24	6,394 78	48 28	122	2,699 00	162 88	26 18	318 00	44 00	44 00
St. Monique de Nicolet.....	446 20	3,222 48	18 00	193	3,347 42	246 22	4 52	223 50	25 00	25 00
St. Monique des Deux Montagnes.....	217 76	5,329 01	38 30	125	2,921 39	38 75	2 00	126 00	13 00	13 00
St. Niverville.....	483 42	8,787 27	43 52	218	4,963 87	243 74	0 11	229 00	25 00	25 00
St. Nolas.....	280 15	7,316 66	36 90	46	1,091 08	71 56	3 72	166 50	4 00	16 00
St. Nicholas.....	188 61	3,035 22	17 00	61	1,699 86	209 41	0 24	108 50	8 00	0 00
St. Nicholas Station.....	497 63	5,830 75	26 51	32	2,988 98	193 92	15 25	429 50	38 00	38 00
St. Norbert Berthier.....	341 63	6,482 47	28 66	111	2,353 98	176 80	0 55	112 00	13 00	13 00
St. Norbert d'Arthabaska.....	145	2,087 41	13 30	341	4,364 69	432 16	5 21	411 00	3 00	13 00
St. Orléans.....	639	8,400 07	51 34	296	5,163 53	511 81	29 32	201 00	22 00	22 00
St. Othon.....	208 97	9,832 62	44 10	100	2,059 90	113 39	19 84	133 00	18 00	18 00
St. Omer.....	781 40	4,256 22	28 00	45	4,931 44	198 41	8 85	129 00	4 00	13 00
St. Onen.....	249	4,719 97	38 40	227	4,803 19	315 15	2 12	372 00	44 00	44 00
St. Pabon.....	808 23	14,222 04	11 44	124	2,933 03	271 72	1 98	241 00	28 00	28 00
St. Paudral.....	711 94	16,977 36	12 18	700	10,368 53	1,211 91	27 80	643 00	14 00	35 00
St. Paul.....	1,924 86	8,717 56	52 98	114	2,938 96	246 09	3 75	141 00	14 00	13 00
St. Paul de Chertou.....	607	16,843 96	30 30	171	5,745 59	336 84	3 78	210 00	19 00	19 00
St. Paul de Baton.....	738 76	5,775 53	32 30	217	7,762 63	174 15	6 52	200 00	78 00	13 00
St. Paul de Beauport.....	268 24	3,373 80	46 05	217	4,762 63	174 15	6 52	165 00	12 00	13 00
St. Paul d'Ermitage.....	925 24	2,891 23	46 05	173	1,554 10	181 83	0 70	165 00	6 00	13 00
St. Paulin.....	355 94	9,994 63	46 00	103	3,743 42	292 75	3 20	171 00	19 00	19 00
St. Philippe.....	268 98	9,994 63	46 00	103	1,934 30	153 37	31 31	175 50	1 00	19 00
St. Philippe d'Armentières.....	447	9,246 92	56 00	110	1,069 43	163 09	9 32	109 50	26 00	19 00
St. Philippe de Laprairie.....	408 38	4,590 60	36 32	38	1,982 89	163 17	1 69	115 75	10 00	10 00
St. Philippe de la Rivière.....	293 11	4,252 66	23 58	38	1,069 43	163 17	1 69	225 75	10 00	10 00
St. Philippe Ouest.....	463	4,252 66	23 58	415	4,830 38	1,157 57	1 00	82 00	6 00	6 00
St. Philippe de la Pointe.....	327 77	4,682 66	23 58	415	4,830 38	1,157 57	1 00	82 00	6 00	6 00
St. Philippe de la Pointe.....	165 63	4,982 37	26 80	49	812 03	116 99	1 74	180 00	19 00	19 00
St. Pierre.....	433 23	14,007 30	71 05	117	1,729 50	429 19	6 31	150 00	13 00	13 00
St. Pierre de la Rivière.....	982 05	7,271 48	41 22	467	7,271 48	323 81	9 57	408 00	10 00	53 00
St. Pierre Baptiste.....	179 55	6,709 43	38 25	338	3,075 66	808 18	50 35	698 00	13 00	13 00
St. Pierre les Bœufs.....	431 60	4,893 76	47 35	217	4,139 74	268 35	2 46	388 00	130 00	23 00
St. Pierre Montmain.....	327 40	7,882 30	40 01	313	6,306 28	528 83	21 45	168 00	116 00	18 00
St. Placid.....	238 71	3,629 41	30 30	126	2,587 77	111 00	11 06	140 00	13 00	13 00
St. Polycarpe.....	602 58	7,648 33	50 27	328	3,984 06	304 06	38 50	273 50	31 00	31 00
St. Prins.....	340 10	19,517 63	84 73	110	2,919 02	216 60	6 85	146 00	13 00	13 00

f Including commission on box cents.

g Including \$10 special allowances for summer season.

c Including \$10 arrears salary and \$75 arrears rent.

d Including \$702.97 arrears salary and \$19 arrears rent.

e Including \$113.30 arrears salary, and \$10 arrears rent.

APPENDIX C—Continued.
STATEMENT showing the Accounting Offices in operation, etc., in Quebec—Continued.

Name of Office.	Gross Postal Revenue.	Number of Money Orders Issued.	Total amount of Money Orders Issued.	Total Commission received from Public.	Number of Money Orders paid.	Total amount of Money Orders paid.	Total amount of Postal Notes paid.	Compensation paid to Post-managers on S. B. business.	Compensation paid to Post-managers on P. N. business.	Compensation paid to Post-managers on Annuity business.	Salary.	Forward allowance.	Allowance towards Rent, Fuel and Light.
St. Prosper	423 06	830	7,005 90	40 30	210	4,345 22	212 24	33 30	3 30	3 30	218 00	24 00	25 00
St. Prosper du Dorchester	604 85	1,023 30	11,023 30	51 34	133	1,997 78	352 63	21 57	14 49	14 49	244 00	4 00	25 00
St. Raphael East	587 99	631	6,882 86	45 80	341	6,778 12	350 37	28 65	6 19	6 19	310 00	140 00	31 00
St. Raymond	1,445 09	1,438	13,972 10	93 25	704	12,833 12	1,135 57	65 40	7 46	7 46	650 00	10 00	75 00
St. René	1,415 33	1,282	20,664 93	113 25	828	14,957 34	1,380 29	39 36	47 52	47 52	680 00	25 50	70 00
St. Rémi d'Amherst	389 15	1,198	15,826 33	94 35	109	1,766 20	173 69	49 01	1 61	1 61	173 00	30 00	31 50
St. Rémi de Inverwick	271 82	376	2,826 33	36 27	162	1,881 10	121 93	18 66	2 02	2 02	139 00	13 00	13 00
St. Roch de Richelieu	259 04	227	3,137 44	16 74	130	1,929 38	124 85	10 25	4 10	4 10	152 00	5 98	22 00
St. Roch des Armitives	21 52	193	3,147 44	16 74	130	2,200 95	252 00	8 25	2 88	2 88	152 00	13 00	13 00
St. Roch T. Arctique	428 58	580	2,943 58	20 50	245	3,947 35	250 88	12 45	4 21	4 21	102 00	5 00	6 00
St. Romuald	1,172 57	1,197	3,360 19	50 65	46	3,539 83	179 46	7 14	4 21	4 21	152 00	38 00	50 00
St. Romuald d'Élchemin	1,129 62	1,209	42,728 92	91 48	779	3,579 04	1,706 80	36 15	2 88	2 88	327 00	19 00	19 00
St. Rose	319 62	909	9,958 34	47 53	111	3,952 26	187 91	17 01	2 88	2 88	134 00	1 00	6 00
St. Rosalie	213 10	506	6,229 84	42 25	191	2,977 31	345 30	1 71	1 19	1 19	432 00	18 00	38 00
St. Rose de L'Annapolis	924 41	259	6,411 51	42 25	271	2,969 29	318 24	22 67	2 22	2 22	432 00	18 00	38 00
St. Rose de Lévis	984 83	955	18,537 61	71 30	708	3,015 71	118 76	11 52	3 53	3 53	137 50	52 00	10 00
St. Sabine Station	569 03	624	10,820 36	54 30	189	3,018 37	331 68	26 25	12 99	12 99	223 00	2 65	23 00
St. Sarnac de Gouville	354 75	324	22,653 89	112 40	151	3,431 39	158 72	83 45	4 23	4 23	223 00	18 00	31 00
St. Sauveur des Montagnes	265 22	1,313	10,700 46	32 53	261	4,364 75	298 34	83 45	2 97	2 97	140 00	8 00	15 00
St. Scholastique	1,297 09	686	9,777 83	56 39	713	9,997 68	508 34	11 53	2 97	2 97	140 00	162 00	30 00
St. Sébastien	416 43	282	4,203 01	29 64	45	5,510 61	75 55	11 70	10 74	10 74	210 50	13 00	13 00
St. Sébastien de Beauce	479 51	683	12,849 04	63 37	247	5,043 40	207 60	39 70	3 93	3 93	210 50	13 00	13 00
St. Sébastien de Rimouki	285 08	425	7,311 83	36 70	262	4,343 22	165 39	10 03	3 87	3 87	135 00	13 00	13 00
St. Simon de Yamaska	356 23	401	5,983 90	32 41	119	2,611 53	96 69	17 32	3 87	3 87	135 00	13 00	13 00
St. Sixte	95 06	169	3,646 47	16 47	94	6,28 07	41 75	7 10	3 87	3 87	67 00	6 00	6 00
St. Sophie de Lévis	414 92	627	17,510 36	71 65	145	3,694 77	199 63	26 50	3 91	3 91	210 00	14 00	25 00
St. Sophie de Lévis	270 61	711	11,265 10	58 30	130	3,662 33	425 62	90 74	3 95	3 95	133 00	13 00	13 00
St. Stanislas de Champlain	691 33	1,299	18,884 50	105 63	313	6,490 80	460 24	55 00	1 84	1 84	345 00	38 00	38 00
St. Stanislas de Kentika	178 00	201	6,446 81	26 95	62	7,069 07	21 90	11 05	1 57	1 57	118 00	30 00	8 00
St. Sylvère	229 28	185	4,075 09	18 95	84	2,197 79	172 50	8 24	3 84	3 84	117 00	13 00	13 00
St. Théodore	521 24	473	9,126 06	41 39	172	8,444 39	520 75	20 64	6 59	6 59	200 50	22 00	22 00
St. Théophras	305 26	425	7,054 25	37 05	64	6,665 43	135 77	17 90	6 30	6 30	190 00	15 00	15 00
St. Théo	656 55	1,127	17,383 68	93 43	242	4,547 08	482 57	47 44	4 28	4 28	268 00	10 00	10 00
St. Thérèse Station	310 01	270	3,400 96	20 40	81	6,51 08	139 60	11 24	1 61	1 61	156 00	8 00	8 00
St. Thérèse de Blainville	171 83	243	4,351 17	22 11	44	1,793 97	131 49	10 53	3 00	3 00	80 00	4 00	125 00
St. Thérèse de Blainville	444 72	712	16,008 52	122 15	823	15,019 57	1,000 90	80 39	6 28	6 28	863 00	4 00	55 00
St. Timothée	1,444 72	1,102	10,008 52	55 91	145	2,698 04	174 46	29 96	2 77	2 77	249 00	12 00	100 00
St. Tit	1,850 83	1,636	25,084 85	127 44	822	15,319 70	1,154 93	73 65	5 05	5 05	770 00	12 00	100 00
St. Tite des Caps	1,166 55	235	4,329 42	22 85	45	1,363 57	143 95	9 89	1 90	1 90	154 00	6 00	6 00
St. Urbain	443 01	719	21,671 13	85 45	215	5,052 50	584 41	20 91	11 30	11 30	212 50	3 00	19 00
St. Utric Station	443 67	921	14,013 14	85 90	111	2,494 84	202 26	37 85	11 30	11 30	273 50	3 00	23 25

SESSIONAL PAPER No. 24

St. Urbain de Charlevoix.	229 48	359	6,794 36	33 31	64	1,853 11	220 30	15 00	4 04	111 00	15 00
St. Urbain de Chateauguy.	229 32	307	7,503 92	31 75	99	1,917 50	101 90	13 27	3 50	104 00	13 00
St. Ursule.	230 01	289	2,368 86	18 65	206	4,538 04	173 75	13 64	1 02	155 00	10 00
St. Valentin.	230 13	197	3,804 05	18 55	52	417 56	53 40	8 10	10 37	134 00	13 00
St. Valerien.	222 67	272	5,450 02	25 05	83	1,694 39	74 00	11 71	0 37	130 00	13 00
St. Valler.	260 23	446	3,053 99	27 31	155	3,320 40	305 54	19 39	1 62	134 00	13 00
St. Vallier Station.	190 47	68	1,237 40	5 76	34	2,491 67	35 96	3 16	4 03	82 00	6 00
Ste. Veronique.	113 12	165	2,620 83	14 30	82	2,252 97	41 60	7 54	3 50	53 00	6 00
St. Victor de Tring.	278 46	2,076	40,076 02	191 41	428	8,027 71	577 28	37 32	4 93	267 00	31 00
St. Victore.	323 79	4	62 43	0 35	3	31 05	28 00	0 19	0 58	83 00	6 00
St. Vincent de Paul.	629	529	9,965 99	55 28	183	5,713 01	145 95	27 91	2 63	320 00	38 00
St. Venceslas.	325 50	550	13,591 49	38 15	191	5,028 91	371 82	33 01	5 83	175 00	19 00
St. Zacharie.	469 47	465	9,854 53	46 44	66	2,112 39	304 81	19 26	13 68	251 00	25 00
St. Zepherin.	472 37	736	17,118 12	70 19	97	2,021 33	209 50	30 41	2 20	240 00	19 00
St. Zotique.	192 28	35	3,634 37	3 15	59	1,691 93	44 00	1 99	3 27	70 00	4 00
Sabroux.	271 56	312	3,187 00	22 55	88	1,825 04	96 60	13 36	0 67	115 00	6 00
Saint Armand.	1,082	1,082	18,944 39	99 99	234	4,310 33	331 57	45 42	6 74	233 00	25 00
Saint Bay.	489 65	283	2,346 55	20 64	117	1,346 20	172 55	12 49	1 99	349 00	4 00
Sauveville.	1,411 38	1,156	16,332 38	97 84	396	4,779 36	697 36	50 39	20 81	192 00	20 00
Sawyerville.	1,414 38	794	8,966 34	56 85	219	3,663 99	333 03	33 95	3 22	160 00	19 00
Sayabec Station.	1,254 37	1,987	21,821 48	141 24	229	2,533 95	676 79	81 77	7 07	565 00	75 00
Scottsdown.	1,732 32	1,314	15,132 39	110 03	597	1,159 56	694 15	96 53	0 16	14 39	18 00
Scott Junction.	662 37	991	9,769 04	67 85	350	2,472 66	541 53	43 13	1 80	345 00	41 00
Seven Islands.	255 37	546	14,961 81	38 64	82	2,943 35	156 82	22 96	5 18	137 00	13 00
Shawbridge.	751 35	314	5,036 79	31 12	301	2,632 66	268 80	14 47	11 37	349 00	38 00
Shawongon.	573 71	758	10,349 09	57 90	312	3,632 14	399 72	35 34	12 80	314 40	28 00
Shawongon Falls.	6,164 38	5,269	71,858 96	535 58	1,269	16,612 47	1,938 48	42 88	1 25	964,053 65	15 00
Shawville.	2,269 14	3,016	43,008 21	313 51	938	13,630 17	2,367 82	114 02	2 56	869 00	41 00
Shawville Station.	238 70	435	6,530 06	34 89	12	1,901 33	128 67	13 32	5 02	123 00	12 00
Shawville Station.	41,307 07	4,216	51,310 41	431 95	18,784	239,362 95	28,246 21	72 68	0 31	236 00	13 00
Head Office.	2,17 36	1,774	12,801 22	111 17	272	2,963 77	913 21	37 29	6 03	710 00	13 00
East Sherbrooke.	1,225 00	1,339	11,544 68	92 91	33	417 40	630 15	35 68	0 15	141 00	13 00
South Sherbrooke.	958 24	925	2,664 08	63 30	48	1,664 19	40 20	2 84	10 03	139 00	13 00
Sherrington.	502 96	302	9,243 17	25 22	70	1,913 95	304 12	9 91	5 09	194 00	19 00
Shilley.	322 37	222	7,787 14	39 25	63	1,110 78	135 50	9 72	0 72	137 00	13 00
Silver-Cranby.	319	319	6,210 12	31 26	107	1,112 15	156 06	15 71	4 05	279 50	25 00
Staten and Lake.	479 24	462	3,773 09	39 79	157	1,441 07	189 06	12 93	7 71	196 00	10 00
Staten Mills.	6,477 70	4,770	84,918 62	332 38	1,237	31,131 59	2,681 75	189 37	0 81	42,378 00	270 00
Staten Station.	321 71	774	21,037 69	131 41	65	469 04	84 85	3 01	13 09	101 00	10 00
South Bolton.	350 44	1,612	4,736 35	20 30	109	5,472 40	388 45	6 44	7 71	434 50	16 00
South Durban.	306 11	330	6,356 35	30 60	109	675 90	188 44	13 94	1 06	139 00	10 00
South Quebec.	318 60	488	5,964 83	37 64	113	1,732 31	239 50	20 95	3 06	231 00	31 00
South Stoney.	424 59	945	2,058 33	21 16	40	386 13	155 02	10 90	1 09	97 00	30 00
Spring Hill.	271 55	1,181	12,130 94	81 95	298	3,859 33	158 02	30 22	1 23	301 00	35 00
Sturbridge East.	249 87	1,081	3,655 04	24 99	50	1,826 43	202 96	31 36	0 00	132 06	13 00
Sturbridge Station.	233 68	590	8,355 04	44 03	170	1,753 53	1,039 31	84 34	6 40	88 00	12 00
Sturbridge.	2,593 80	1,866	41,961 05	107 44	546	7,886 05	1,039 31	24 04	2 20	110 00	13 00
Sturton.	260 91	583	9,960 36	49 07	260	1,829 78	116 27	73 04	4 20	170 00	13 00
Sturtonway.	200 51	333	19,526 99	37 97	92	3,292 78	917 35	19 70	0 00	170 00	13 00
Sturton Centre.	3,117 36	1,667	15,680 29	119 75	71	3,048 57	59 71	15 00	13 70	173 50	13 00
Sutton.	447 36	1,367	2,685 49	23 66	41	9,418 57	59 71	15 00	2 41	431 00	23 00
Sutton Junction.	3,117 36	841	9,031 19	62 78	302	3,753 66	432 66	36 66	1 93	491 00	30 00
Sweetburg.	988 24										

a Accounting from Jan. 1, 1915. e Office closed from Feb. 1, 1915. d In-cluding \$07.50 arrears salary and \$14.25 arrears rent. e Special
 forward. / Including \$25 for winter 1913-14.
 b Accounting from November 1, 1914.
 f Including commission on box rents. g For salary, etc., see Auditor General's Report. h Including \$9.65 arrears box rents and \$29.33
 arrears rent. j Also 1 p.c. on stamp sales.

6 GEORGE V, A. 1916

APPENDIX C—Continued.

STATEMENT showing the Accounting Offices in operation, etc., in Quebec—Continued.

Name of Office.	Gross Postal Revenue.	Number of Money Orders Issued.	Total amount of Money Orders issued.	Total Commission received from Public.	Number of Money Orders paid.	Total amount of Money Orders paid.	Total amount of Postal Notes paid.	Compensation paid to Postmasters on M. O. business.	Compensation paid to Postmasters on S. B. business.	Compensation paid to Postmasters on P. N. business.	Compensation on Annuity business.	Salary.	Forward allowance.	Allowance towards Rent, Fuel and Light.
	\$ etc.		\$ etc.	\$ etc.		\$ etc.	\$ etc.	\$ etc.	\$ etc.	\$ etc.	\$ etc.	\$ etc.	\$ etc.	\$ etc.
Tadoussac.....	701 50	1,238	22,007 80	106 78	100	3,354 20	185 78	51 42		1 27		535 00	108 00	50 00
Talloue.....	170 31	416	10,946 82	46 70	325	9,894 96	471 55	19 25		6 09		16 00	12 00	6 00
Terrebonne.....	3,348 11	537	1,048 30	66 30	464	8,220 40	721 25	38 95	2 87	1 43		1,179 00	14 00	6 00
Terre Haute.....	5,300 80	5,082	2,312 25	322 78	2,139	31,907 01	8,811 55	231 60		30 00		11,082 00	36 00	
Thetford Mines West.....	1,132 00	1,360	3,700 71	110 36	296	3,247 67	380 90	105 11		2 14		482 00	5 00	75 00
Thurso.....	420 22	1,800	11,004 67	110 36	346	9,500 16	480 27	145 41		3 81		484 00	44 00	44 00
Timmins.....	520 21	630	1,609 56	65 91	87	1,342 86	141 72	24 22		4 80		275 00	16 00	25 00
Tungueville.....	453 12	377	9,443 12	41 17	53	1,629 77	149 44	15 61		3 43		500 00	40 00	35 00
Tumbash.....	163 90	10	89 81	0 70	2	1,049 15	15 08	0 42		1 73		55 00	4 00	3 00
Turgeonville.....	303 23	546	9,441 63	48 90	147	1,949 35	187 60	49 51		7 94		153 00	4 00	19 00
Two Rivers.....	1,714 30	1,721	20,221 60	128 03	1,135	22,083 78	2,420 76	30 00	2 20	10 43		692 00	78 00	50 00
Total.....	23,150 74	4,400	65,809 89	460 83	6,263	97,457 09	8,737 81	80 00				7,311 75		
of which are as follows—														
Head Office.....	19,400 75	4,400	65,809 89	460 83	6,263	97,457 09	8,737 81					7,311 75		
Sub-office No. 1.....	750 00											107 00		10 00
Cleveson.....	253 32	130	2,529 80	13 15	94	1,126 14	164 51	6 50		1 93		430 00	40 00	19 00
Epitou.....	888 18	514	10,441 68	52 85	327	10,225 55	618 20	25 03		6 50		454 00	50 00	50 00
Val Baréts.....	359 18	678	8,110 04	50 69	99	1,208 05	188 78	98 11		2 79		181 00	10 00	19 00
Val Brillant.....	1,076 32	1,301	17,166 84	100 70	354	4,073 63	959 44	35 58		15 83		518 00	4 00	38 00
Valecourt.....	758 13	716	16,379 23	72 66	217	3,728 80	527 78	30 81		18 15		437 00	38 00	38 00
Val des Bois.....	237 19	282	4,281 74	20 96	36	659 87	54 82	9 62		5 76		121 00	5 00	13 00
Val Jambert.....	2,372 12	140	2,372 12	31 88	8	191 45	31 80	6 08		2 74		55 25		
Valleyfield.....	7,415 16	5,125	44,161 26	394 00	2,405	33,367 69	8,112 45	231 05	98 71	14 30	5 78	2,452 00	84 00	6 00
Val Ouest.....	174 15	171	4,506 12	19 65	40	3,034 45	312 45	7 24		3 54		92 00	5 00	6 00
Valtrance.....	140 27	317	6,273 31	31 55	36	665 71	61 86	14 64		3 54		84 00	5 00	6 00
Varennes.....	869 42	665	6,470 27	54 60	366	7,215 40	258 55	31 06		6 88		879 00	10 00	31 00
Vaudreuil.....	856 20	407	6,444 17	34 01	349	4,042 22	338 93	19 77		3 07		296 00	18 00	41 00
Vaudreuil Station.....	222 64	113	1,905 17	11 58	31	370 13	111 41	4 83		1 19		336 50	13 00	13 00
Vernière.....	672 86	416	4,157 25	24 29	51	948 23	115 40	11 19		6 88		192 00	6 40	33 50
Victoriaville.....	7,961 30	2,470	29,679 46	183 09	3,078	68,507 29	8,409 62	135 58	0 06	23 89		2,395 50	82 00	19 00
Viger.....	582 55	582	10,461 23	63 05	25	1,397 18	244 05	24 13		6 85		171 00	32 00	19 00
Village des Antrains.....	280 35	250	2,844 12	12 45	137	2,672 46	287 70	11 77		4 66		171 65	13 00	13 00
Village Richelieu.....	580 02	350	5,650 10	36 75	94	1,214 29	217 42	17 18		0 34		295 00	31 00	30 00
Ville Marie.....	1,800 00	1,800	26,416 58	147 20	597	12,246 68	1,878 34	78 32		7 05		814 00	106 00	50 00
Ville Saint-Pierre.....	2,080 00	1,331	18,096 83	230 49	298	4,188 10	332 82	58 32	63 78	2 00		1,280 00	175 00	15 00
Wakefield.....	280 42	319	9,781 14	48 80	192	2,884 39	474 54	22 68		8 94		300 00	36 00	31 00
Walden Station.....	860 42	111	1,770 80	30 18	40	650 80	115 85	4 84		6 54		331 00	13 00	22 00
Warden.....	441 60	144	2,404 15	13 95	67	648 50	301 15	0 87		5 00		200 00	28 00	16 00
Warwick.....	2,819 41	1,425	25,971 95	124 74	1,667	31,025 30	1,525 26	67 67	4 05	5 00		563 00	116 00	100 00

* Divided as follows—

SESSIONAL PAPER No. 24

Waterloo	4,060 91	1,433	20,303 95	135 66	1,681	19,529 35	2,724 22	94 33	1 10	28 96	1,465 09	10 00	200 05
Waterville	2,533 76	2,340	20,033 25	164 69	596	3,656 32	640 43	99 20	1 11	13 25	966 43		125 00
Weedon	835 59	1,191	19,100 94	101 25	495	9,131 47	590 15	52 62		10 30	411 00	45 00	50 00
Went	459 31	740	12,666 73	66 00	121	1,630 02	350 90	30 31		6 71	258 00	50 00	25 00
West Bromie	537 35	368	4,121 29	23 37	169	1,375 51	240 90	22 41		10 50	130 00		23 00
West Broughton	330 77	514	11,905 94	21 03	30	2,455 69	517 55	21 48		6 84	174 00	5 00	19 00
West Shofford	965 48	1,017	12,402 28	77 30	202	2,455 71	517 55	21 48		6 71	174 00		43 00
Wickham West	529 32	1,078	13,044 08	91 23	249	2,932 71	517 55	21 48		4 55	302 50		35 00
Windsor	1,770 42	1,325	13,732 91	127 65	345	6,933 37	1,013 42	60 31	2 15	31 80	929 00	7350 00	112 20
Windsor East	500 09	1,250	3,864 84	46 85	169	1,308 37	1,013 42	60 31		3 44	250 00		11 00
Woburn	307 50	271	3,864 84	44 25	169	1,119 20	1,023 92	50 83		3 46	250 00		5 00
Wolfe	642 17	371	8,343 97	32 65	67	1,119 20	1,023 92	50 83		3 46	250 00		19 00
Wotton	430 24	1,217	21,852 05	102 30	56	6,439 71	194 07	11 43		5 03	175 00	5 00	13 00
WYBETH	310 24	628	5,907 63	30 16	350	6,439 71	573 43	52 18		5 03	297 00	48 00	25 00
WYMAN	982 62	404	4,990 66	34 59	180	9,443 63	319 15	27 02		4 17	150 00	14 00	13 00
Yamaska	295 00	234	2,206 67	15 95	501	7,216 84	513 63	33 67	3 01	3 76	333 00	32 00	13 00
Yamaska East					98	1,975 62	70 45	10 34		7 0	223 00	32 00	13 00
Non-accounting Post Offices	112 87 08										94,148 91	1,552 57	3,063 94
Less—Value of postage stamps affixed to postal notes	2,707,815 29												
Totals	3,322 61	992,127	13,621,391 67	92,898 65	800,563	11,187,216 13	1,019,541 64	35,240 95	3,552 48	7,652 27	160,01443,136 40	15,985 42	30,139 00

a Accounting from Oct. 1, 1914,

b Accounting from July 1, 1914,

c Including \$8.75 arrears night duty.

d Also 1 p.c. on stamp sales.

e Including commission on box rents.

f Including \$30 arrears.

APPENDIX C—Continued.
PROVINCE OF NOVA SCOTIA.

STATEMENT showing the Accounting Offices in operation, the Gross Postal Revenue, the number and amount of Money Orders issued and paid, and the amount of Commission thereon; the value of Postal Notes paid; and the Compensation, Salary and Allowances paid to the Postmaster at each Office respectively, during the year ended March 31, 1915.

Name of Office.	Gross Postal Revenue.	Number of Money Orders issued.	Total amount of Money Orders issued.	Total Commission received from Public.	Number of Money Orders paid.	Total amount of Money Orders paid.	Total amount of Postal Notes paid.	Compensation paid to Postmasters on P. O. business.	Compensation paid to Postmasters on S. B. business.	Compensation paid to Postmasters on Annuity business.	Salary.	Forward allowance.	Allowance towards Rent, Fuel and Light.
	\$ cts.		\$ cts.	\$ cts.		\$ cts.	\$ cts.	\$ cts.	\$ cts.	\$ cts.	\$ cts.	\$ cts.	\$ cts.
Adventuro Harbour.....	25,316 41	1,381	98,749 77	691 59	11,299	161,991 37	17,501 57	3 64	5 56		286 00	30 00	31 00
Amherst.....	362 00	91	563 92	5 47		27 70	27 70	2 16			3,017 38		
Head Office.....	73 50	54	305 08	3 25				113 33	11 39	18 24	675 00	189 58	
Sub-office No. 1.....	4,039 58	2,514	25,762 86	131 29	1,277	18,811 72	1,339 19	153 52	12 13		61,392 00	452 00	
Sub-office No. 2.....	5,879 59	2,961	38,100 88	245 72	3,668	58,846 05	4,729 61	19 86			61,948 50	24 00	25 00
Antigonish.....	4,427 31	471	6,300 37	37 39	102	1,661 95	61 95	78 95	13 44		6,671 50	25 00	
Arsadia.....	1,267 00	1,726	21,265 16	131 11	4,091	26,466 65	777 82	8 19			116 30		13 00
Arsicourt.....	224 44	159	1,962 15	13 40	47	1,627 87	94 97	17 38			169 00	19 00	13 00
Achol.....	345 51	403	4,829 45	30 19	125	2,346 44	84 60	8 93			127 00	9 00	13 00
Auburn.....	243 46	294	4,653 38	15 25	77	1,144 65	61 11	69 07	3 00		614 00	51 00	75 00
Avonport Station.....	1,545 77	1,007	26,319 32	137 37	479	7,797 03	807 81	73 98	3 24		687 00		
Aylesford.....	1,883 40	1,063	19,490 59	132 84	740	15,995 88	807 81	4 81			37 00	12 00	4 00
Baddeck.....	155 05	112	1,983 58	10 04	33	365 07	66 12	2 08			87 00		
Baitley's Brook.....	843 36	1,174	15,910 52	93 27	565	11,719 84	569 76	52 01		4 85	119 00	6 00	25 00
Barrington.....	1,040 51	1,185	13,328 89	85 89	764	18,371 90	433 68	55 04			393 00	6 00	10 00
Barrington Passage.....	288 24	703	10,304 29	58 08	170	3,373 34	132 24	22 29			309 00	60 00	13 00
Barns' Corners.....	753 20	1,219	17,995 82	99 61	212	2,346 30	253 39	29 82			352 00	7 00	41 00
Barton.....	194 85	1,160	3,038 31	15 70	103	2,006 75	69 63	90 99			83 00		6 00
Bas River.....	2,103 11	2,460	21,122 64	132 94	1,001	14,512 94	769 41	4 35			809 00	58 00	195 00
Bayfield.....	1,001 61	4,032	12,103 15	79 12	1,177	2,275 57	470 41	11 78			332 00		13 00
Beard River.....	269 81	360	5,862 48	39 65	88	1,967 82	167 09	10 71			83 00	7 00	4 00
Belliveau Cove.....	2,869 73	2,110	25,443 72	164 19	1,190	15,621 29	1,715 05	16 25	0 92		493 00	44 00	50 00
Belmont.....	94 15	141	1,638 29	10 64	104	1,362 27	22 15	6 11			1,032 00	100 50	150 00
Berwick.....	262 01	223	3,843 58	19 80	171	2,432 67	57 88	10 78			148 00	13 00	6 00
Big Bras d'Or.....	254 52	375	5,347 17	28 90	48	1,094 15	65 85	15 58			103 00	15 00	13 00
Big Tracadie.....	198 77	279	1,566 12	10 24	38	1,094 15	73 99	11 58			144 00	5 00	6 00
Blandford.....	359 98	789	11,882 31	65 24	516	5,516 89	262 23	36 66			190 00	28 00	19 00
Boylston.....	327 98	371	1,972 21	15 25	89	1,272 21	63 25	3 22			204 00	35 82	19 00
Bridgenport.....	4,033 55	3,511	30,308 43	241 18	1,789	21,891 56	2,076 02	153 13	0 63		1,393 00	100 00	200 00
Brigdenville.....	201 85	274	2,731 83	19 34	96	2,453 53	76 86	11 92	3 16		100 00	4 00	6 00

SESSIONAL PAPER No. 24

Bridgewater	8,593 75	7,243	84,124 57	551 00	3,593 24	315 90	11 84	256 00
Brookfield (Colchester)	255 86	403	2,231 21	11 90	1,852 24	25 09	4 87	31 00
Brookfield (Queens)	357 42	426	5,228 37	46 75	1,852 24	25 09	4 87	15 00
Brooklyn (Queens)	357 16	325	5,228 37	31 85	1,852 24	25 09	4 87	18 00
Chatham (Queens)	357 16	325	5,228 37	39 96	1,852 24	25 09	4 87	15 00
Colborne Mines	526 06	1,282	22,465 88	110 58	4,070 04	55 73	10 03	159 00
Caledonia Mines	430 43	927	6,527 51	76 81	84 95	38 22	1 73	50 00
Cambridge Station	430 43	499	6,527 51	39 86	2,027 63	262 68	3 73	200 00
Canning	2,143 30	2,936	33,951 25	224 56	9,444 24	142 65	30 28	22 00
Cape Breton	3,033 53	4,860	55,631 72	365 54	12,418 49	844 06	7 35	905 00
Cape North	290 48	458	8,089 71	40 24	1,109 41	161 88	4 87	124 00
Carleton	290 48	335	4,366 61	26 75	1,109 41	74 34	5 86	140 00
Centre Burlington	420 96	382	6,585 40	35 63	1,853 40	16 55	5 80	13 00
Conroyville	420 96	382	6,585 40	39 65	1,853 40	16 55	5 80	12 00
Chester	2,052 91	2,126	27,033 61	166 96	70	1,097 89	2 94	202 00
Chester Basin	614 71	894	8,900 51	59 70	1,250 13	92 20	17 82	83 00
Chicoutie	309 35	437	4,191 54	30 37	2,201 77	34 38	7 96	353 50
Chicoutie Station	178 97	374	6,383 08	31 65	4,235 40	230 81	6 82	223 00
Christmas Island	218 97	1,054	19,762 41	196 78	8,436 54	443 64	4 10	112 00
Church Point	199 05	1,170	2,237 01	13 98	5,043 36	33 80	2 31	66 00
Chatham	199 05	2,392	34,245 10	193 25	7,501 76	287 61	8 72	487 00
Clark's Harbour	573 34	416	4,377 08	29 39	3,496 98	386 64	5 19	265 00
Clementsport	267 34	398	6,070 60	34 44	1,935 34	88 75	8 00	16 00
Clementsvale	231 81	154	2,585 17	13 95	1,100 15	90 14	4 26	141 00
Cleveland	231 81	154	2,585 17	13 95	1,100 15	90 14	4 26	116 00
Clyde River	292 60	603	1,0169 00	52 55	5,082 55	201 59	4 14	150 00
Cold Brook Station	140 65	157	2,027 96	12 31	294 50	60 94	2 80	5 00
Collingwood Corner	338 80	881	14,942 89	77 47	1,537 06	306 20	6 38	215 00
Conquerall Banks	172 38	308	4,310 62	25 24	1,507 50	48 88	12 71	181 00
Cross Roads	693 47	916	7,072 98	45 41	588 04	34 10	1 86	106 00
Cross Roads Country Har- bour	194 06	253	4,743 83	22 80	2,358 93	117 72	6 44	150 00
Dartmouth	6,156 02	3,641	39,333 87	297 77	1,300 76	152 83	15 37	61,399 00
Debert Station	387 55	591	8,767 30	49 36	2,032 88	69 28	6 07	173 00
Deep Brook	559 60	764	6,464 60	50 80	1,770 18	139 28	2 48	249 00
Denmark	299 37	411	8,010 26	38 55	3,258 72	346 10	5 19	132 00
Desouise	413 07	1,293	21,482 43	110 62	34,669 87	344 79	4 07	309 00
Digby	5,426 33	4,996	50,414 18	361 90	2,158 61	220 68	7 07	103 00
Dorville's Cove	85 54	45	707 20	4 40	938 34	10 60	2 87	34 00
Dominion No. 4	369 72	783	5,886 51	58 65	1,312 50	31 94	1 86	200 00
Dominion No. 6	1,421 16	1,153	15,533 91	106 89	1,242 26	66 12	1 88	203 00
Durban	149 64	154	2,985 02	14 55	3,081 01	6 46	4 88	70 00
East	266 93	255	4,346 69	22 54	839 67	112 67	3 73	90 00
East Apule River	196 96	924	13,440 37	74 29	595 85	79 18	3 89	137 00
Eastern Harbour	550 36	2,057	35,276 82	183 68	5,672 55	907 99	8 67	31 00
East Pubnico	177 03	289	3,879 14	22 90	2,427 46	101 06	2 65	107 00
Economy	334 69	483	7,111 99	40 16	2,088 16	188 62	5 30	176 00
Eldersbank	345 05	668	10,990 03	57 80	2,453 91	106 30	3 61	12 00
Ellersdale	320 53	748	7,947 03	55 00	2,372 89	120 47	3 29	150 00
Elmsdale	697 32	1,054	14,207 49	85 00	7,439 46	285 43	6 45	37 00
Enfield	290 47	483	6,326 75	36 24	4,071 44	180 65	3 12	141 00
English Town	190 82	391	4,057 91	27 40	1,154 85	81 31	2 03	38 00
Eureka	756 61	644	5,672 13	42 62	1,857 17	345 52	5 70	276 00
Falmouth Station	417 52	688	6,190 50	50 61	1,857 17	128 38	6 61	25 00
Five Islands	369 34	678	9,661 72	85 70	3,004 92	167 96	6 84	309 00
France	761 04	2,533	24,228 77	190 30	7,719 48	42 34	0 53	13 00
Frankville	240 30	371	3,433 60	20 35	779 98	134 83	2 26	35 00
Freepoint	545 95	1,612	28,796 02	141 68	5,512 10	170 03	6 29	297 00

Accounting from September 1, 1914. e Including commission on box rents. f Including special allowance for winter, 1911-12. g Including \$7.07 arrears. h Also 1% on stamp sales.

APPENDIX C—Continued.
 STATEMENT showing the Accounting Offices in operation, etc., in Nova Scotia—Continued.

Name of Office.	Gross Postal Revenue.	Number of Money Orders issued.	Total amount of Money Orders issued.	Total Commission received from Public.	Number of Money Orders paid.	Total amount of Money Orders paid.	Total amount of Postal Notes paid.	Compensation paid to Postmasters on M. O. business.	Compensation paid to Postmasters on P. N. business.	Compensation paid to Postmasters on Annuity business.	Salary.	Forward allowance.	Allowances towards Heat, Fuel and Light.
Frizleton	\$ 243 53	289	\$ 4,035 50	\$ 24 69	125	\$ 2,603 90	\$ 145 00	\$ 12 81	\$ 3 98	\$ 95 00	\$ 9 00	\$ 6 00	
Galbraux	165 00	382	6,331 29	2,726 14	151	145 15	16 79	0 78	0 31	95 00	62 00	6 00	
Gaspereaux	943 44	333	4,037 14	25 70	80	125 60	14 12	2 17	2 16	491 00	16 00	50 00	
Gas's River	145 71	271	4,747 04	512 14	83	63 11	11 25	2 35	2 35	80 00	24 00	6 00	
Glace Bay	9,503 98	9,029	100,481 94	783 41	1,877	25,064 52	1,001 00	379 93	14 95	63,311 00	58 00		
Glenholm	267 80	417	5,097 50	2,183 34	108	1,382 50	94 70	16 76	4 01	168 00	4 00	13 00	
Gleadow	135 37	355	4,198 06	28 26	78	1,382 50	11 70	3 39	1 57	94 00	25 00	6 00	
Gleadow	317 33	777	7,650 33	54 58	271	6,657 38	244 38	33 79	6 13	294 00	70 00	6 00	
Goldboro	106 77	205	4,434 53	8 40	43	1,477 75	62 90	3 47	3 47	70 00	12 00	13 00	
Goldenville	166 77	410	8,467 15	39 43	86	1,479 07	232 30	7 26	4 50	128 00	14 00	25 00	
Grand Etang	223 33	700	13,441 70	62 72	131	2,319 73	133 55	29 51	5 81	240 00	134 00	13 00	
Grand Pré	493 45	862	10,413 20	66 77	133	2,172 41	268 50	35 81	5 10	190 00	62 00	19 00	
Grand River	258 09	268	3,282 42	20 21	72	1,200 65	155 91	11 44	3 35	171 00	160 00	44 00	
Grandville Centre	362 19	387	4,168 74	27 99	283	2,369 35	613 81	18 31	4 08	300 00	294 00	50 00	
Grandville Ferry	917 03	1,139	10,738 16	79 24	278	4,664 18	224 77	49 75	11 27	414 00	204 00	19 00	
Great Village	550 15	1,161	15,807 18	92 48	331	5,262 78	631 54	24 09	1 84	205 00	174 00	19 00	
Greenwich	342 36	588	3,884 46	42 04	48	721 09	68 76	24 69	8 64	573 00	365 00		
Guyborough	1,078 18	1,808	23,552 19	139 31	937	17,631 05	1,277 10	81 69					
Halifax	*134,499 29												
Head office	136,851 54	29,189	436,064 21	3,827 74	67,963	990,876 95	107,355 62		61,886 62				
Sub-office No. 3	756 00										6100 00		
Sub-office No. 4	1,369 00										6100 00		
Sub-office No. 5	930 00	351	3,333 60	25 94			47 40	14 04	0 68			31 00	
Durch Village	436 75										189 00		19 00
Fairview Station	8,096 00	7,816	75,311 08	627 89	79	1,453 70	785 97	313 43	13 78	2300 00	3 00	6 00	
Gortingen Street	1,885 17	3,184	28,738 52	242 07	21	1,965 36	348 95	127 57	2 70	2300 00	25 00	100 00	
Hampton	1,839 95	3,652	39,234 98	239 34	1,143	21,132 02	1,139 37	133 41	12 97	736 00	8 00	19 00	
Havel Hill	280 35	848	9,904 44	61 88	340	6,059 67	234 34	37 88	2 88	174 00	6 00	31 00	
Heatherton	643 11	2,325	29,191 37	206 99	95	1,285 38	92 05	101 95	2 96	310 00	54 00	50 00	
Hebron	299 04	563 03	6,693 30	33 02	132	2,051 32	219 28	15 40	4 93	174 00	31 00	19 00	
Howell	565 83	796	7,213 44	64 25	373	3,309 43	216 73	34 27	3 14	132 50	54 00	33 00	
Hortonville	247 19	664	10,355 50	60 92	402	4,427 14	270 98	20 98	8 03	331 00	4 00	50 00	
Hubbard's	468 00	1,059	14,490 27	31 62	138	2,141 25	153 00	17 70	6 35	468 00	4 00	19 00	
Inchmoul	90 50	1,069	12,415 64	98 45	197	4,682 22	336 59	47 47	3 52	363 80	60 00	6 00	
Ingramport	330 30	447	3,832 30	43 11	51	1,911 79	49 73	36 41	9 21	272 00	101 33	19 00	
Lebanon	2,967 88	3,289	38,551 25	261 67	916	17,747 66	1,244 05	20 41	10 17	307 00	24 00	16 00	
Leonards	393 18	3,318	8,542 51	27 73	107	1,505 30	178 70	140 70	10 17	61,320 00	120 00	16 00	
Leonards Cove	132 03	178	4,706 03	19 85	27	1,460 80	163 75	7 39	2 85	190 00	16 35	6 00	

*Divided as follows:—

SESSIONAL PAPER No. 24

	284 15)	534	6,710 01	41 12	2634	7,032 43	239 34	32 09	4 31	4 72	102 00	18 00
Isaac's Harbour.....	1,467 96	4,502	47,340 35	370 90	3,360 25	3,360 25	335 53	187 08	20 33	4 72	102 00	18 00
Jessie Mills.....	363 56	475	6,799 76	370 90	1,185 55	1,185 55	129 30	19 12		10 76	103 00	27 50
Jordan Falls.....	316 04	54	1,042 03	5 33	1,070 72	1,070 72	97 26	2 47		3 29	103 00	19 00
Kemps.....	355 52	381	6,028 18	32 33	1,377 22	1,377 22	97 56	10 35		4 60	144 00	13 00
Kempsville.....	8,025 52	6,057	73,281 05	804 42	37,507 54	37,507 54	2,785 46	295 07	0 65	21 50	261 00	35 00
Kingsport.....	424 56	6,013	4,917 91	40 40	92 81	92 81	136 73	25 44		2 96	115 00	50 00
Kingston Station.....	577 12	1,143	13,890 40	88 35	2,996	2,996	327 01	48 08		10 84	456 00	50 00
La Have.....	406 84	724	13,176 56	66 17	1,449	1,449	1,200 30	30 45		6 44	192 00	19 00
Lanta Sidling.....	101 35	213	2,565 29	15 00	2 20	2 20	12 15	8 53		1 47	53 00	6 00
L'Ardoise.....	232 68	529	8,126 75	43 55	131	131	3,318 55	149 78		2 18	146 00	13 00
L'Arroy's River.....	193 70	342	3,426 75	38 33	40	40	875 79	116 25		2 02	96 00	6 00
Lawrenceton.....	1,318 12	1,418	13,344 09	98 31	1,970	1,970	24,480 88	2,308 20	0 39	6 03	750 00	100 00
Laseomb.....	221 04	346	3,679 44	23 40	49	49	1,219 45	105 73		8 41	112 00	6 00
Little Bras d'Or.....	177 00	317	3,620 98	23 78	55	55	962 65	13 23		1 10	103 00	6 00
Little River.....	5,142 64	4,167	13,011 56	77 39	86	86	1,013 74	14 33		5 40	118 00	19 00
Liverpool.....	476 14	1,168	4,466 00	18 34	63	63	938 56	68 21		7 40	176 00	88 00
Locheport.....	1,360 52	1,815	16,891 15	124 04	372	372	5,720 25	728 91		1 97	247 00	75 00
Londonderry.....	1,479 53	1,845	17,059 57	129 24	632	632	12,500 36	410 32		6 65	347 00	80 00
Louisburg.....	1,813 14	3,862	39,139 24	286 22	439	439	9,107 17	351 25	1 48	7 20	675 00	87 50
Louisdale.....	100 97	215	5,053 43	22 75	82	82	2,389 52	20 43		4 42	30 00	75 00
Lower Argyle.....	236 99	688	8,107 77	46 00	202	202	4,491 89	175 82		3 51	177 50	16 00
Lower East Pubnico.....	323 21	1,045	15,223 04	82 40	471	471	10,780 20	193 63		4 55	183 00	13 00
Lower L'Ardoise.....	237 13	3,445	5,636 13	33 60	96	96	1,833 56	119 91		8 00	160 00	13 00
Lower Wood Harbour.....	494 45	1,243	35,161 45	182 50	371	371	6,211 84	132 99		3 30	250 00	25 00
Lueneburg.....	5,587 87	6,812	76,847 37	309 93	1,707	1,707	27,797 85	1,612 52	1 00	6 21	400 00	176 00
Lydgate.....	239 00	464	4,860 14	33 05	180	180	3,653 11	202 38		5 63	142 00	13 00
Lyons Brook.....	285 54	384	5,258 67	20 78	39	39	683 11	11 93		5 84	100 00	6 00
McGray.....	117 52	348	4,736 70	27 33	94	94	1,829 56	32 20		3 13	66 00	13 00
McKay's Corner.....	698 01	1,004	13,800 23	82 74	446	446	7,834 23	447 29		5 40	423 00	44 00
Mabou.....	566 79	852	8,077 50	59 12	230	230	3,101 68	261 98		6 25	302 00	51 63
Malbone Bay.....	2,442 41	3,672	38,940 08	288 76	1,140	1,140	20,433 33	1,577 94	1 36	9 64	410 00	146 00
Main-d'Dieu.....	191 00	734	12,427 01	63 89	82	82	1,149 88	39 24		0 97	91 00	6 00
Marble Mountain.....	859 84	830	8,965 77	61 03	412	412	9,047 43	362 30		2 16	439 30	44 00
Margaret Forks.....	236 54	406	6,706 14	24 90	103	103	1,566 03	107 08		6 24	124 50	9 50
Margaret Harbour.....	361 79	830	17,181 62	79 77	334	334	8,018 97	190 50		8 24	281 00	17 00
Margaretsville.....	407 83	1,203	5,051 25	38 12	243	243	3,274 08	211 97		3 82	295 00	29 00
Marion Bridge.....	184 51	529	2,887 95	12 75	60	60	816 44	57 54		1 93	83 00	6 00
Melvern Square.....	496 26	456	4,900 78	33 47	189	189	2,370 33	247 65		7 10	246 00	25 00
Merrimish.....	433 33	434	7,523 19	39 01	151	151	2,580 37	435 14		4 46	169 50	30 00
Mesoganian River.....	638 38	721	14,045 54	67 69	420	420	6,182 30	405 80		7 75	355 00	25 00
Middle Musquodoboit.....	507 29	1,274	24,020 81	118 44	348	348	10,292 75	319 36	14 76	1 48	321 00	38 00
Middle Shawinigo.....	357 29	583	4,165 94	24 10	166	166	1,613 62	208 13		3 03	131 00	43 00
Mildred Station.....	193 77	3,155	32,414 18	227 97	2,907	2,907	57,069 60	2,785 88	2 35	6 83	1,384 00	269 00
Middle West Pictouco.....	512 30	969	10,637 89	54 94	80	80	1,041 91	40 20		3 18	60 00	6 00
Milford Station.....	353 85	443	3,039 17	29 80	102	102	2,173 72	394 87		5 83	261 50	28 00
Mt. Village.....	1,022 96	915	4,494 94	35 00	337	337	4,403 00	410 94		3 25	192 00	19 00
Morden.....	262 17	719	4,490 74	23 00	72	72	919 17	39 77		10 59	487 00	30 00
Mosier's River.....	252 58	119	6,656 36	48 49	125	125	3,262 15	143 21		2 99	116 00	13 00
Mout's Umbcke.....	458 24	358	7,104 22	61 67	162	162	2,469 12	110 53	1 36	0 72	168 00	14 75
Muirgrave.....	1,703 71	2,178	30,254 00	191 64	494	494	7,470 57	547 33		17 35	600 00	75 00
Musquodoboit Harbour.....	1,095 04	1,739	26,657 13	138 21	456	456	3,155 40	388 25	0 66	9 25	413 00	43 00

a Accounting from May 1, 1914.

b Including commission on box rents.

c commission to non-accounting offices.

d For salary, etc., see Auditor General's report.

e Also 1% on stamp sales.

f Including \$2.50 arrears night duty.

g Including \$20 arrears night duty.

APPENDIX C—Continued.
STATEMENT showing the Accounting Offices in operation, etc., in Nova Scotia—Continued.

Name of Office.	Gross Postal Revenue.	Number of Money Orders issued.	Total amount of Money Orders issued.	Total Commission received from Public.	Number of Money Orders paid.	Total amount of Money Orders paid.	Total amount of Postal Notes paid.	Compensation paid to Postmasters on M. O. business.	Compensation paid to Postmasters on S. B. business.	Compensation paid to Postmasters on P. N. business.	Compensation paid to Postmasters on Annuity business.	Salary.	Forward allowance.	Allowance towards Rent, Fuel and Light.
	\$	cts.	\$	cts.	\$	cts.	\$	cts.	\$	cts.	\$	cts.	\$	cts.
Napain Station.....	37 46	196	2,142 06	14 17	61	676 85	27 63	8 45	30 81	2 21	2 21	180 00	5 00	22 00
New Aberdeen.....	1,441 19	3,170	4,489 87	360 03	310	4,448 03	280 98	129 90	30 81	1 83	1 83	741 00	5 00	106 00
New Carleton Place.....	168	903	1,365 53	10 48	19	235 25	21 36	6 55	96	7 07	7 07	60 00	12 00	3 00
New Germany.....	600 94	903	1,657 70	82 42	245	4,010 12	939 11	38 77	26 46	52 50	52 50	285 00	112 00	31 00
New Glasgow.....	18,759 92	7,753	94,389 27	673 66	5,353	78,638 17	8,689 01	303 55	26 46	2 84	2 84	5,473 00	288 00	31 00
Newport.....	703 34	949	13,262 78	47 32	299	3,650 73	631 96	40 85	0 43	6 63	6 63	4,074 00	388 00	44 00
Newport Landing.....	312 82	450	8,108 89	41 66	323	2,969 08	74 84	19 15	0 43	5 58	5 58	166 00	19 00	19 00
New York.....	673 70	1,027	12,347 78	77 57	189	3,653 92	243 53	42 27	34 46	11 57	11 57	322 00	36 00	31 00
New Waterford.....	3,618 41	5,280	68,651 59	518 01	601	7,329 51	443 80	217 21	34 46	3 42	3 42	1,400 00	8 00	200 00
Nictaux Falls.....	310 41	498	4,746 40	33 89	94	1,562 23	153 99	20 86	34 46	6 41	6 41	180 00	12 00	19 00
Niobe.....	396 55	819	16,232 53	79 93	377	4,888 49	96 41	35 60	34 46	3 61	3 61	109 00	12 00	19 00
North Brookfield.....	213 37	377	4,748 43	29 19	145	1,523 14	45 35	16 53	34 46	1 36	1 36	136 00	14 00	43 00
North Lochaber.....	584 95	109	2,186 50	10 31	52	1,923 14	45 35	20 00	34 46	5 88	5 88	292 00	14 00	31 00
Northport.....	246 83	463	7,035 41	49 56	154	2,112 44	159 50	20 00	7 84	14 55	14 55	328 00	1 00	13 00
North Sydney.....	5,987	5,987	86,829 45	478 94	2,809	42,014 23	3,007 60	267 97	7 84	14 55	14 55	3,241 00	230 00	13 00
Old Bara.....	357 81	301	3,759 08	23 27	85	1,233 75	327 15	79 96	34 15	3 79	3 79	138 00	13 50	13 00
Old Bridgport.....	1,020 86	1,950	25,311 14	221 62	194	3,343 68	327 15	79 96	34 15	5 12	5 12	550 00	4 00	50 00
Oldham.....	244 23	165	4,438 71	10 10	18	216 24	24 80	6 75	34 15	1 69	1 69	116 00	4 00	13 00
Orangetdale.....	369 66	395	6,369 85	33 35	351	3,312 46	241 92	18 31	6 05	5 64	5 64	221 00	20 00	25 00
Oxford.....	3,767 82	2,488	26,733 33	177 99	1,900	33,567 54	2,289 94	117 82	6 05	18 94	18 94	1,280 00	33 50	175 00
Paradise.....	663 01	738	6,431 60	49 46	173	2,868 57	201 97	31 25	10 31	4 73	4 73	288 00	35 32	31 00
Parsons.....	3,863 55	3,552	32,443 56	242 63	1,807	30,395 66	2,565 70	160 15	10 31	12 09	12 09	1,262 00	84 00	43 75
Petite Rivière Bridge.....	399 31	533	5,796 47	42 02	160	2,898 84	147 35	24 02	0 48	6 40	6 40	1,921 00	8 00	19 00
Pictou.....	8,455 90	4,345	58,712 18	360 80	3,442	61,602 97	4,461 84	200 12	3 29	43 20	43 20	2,911 00	230 00	19 00
Pictou Landing.....	163 45	119	1,793 68	9 54	50	635 99	69 71	5 26	0 48	2 27	2 27	151 00	6 00	6 00
Plymouth.....	300 21	801	11,006 92	64 41	106	2,458 66	162 99	33 10	3 29	2 18	2 18	94 00	19 00	19 00
Point Tupper.....	366 71	516	5,444 83	36 95	76	968 23	73 39	21 40	0 48	7 45	7 45	227 00	25 00	25 00
Port Dufrin.....	354 83	83	1,906 20	8 62	51	628 54	213 43	3 83	0 48	7 57	7 57	109 00	19 00	19 00
Port Greville.....	515 02	1,054	12,375 21	78 40	283	4,189 75	218 85	44 99	0 48	9 44	9 44	329 00	60 00	28 00
Port Hastings.....	625 61	447	10,615 66	48 95	213	6,285 47	230 81	19 21	0 48	12 65	12 65	354 00	420 00	44 00
Port Hawkesbury.....	1,531 34	1,521	18,612 69	113 32	491	8,413 54	900 20	65 75	0 48	12 85	12 85	763 00	12 00	100 00
Port Hood.....	1,083 60	1,555	20,983 74	123 89	903	18,549 53	926 33	72 35	0 48	9 68	9 68	585 00	15 00	50 00
Port Hood Mines.....	160 33	258	2,302 47	16 94	52	822 98	77 80	9 80	0 48	3 11	3 11	98 00	6 00	6 00
Port Howe.....	157 10	258	3,559 14	20 86	110	917 33	209 18	10 64	0 48	1 19	1 19	50 00	13 00	13 00
Port la Tour.....	228 99	321	4,856 14	26 35	99	1,749 97	86 31	13 73	0 48	3 48	3 48	102 00	13 00	13 00
Port Lorne.....	233 57	498	7,081 01	39 75	171	3,008 06	396 54	21 03	0 48	2 85	2 85	142 50	41 00	41 00
Port Malbank.....	658 22	845	8,978 30	61 25	371	5,831 45	182 12	37 40	0 48	4 32	4 32	348 00	25 00	25 00
Port Medway.....	432 40	581	3,249 37	40 78	181	3,429 55	61 81	25 45	0 48	2 18	2 18	239 00	24 00	24 00
Port Mexico.....	1,903 31	1,903	17,704 94	111 96	164	2,913 19	175 00	57 90	13 88	2 21	2 21	527 00	34 00	50 00
Port Mouton.....	322 90	369	4,368 23	27 18	67	1,301 73	116 10	12 91	0 48	0 12	0 12	179 00	19 00	19 00
Port Neve.....	133 34	346	3,268 95	22 48	53	1,584 23	167 79	1 36	0 48	1 36	1 36	27 00	6 00	6 00
Port Williams.....	418 18	1,211	17,442 18	90 80	368	2,584 70	330 93	52 02	0 48	4 32	4 32	427 00	27 00	50 00

SESSIONAL PAPER No. 24

Proseant	131 20	35	810 00	3 90	16	237 10	30 60	1 65	0 83	6 01	71 00	6 00
Pulman Head	530 29	907	12,212 95	70 15	642	14,313 05	254 77	42 70			255 00	25 00
Pugwash	1,970 01	2,478	37,074 62	205 32	706	19,370 63	909 10	105 78	8 98	21 50	693 00	100 00
Pugwash Junction	167 09	238	3,653 28	25 85	151	2,145 77	203 21	13 91			583 00	0 00
Queensport	217 67	238	2,191 84	37 48	111	1,490 84	87 89	10 05			139 00	9 50
Reserve Mines	571 83	1,039	11,554 53	87 88	333	4,192 84	115 44	4 57	4 16	6 71	335 00	34 50
River Bourgeois	201 95	218	6,658 08	25 61	329	15,653 22	254 01	15 21			102 00	13 00
River Dennis Station	219 38	150	3,988 61	11 50	52	865 31	115 44	6 52			131 00	13 00
River Hebert (West Side)	1,597 53	2,405	20,312 59	174 05	447	8,258 53	376 64	101 08	0 79	10 53	623 00	32 00
River John	336 37	1,612	22,021 63	122 90	443	8,240 55	620 70	66 03			434 00	50 00
Riverport	365 09	767	10,170 21	60 21	126	2,149 28	53 25	31 94			202 00	25 00
Rose Bay	230 63	588	9,729 39	49 57	40	506 69	53 40	22 72			105 00	13 00
Roseway	115 21	219	3,811 46	20 65	39	474 61	20 25	9 15			31 00	6 00
Round Hill	397 19	614	4,622 19	39 84	149	2,657 18	195 86	26 05			36 00	6 00
St. Andrews	196 36	359	3,347 14	29 08	95	1,734 85	89 40	14 99			190 00	19 00
St. Croix	308 42	183	3,083 58	16 33	67	1,192 47	88 20	7 99			186 00	18 00
St. Peters	1,391 15	1,313	13,131 95	89 64	406	9,615 10	706 71	57 60			666 00	150 00
Salmon River	149 71	545	19,908 91	99 84	233	5,782 38	72 65	24 13			252 00	6 00
Sandy Cove	370 50	751	8,005 85	31 47	213	2,612 00	45 60	10 25			215 00	19 00
Sandy Point	319 53	232	3,105 77	17 95	97	2,788 19	216 09	32 17			166 00	19 00
Saulterville	203 35	363	3,909 03	90 78	89	2,675 26	245 46	10 54			13 00	13 00
Scott's Village	696 01	692	10,769 75	59 51	243	1,954 38	118 79	15 41			114 00	13 00
Scott's Station	110 41	734	2,735 04	13 10	23	4,270 76	319 67	40 11			369 00	38 00
Sheet Harbour	248 57	741	8,925 33	36 38	127	2,470 62	70 52	30 91			116 00	31 00
Sheet Harbour	257 27	949	12,431 98	60 36	265	5,517 05	421 96	28 61	0 98	15 22	334 00	33 00
Shelburne	2,655 09	3,378	35,283 23	254 89	1,068	22,496 22	1,463 08	146 10			292 00	86 00
Shelburne	1,412 47	1,175	15,309 65	89 72	413	8,376 81	1,654 83	91 59			625 00	396 00
Shelburne	173 87	283	3,308 60	18 51	57	1,380 17	102 87	7 27			30 00	1 00
Shelburne Bridge	1,893 00	2,218	21,245 03	150 71	883	10,859 60	1,137 05	11 85	0 38	4 50	99 00	6 00
Ship Harbour	147 45	402	5,869 13	30 36	101	1,006 29	114 99	16 96			833 00	180 00
Subsidiary	304 26	395	1,476 55	10 55	109	1,912 05	129 41	20 93			146 00	16 00
Somers	304 26	395	1,476 55	10 55	109	1,912 05	129 41	20 93			146 00	16 00
South	284 62	117	5,877 89	33 06	134	1,591 03	55 45	15 46			106 00	9 50
South Dartmouth	403 91	453	19,210 69	71 70	134	1,271 00	156 10	26 02			139 00	19 00
South Ovens	771 51	1,002	4,565 42	3 00	168	1,846 47	183 05	18 52			122 50	80 00
South Ovens	471 15	453	6,269 45	38 75	130	2,007 81	198 05	18 50			185 00	6 00
Springhill	6,015 00	78 00	18,331 00	338 75	120	3,796 14	158 69	30 80			174 00	10 00
Springhill	283 48	318	72,164 41	510 93	2,720	34,899 83	2,701 77	50 58			289 00	19 42
Springhill Junction	155 05	208	2,263 45	14 90	90	1,722 21	97 57	330 58	42 46	10 74	209 00	19 42
Springhill Junction	155 05	208	2,263 45	14 90	90	1,722 21	97 57	330 58			209 00	19 42
St. Charles Road	217 51	5,291	5,153 75	424 17	1,402	22,126 98	1,828 97	226 80	98 27	19 49	1,622 00	235 00
St. Charles Road	4,543 72	1,453	23,800 86	133 17	654	11,903 50	589 47	64 60	4 45	12 84	645 00	75 00
St. John's	140 00	140	1,810 83	10 77	50	1,703 50	60 21	6 10			10 00	6 00
St. John's	173 37	317	6,971 73	29 08	136	1,653 26	171 57	14 04			184 00	19 00
St. John's	223 24	99	2,307 83	10 35	146	5,079 12	23 50	5 42			57 00	6 00
Sydney	23,138 55	12,192	194,325 15	1,438 23	8,212	127,243 77	8,358 23				9,504 84	6 00
Tatamagouche	1,000 00	7,730	84,330 28	688 83	997	12,438 24	670 01	319 17	44 01	11 57	150 00	6 00
Tatamagouche	5,452 39	258	5,372 91	24 07	50	7,593 46	30 00	10 52			83 00	6 00
Tatamagouche	376 00	790	12,966 86	65 80	96	1,983 60	171 11	32 56			240 00	19 00
Tatamagouche	1,227 83	1,496	20,239 70	118 60	1,036	14,448 68	1,112 71	70 40	3 26	11 00	510 00	50 00

e Including \$10 Special Forward. f Including \$10 Special Forward. g Accounting from March 1, 1915. h Accounting from May 1, 1914. i Also 1% on stamp sales.

STATEMENT showing the Accounting Offices in operation, etc., in Nova Scotia—Continued.

APPENDIX C—Continued.

Name of Office.	Gross Postal Revenue.	Number of Money Orders Issued.	Total amount of Money Orders Issued.	Total Commission received from Public.	Number of Money Orders paid.	Total amount of Money Orders paid.	Total amount of Postal Notes paid.	Commission paid to Postmasters on M. O. business.	Commission paid to Postmasters on S. B. business.	Commission paid to Postmasters on P. N. business.	Salary.	Forward allowance.	Allowance towards Rent, Fuel and Light.
	\$ cts.		\$ cts.	\$ cts.		\$ cts.	\$ cts.	\$ cts.	\$ cts.	\$ cts.	\$ cts.	\$ cts.	\$ cts.
Thompson's Station	221 90	253	3,045 01	18 60	57	680 12	145 65	10 60	0 61	3 13	117 00	46 00	13 00
Thorburn	492 02	472	5,939 15	36 43	236	3,434 45	321 41	21 24	0 61	3 46	232 00	31 00	31 00
Tilnish	165 76	107	3,967 16	17 68	76	1,103 27	157 81	7 41		3 95	82 00		6 00
Tivoli	403 94	1,933	32,454 95	169 15	100	1,715 57	178 99	78 32	2 42	6 78	200 00		19 00
Trebock Mines	289 62	380	4,049 00	23 14	155	4,183 31	707 90	12 25		4 65	144 00		13 00
Tracadie	323 67	316	4,765 69	29 21	171	2,765 91	100 89	14 35		4 65	162 00	8 00	19 00
Trenton	2,461 52	1,826	15,432 93	128 89	335	4,609 16	430 32	76 36		5 32	1,128 00	4 00	175 00
Truro	26,069 89	9,088	95,909 93	721 45	8,710	132,300 03	13,528 39	45 84		4 98	7,170 00	0 00	25 00
Tusket	517 07	963	16,534 14	87 19	722	19,663 42	329 99	45 84		3 90	300 00	0 00	35 00
Upper Kennetcook	244 93	296	5,388 60	28 10	71	1,184 48	103 07	11 38		3 86	129 00	7 00	13 00
Upper Musquodoboit	425 31	511	10,608 74	48 57	179	3,214 20	315 65	22 35		6 86	190 00	55 00	19 00
Upper Port la Tour	160 34	229	4,665 98	22 05	125	2,441 30	154 99	70 41		2 49	309 50		9 50
Upper Steviacko	816 43	603	12,352 70	35 44	328	2,251 64	213 70	27 37	15 72	3 01	357 00	80 00	44 00
Wallace	843 10	1,865	30,131 59	137 46	524	9,645 49	357 56	79 94	7 83	6 90	618 50	19 00	60 00
Walton	426 97	1,014	9,268 76	69 29	108	2,492 73	409 53	41 94		1 53	252 00	34 00	30 00
Waterville	915 94	299	9,781 70	31 94	282	4,965 15	405 53	30 70	0 95	1 47	413 00	48 00	50 00
Waverley	108 64	299	3,369 07	19 98	174	4,450 58	35 69	30 70		1 97	181 00		9 50
Wedport	286 25	742	12,662 09	90 86	129	4,395 28	174 43	3 44		5 17	151 00		13 00
Westworth Centre	389 02	209	4,631 06	30 82	123	1,894 61	163 59	33 00		5 81	188 00	14 00	3 00
West Arichat	315 08	294	10,727 51	27 45	150	15,897 61	262 72	14 45		2 90	158 00	126 00	19 00
West Bay	315 39	328	7,927 97	35 18	149	2,695 58	73 67	16 05		4 87	80 00	4 00	28 00
West Branch River John	182 58	1,812	92,589 11	105 17	971	3,617 17	369 87	48 51		3 83	237 00	16 00	95 00
Westchester Station	482 58	1,876	11,517 63	59 96	171	3,983 55	105 12	39 36		4 27	114 00		13 00
West Gore	555 51	880	6,086 48	27 75	492	3,043 70	61 55	12 48		3 83	156 00	8 00	19 00
West La Have	337 36	1,520	91,634 83	124 03	279	3,583 69	250 40	63 83	13 59	8 49	473 50		19 00
Westport	719 58	1,250	10,577 48	50 82	179	3,389 73	195 37	23 15		7 50	170 00		19 00
West Pambou	333 56	1,157	3,726 03	16 27	37	3,07 96	107 17	6 05		3 49	139 00	40 00	13 00
West River Station	297 10	5,245	46,422 47	372 95	1,296	18,223 58	1,711 76	222 68	4 58	5 92	91 50	30 00	100 00
Westville	3,897 08	1,900	23,680 06	147 54	1,134	16,092 35	888 03	85 70	3 93	7 79	220 00	106 50	25 00
Weymouth	2,063 67	1,470	5,538 13	35 18	934	1,493 17	121 11	19 94		4 39	94 00	48 00	5 00
Weymouth North	3,829 59	723	16,103 07	69 90	102	2,829 97	111 02	39 99		2 67	1,266 00		38 00
Whitehorn	162 08	3,939	49,144 15	379 61	497	6,928 00	425 27	102 48	2 30	5 10	368 00	155 00	16 00
Whitney Pier	601 65	3,024	7,721 17	47 41	240	6,329 36	370 15	98 84		2 42	147 00		16 00
Wilcox	296 17	43	5,523 05	3 30	19	190 36	5 25	1 81		1 80	79 00		6 00
Wilcox Branch	192 37	267	3,147 14	19 05	73	834 33	138 06	11 41		2 42	116 00		13 00
Willemadale East	192 74	184	1,760 01	12 62	81	1,136 00	45 05	8 05		1 80	7 37		6 00
Windsor	10,586 10	6,745	78,195 11	534 59	4,071	72,476 12	4,081 35	306 51	29 05	32 70	4 60	3,346 00	91 53
Wolfeville	7,010 70	4,937	31,334 07	379 70	3,158	68,520 99	4,174 03	293 70	0 81	24 75	2,367 91	12 00	27 08
Yarmouth	16,049 22	9,326	75,600 17	504 75	9,310	146,796 06	9,029 08	346 22	18 83	14 02	4,639 00	452 00	
Yarmouth North	1,068 00	940	8,448 60	67 59	106	3,091 63	186 17	41 40		4 02	550 00		75 00

SESSIONAL PAPER No. 24

Non-accounting Post. Of- fices,.....	97,322 20									24,312 00	2,109 71	2,325 90
1,888—Value of postage stamps affixed to postal notes,.....	607,489 23											
Totals,.....	650,688 03	426,501	5,376,555 47	36,136 68	222,702	3,613,895 53	294,342 46	15,930 55	668 24	3,781 05	98 41	11,115 35

z Including commission on box rents.

APPENDIX C—Continued.
 PROVINCE OF NEW BRUNSWICK.

STATEMENT showing the Accounting Offices in operation, the Gross Postal Revenue, the number and amount of Money Orders issued and paid, and the amount of Commission thereon; the value of Postal Notes paid; and the Compensation, Salary and Allowances paid to the Postmaster at each Office respectively, during the year ended March 31, 1915.

Name of Office.	Gross Postal Revenue.	Number of Money Orders issued.	Total amount of Money Orders issued.	Total Commission received from Public.	Number of Money Orders paid.	Total amount of Money Orders paid.	Total amount of Postal Notes paid.	Compensation paid to Postmasters on M. O. business.		Compensation paid to Postmasters on P. N. business.		Salary.	Forward allowance.	Allowance towards Rent, Fuel and Light.
								\$	cts.	\$	cts.			
Admiralville	159 61	317	1,721 97	25 05	108	1,910 23	142 00	\$	cts.	\$	cts.	100 00	\$	cts.
Albert	705 79	1,534	21,272 33	131 50	303	2,907 24	464 28	0	45	3 51	8 00	393 00	8 00	6 00
Alma	367 91	1,345	17,037 73	101 57	84	1,047 11	217 60	54 61	5 85	5 85	4 00	301 00	4 00	31 00
Amalgam	237 81	482	5,832 59	37 22	86	1,789 39	60 53	20 14	1 75	1 75	35 00	101 00	35 00	13 00
Anderson Siding	514 21	696	15,280 97	70 25	53	1,547 43	399 20	28 37	4 88	8 01	8 00	186 00	8 00	19 00
Andover	892 00	793	9,819 10	66 56	255	2,824 03	440 63	33 03	6 03	6 03	300 00	300 00	300 00	38 00
Apoahqui	758 05	770	9,105 76	58 36	201	3,172 00	303 03	32 81	1 98	1 98	300 00	300 00	110 60	38 00
Aroostook Junction	403 30	207	4,629 12	28 51	24	216 12	193 35	12 12	3 66	3 66	264 50	264 50	22 00	19 00
Basin Verte	346 40	288	5,192 73	31 21	131	1,545 05	340 82	16 87	5 54	5 54	171 00	171 00	115 00	13 00
Baker Brook	281 96	264	5,074 74	23 77	30	708 52	80 47	10 86	5 51	5 51	115 00	115 00	74 00	13 00
Bass River	288 00	283	5,171 31	25 53	243	3,050 26	195 11	13 77	5 49	5 49	500 00	500 00	44 00	50 00
Bath	1,418 40	1,513	19,033 83	118 02	316	6,371 93	529 07	63 76	6 33	5 92	41 00	74 00	74 00	13 00
Beaumont	3,272 41	3,280	37,236 58	314 05	1,266	24,066 08	2,371 58	143 86	25 09	35 11	700 00	700 00	24 00	75 00
Bayfield	1,728 02	1,924	22,914 38	149 06	223	3,066 24	448 55	79 19	3 57	13 59	602 00	602 00	24 00	25 00
Bayfield	440 69	1,774	22,914 38	149 06	223	2,780 73	382 34	72 47	3 87	5 43	342 00	342 00	147 50	16 00
Beaver Harbour	293 31	918	12,141 69	71 57	265	14,961 84	109 88	59 37	3 87	3 87	258 00	258 00	31 00	31 00
Benton	490	490	7,541 24	41 27	167	1,868 30	165 80	21 31	5 40	24 12	58 00	58 00	44 00	44 00
Blackville	798 97	762	12,389 36	72 33	233	2,365 34	432 34	52 15	5 40	0 25	412 00	412 00	50 00	13 00
Bloomfield	89 92	288	4,535 41	22 76	23	192 28	145 05	19 33	1 75	1 75	144 00	144 00	3 00	3 00
Bloomfield Station	859 89	488	7,011 55	29 52	86	894 20	145 05	19 33	1 75	1 75	144 00	144 00	3 00	3 00
Bloomfield	935 80	562	8,353 37	37 43	103	1,894 62	339 40	14 21	5 02	5 02	287 00	287 00	68 00	30 00
Bristol	1,912 54	2,279	24,175 39	158 79	109	1,903 41	628 60	70 16	3 06	3 06	324 00	324 00	163 00	30 00
Buctouche	750 07	1,708	12,872 79	83 79	113	11,893 97	1,177 90	49 70	0 20	14 73	370 00	370 00	18 00	44 00
Burtis Corners	432 07	1,022	10,869 03	50 17	383	4,952 96	472 73	33 04	3 72	3 72	370 00	370 00	33 00	13 00
Burnham Ridge	283 00	553	10,439 43	43 07	283	1,072 03	152 63	23 04	3 69	3 69	43 00	43 00	43 00	13 00
Cambridge	6,327 18	6,327	67,798 43	439 52	2,821	41,012 03	3,437 17	281 69	6 69	6 69	43,775 00	43,775 00	190 00	31 00
Campobello	490 58	6,327	14,241 06	64 06	1,225	9,070 80	300 65	70 65	5 22	5 22	375 50	375 50	50 00	41 00
Cape Bald	334 47	1,931	24,928 09	127 37	270	5,843 13	316 65	71 36	11 63	4 10	311 00	311 00	13 00	13 00
Cape Barr	1,473 50	1,515	15,545 48	82 55	1,091	2,587 83	244 43	40 93	3 57	7 00	294 00	294 00	124 00	75 00
Carleton Place	127 96	1,277	2,408 37	124 70	866	5,637 31	543 73	66 38	5 43	1 92	88 00	88 00	33 34	6 00
Carleton Place	1,373 96	1,277	2,408 37	124 70	866	5,637 31	543 73	66 38	5 43	1 92	88 00	88 00	33 34	6 00
Centerville	3,277 02	1,150	16,192 91	66 25	340	5,209 98	827 06	40 34	18 65	17 49	551 00	551 00	33 34	30 00
Chatham	8,036 97	3,097	67,457 81	444 06	2,353	33,710 91	4,339 36	248 39	39 73	39 73	42,790 00	42,790 00	283 00	75 00
Chatham	1,461 77	1,299	16,661 72	102 57	350	8,180 36	703 10	52 90	0 32	31 13	491 00	491 00	41 00	41 00

SESSIONAL PAPER No. 24

Cher	358 48	2561	4 328 44	31 22	491	1 408 25	157 51	10 89	1 92	1 53	126 00	15 00
Clifton	188 25	2651	4 1153 33	29 24	407	1 740 66	11 31	1 92	1 92	1 92	104 00	13 00
Conover	380 25	4400	8 620 33	44 00	1777	9 011 06	203 78	30 35	1 72	1 72	104 00	11 00
Cody	188 25	55 40	8 547 04	55 40	1461	2 250 91	193 89	30 19	3 66	3 66	174 50	16 00
Coldstream	454 91	51	1 155 14	5 35	301	463 82	66 21	2 04	0 63	0 63	240 50	28 00
Cole's Island	474 91	68	1 279 13	6 30	322	783 38	98 21	3 34	3 70	3 70	192 00	19 00
Collins	229 85	461	6 053 12	27 39	48	1 270 97	52 40	18 29	0 25	0 25	101 00	13 00
Corn Hill	105 06	383	4 957 17	28 37	33	1 603 88	83 45	13 65	4 18	4 18	92 00	6 00
Cross Creek	511 78	461	7 014 83	40 05	103	2 958 79	204 50	19 47	3 38	3 38	238 00	25 00
Cumberland Bay	313 28	225	5 342 38	18 36	42	1 550 23	104 38	9 42	6 09	6 09	143 00	13 00
Dalhousie	3 106 80	1 881	22 101 64	144 44	500	8 847 60	1 145 66	80 24	20 53	20 53	4 227 50	35 00
Debec	537 45	4 587	10 058 66	49 63	154	2 341 25	246 91	31 12	10 10	10 10	473 00	50 00
Donkton	1 062 65	670	13 105 41	62 93	150	3 032 56	607 40	28 30	11 33	11 33	832 00	125 00
Dorchester	2 229 83	3 671	37 441 60	162 99	903	17 602 27	1 218 00	114 48	15 36	15 36	180 00	22 00
Douglasville	400 06	760	9 063 06	27 88	86	1 035 28	343 08	31 26	5 81	5 81	180 00	3 75
Durham Bridge	1 448 37	3 329	3 711 80	6 409 66	54	4 211 17	655 24	45 76	3 97	3 97	689 00	4 00
East Florenceville	452 34	3 341	6 408 82	14 548 82	204	1 288 13	107 00	13 46	4 16	4 16	100 00	15 00
East St. John	202 35	3 329	3 711 80	6 409 66	28	5 501 87	59 70	13 92	8 25	8 25	230 00	25 00
Edmundston	452 34	686	31 603 44	207 99	60	21 245 71	3 789 17	28 62	3 11	3 11	102 50	30 00
Ed River Crossing	320 43	686	11 346 90	60 33	78	1 384 43	182 53	28 62	8 25	8 25	205 00	25 00
Elgin	571 44	1 721	37 910 37	167 42	420	7 736 60	419 14	73 04	7 05	7 05	162 50	19 00
Elm Tree	3 734 20	1 290	9 997 80	62 70	110	1 574 58	381 00	34 06	3 32	3 32	205 00	31 00
Fairville	705 24	2 960	11 314 03	95 40	416	6 753 92	550 27	55 76	0 76	0 76	126 00	13 00
Florenceville	705 24	731	11 330 11	61 28	270	4 544 00	405 01	31 44	8 42	8 42	231 00	38 00
Fredonction	28 742 91	5 226	83 854 34	532 44	8 669	139 734 76	22 848 15	11 30	3 78	3 78	295 00	31 00
Fredericton Junction	384 25	260	6 629 78	20 50	91	1 937 12	214 80	11 30	6 52	6 52	458 00	50 00
Gagetown	961 79	913	10 853 42	71 35	353	7 073 14	828 53	49 04	3 67	3 67	167 00	23 00
Gibson	682 22	590	6 476 39	43 83	135	2 013 01	241 81	24 55	2 96	2 96	447 00	50 00
Glassville	513 124	541	11 068 04	53 21	143	2 988 31	268 47	23 07	8 23	8 23	205 00	25 00
Granville Aase	445 12	630	8 563 19	49 65	207	2 659 02	369 13	27 27	3 94	3 94	240 00	25 00
Grand Falls	2 016 53	3 536	47 872 72	252 00	501	9 177 33	748 53	146 65	0 67	0 67	4971 00	112 00
Grand Harbour	512 63	7 709	17 502 52	76 37	90	1 355 18	119 65	29 20	5 53	5 53	268 00	25 00
Grand View	56 89	45	976 55	4 52	3	119 40	5 03	1 83	0 67	0 67	34 97	3 00
Great Shemogue	139 85	242	3 194 96	19 01	84	1 392 50	239 00	10 62	2 80	2 80	77 00	6 00
Hampstead	225 58	623	11 148 20	63 56	120	3 177 76	76 18	26 12	1 73	1 73	101 00	13 00
Hampton	651 55	1 060	10 001 08	74 51	503	9 552 03	273 46	47 43	5 04	5 04	345 00	35 00
Harcourt	839 23	1 408	20 153 71	113 33	373	5 919 16	620 52	60 05	0 72	0 72	410 00	88 00
Hartland	2 061 24	2 262	33 808 99	185 15	701	10 267 19	1 765 74	98 09	19 06	19 06	4902 50	44 00
Harvey	257 99	543	7 463 15	44 28	88	1 449 15	164 41	42 60	3 26	3 26	301 00	33 00
Harvey Station	600 88	468	9 596 03	45 35	220	4 142 13	237 55	20 92	8 29	8 29	149 00	28 00
Haxfield Point	517 49	322	2 754 17	15 11	76	1 489 72	140 37	7 16	1 87	1 87	215 00	24 00
Hawkeahaw	108 17	1 660	6 030 28	30 11	31	1 595 64	76 00	13 19	1 65	1 65	71 00	9 00
Hillsborough	1 601 55	1 396	20 927 80	138 06	564	7 556 15	997 37	80 00	8 27	8 27	4704 00	40 00
Hopewell Cape	459 55	580	7 061 22	35 44	314	4 022 03	501 74	18 74	5 00	5 00	143 00	14 00
Hopewell Hill	235 56	270	6 158 79	40 74	101	1 450 46	137 33	24 21	1 68	1 68	116 50	13 00
Roy's Station	199 02	270	3 772 91	23 27	62	680 61	236 74	11 42	2 25	2 25	111 00	13 00
Inkerman	204 41	548	7 284 71	42 98	23	1 629 85	72 19	22 25	0 79	0 79	155 50	10 00
Jacksonville	237 20	323	5 229 02	28 13	72	1 473 01	137 75	13 64	2 90	2 90	305 00	38 00
Jennings	795 55	458	7 306 70	19 25	171	2 482 80	387 23	20 03	6 49	6 49	70 00	6 00
Jaquet River	191 41	1 076	3 110 06	19 25	61	1 292 11	59 47	10 53	1 20	1 20	30 00	4 00
Kedgewick	166 89	224	8 851 36	20 94	23	1 676 48	459 60	43 53	4 32	4 32	164 00	19 00
Keswick Ridge	274 84	313	3 275 55	20 74	41	663 88	83 91	9 19	3 74	3 74	61 00	5 32
Kilburn	189 06	276	2 428 94	25 48	68	980 91	179 19	8 96	3 97	3 97	138 00	13 00
Kingston Kings	217 36	318	3 915 75	26 50	81	1 489 81	141 53	11 72	0 03	0 03	89 00	6 00
Kouchibougan	125 18	442	8 156 89	39 60	21	1 473 87	43 48	13 50	4 29	4 29	120 00	13 00
Lake Baker	161 08	48	1 785 75	6 45	3	63 20	58 31	17 80	3 03	3 03	83 00	6 00
Lakeville						63 20	94 10	1 95	0 69	0 69	91 00	6 00

a. Non-accounting from March 1, 1915.
 b. Office closed from Nov. 2, 1914.
 c. Accounting from Jan. 1, 1915.
 d. Including commission on box rents.
 e. For salary, etc., per Auditor.

APPENDIX C—Continued.

STATEMENT showing the Accounting Offices in operation, etc., in New Brunswick—Continued.

Name of Office.	Gross Postal Revenue.	Number of Money Orders issued.	Total amount of Money Orders issued.	Total Commission received from Public.	Number of Money Orders paid.	Total amount of Money Orders paid.	Total amount of Postal Notes paid.	Compensation paid to Postmasters on M. O. business.	Compensation paid to Postmasters on P. N. business.	Compensation paid to Postmasters on A. M. business.	Salary.	Forward allowance.	Allowance towards Rent, Fuel and Light.
	\$ cts.		\$ cts.	\$ cts.		\$ cts.	\$ cts.	\$ cts.	\$ cts.	\$ cts.	\$ cts.	\$ cts.	\$ cts.
Lambertville	145 36	806	10,109 81	61 75	24	404 79	27 51	32 45	7 51	2 30	110 50	54 00	9 50
Lamesque	277 71	616	8,447 68	49 35	26	357 91	92 94	24 90	7 51	2 30	143 00	54 00	13 00
Leopold	271 94	488	5,405 04	35 92	38	678 67	35 86	19 90	11 06	3 35	119 00	57 00	13 00
Longville	1,340 31	1,056	14,656 39	90 70	219	3,321 62	927 75	43 59	11 06	3 35	571 00	75 00	75 00
Lord's Cove	160 43	695	11,128 31	58 45	86	1,210 62	40 50	23 66	4 20	1 20	50 00	20 00	6 00
Lower Hainaville	219 46	107	2,779 17	11 80	12	236 85	148 11	4 36	6 04	2 00	243 00	18 00	22 84
Lower Southampton	572 53	117	2,514 21	11 45	16	388 45	148 11	4 34	6 04	2 00	243 00	18 00	22 84
a Lower Southampton	1,978 59	829	11,635 04	75 44	1,083	4,738 12	417 27	43 99	3 92	1 20	858 00	15 00	100 00
MacAdam Junction	141 28	632	10,383 00	65 66	44	6,055 45	432 13	25 72	2 52	0 85	636 00	6 00	6 00
Mac's Bay	1,347 90	1,041	10,338 45	73 57	457	1,213 86	432 88	15 05	4 52	1 30	636 00	12 00	13 00
Marysville	267 96	362	5,439 55	32 98	57	1,213 86	432 88	15 05	4 52	1 30	636 00	12 00	13 00
Medford	183 89	189	2,893 61	15 84	68	907 11	37 06	8 24	3 08	0 85	139 00	13 00	13 00
Medicine	206 71	367	7,540 37	85 15	54	734 06	183 20	15 24	4 78	1 30	109 00	44 00	50 00
Memranook	400 87	890	14,439 56	74 85	390	5,644 74	263 58	38 31	2 11	0 65	259 00	50 00	25 00
Middle Sackville	886 10	299	4,658 88	24 87	119	1,223 89	232 33	13 18	8 72	2 50	451 00	4 00	50 00
Milberton	889 76	640	8,963 17	85 70	371	2,170 07	379 66	27 31	10 47	3 29	429 00	4 00	75 00
Milburn	1,390 13	1,158	12,042 47	85 70	371	4,990 51	386 45	50 26	16 83	4 97	288 00	42 32	31 00
Milville	955 35	1,136	17,190 65	103 17	166	2,024 19	314 82	47 25	7 29	2 29	493 00	80 00	50 00
Minto	860 75	1,048	18,049 12	103 13	166	2,097 31	475 54	42 95	14 88	4 38	573 45	30 00	13 00
Moncton	38,294 77	5,850	82,222 02	533 88	13,360	210,235 21	20,314 35	9 11	2 59	0 85	131 00	30 00	13 00
Moore's Mills	292 04	230	2,920 50	16 70	31	426 73	13 12	3 33	3 16	0 90	50 00	8 00	6 00
Morehouse	83 67	83	1,109 36	6 42	1	10 00	66 69	3 33	3 16	0 90	50 00	8 00	6 00
Mount Carmel	163 82	438	8,739 79	41 74	84	1,898 65	108 28	15 36	6 91	2 00	77 50	8 00	6 00
Mount Pleasant	164 83	190	3,165 44	17 69	11	126 37	161 90	11 64	1 37	0 35	93 00	12 00	6 00
Narrows	180 23	271	3,586 34	21 19	80	1,371 63	41 00	7 72	3 49	1 00	70 00	12 00	6 00
Nauyasauk	297 71	133	1,965 95	11 54	46	490 00	60 72	5 22	3 49	1 00	70 00	12 00	6 00
Nauyasauk	180 50	67	1,423 78	6 85	5	1,423 78	6 85	2 76	4 24	1 20	121 00	4 00	13 00
Negouac	169 94	143	4,526 39	37 69	41	1,027 83	76 00	6 19	7 96	2 30	393 00	4 00	6 00
Newcastle	7,131 45	4,611	43,533 42	130 69	1,767	38,180 10	6,157 29	207 99	1 37	0 35	2,315 00	4 00	6 00
Newcastle Creek	406 83	118	2,230 37	10 98	21	312 65	54 84	4 93	6 32	1 78	155 00	8 00	6 00
New Mill	296 57	228	3,232 85	22 73	27	910 28	136 39	13 69	3 18	0 90	55 00	26 00	13 00
North Head	1,584 41	1,204	20,138 40	118 97	569	4,669 40	240 77	45 13	8 15	2 30	490 00	171 00	50 00
Norton	1,050 83	1,249	19,476 31	108 96	519	10,125 10	799 95	55 13	40 35	11 99	530 00	715 00	50 00
Oak Point	172 17	106	3,972 70	17 52	106	1,333 87	369 14	27 30	5 19	1 50	194 00	86 00	4 00
Osborne	660 03	762	11,647 45	37 51	225	3,426 00	311 61	31 61	7 37	2 21	325 00	242 00	50 35
Osborne	1,541 20	1,116	9,266 25	63 83	225	3,440 00	913 13	52 41	2 74	0 85	634 00	86 00	4 00
Panama	139 68	116	2,301 56	11 26	17	531 11	18 45	6 55	2 74	0 85	98 00	125 00	6 00
Panama	430 60	600	6,560 10	45 69	184	2,760 74	170 13	27 94	2 16	0 60	96 00	26 00	35 00
Panama	2,870 24	1,831	24,998 01	140 47	484	6,137 40	1,030 19	55 48	15 08	4 30	371 00	168 00	150 00
Pointe-a-la-Croix	1,850 35	1,369	19,222 83	111 46	4,096	12,639 88	1,554 39	63 73	17 87	5 19	719 00	275 00	100 00

SESSIONAL PAPER No. 24

Accounting Office	183	3,486 83	104 136	85 47	4 81	196 00	12 00
Beatt Hoehler.....	2	9 40		2 30	0 03	4 00	
Ferguson.....	29	334 66	205 12	24 21	0 89	80 00	
Plaster.....	1,300	1,767 61	370 09	16 06	10 42	190 00	32 00
Plaster Rock.....	40	835 87	102 92	14 83	7 24	500 00	50 00
Pointe de Bate.....	1,312	18,663 06	114 75	47 57	15 07	606 00	6 00
Port, Edin.....	4	82 10	1,106 50	6 92	0 03	59 00	75 00
Prime.....	54	731 61	88 25	10 26	4 89	87 00	6 00
Quarryville.....	63	807 84	76 85	23 95	5 25	185 00	19 00
Rod Bank.....	829	16,848 46	2,181 66	60 93	14 17	690 00	106 00
Rexton.....	489	7,629 81	1,052 92	73 65	12 94	739 00	75 00
Richmond Corner.....	14	95 91	11 95	3 62	1 05	7 00	
Richmond Corner.....	35	1,003 03	47 49	10 67	4 85	91 00	6 00
River Brook.....	9	252 12	21 00	7 73	0 42	53 00	0 00
Riverbank.....	58	772 42	90 00	10 18	6 03	185 00	10 00
River Charls.....	200	105 79	75 60	4 40	6 52	63 00	4 00
River de Chatc.....	42	696 55	264 69	17 02	3 30	130 00	13 00
River Louise.....	42	4,496 30	391 35	35 84	5 07	318 00	16 00
River South.....	176	4,496 30	391 35	35 84	5 07	318 00	16 00
Rockland.....	17	7,672 24	588 97	101 14	6 22	50 00	36 00
Rogeraville.....	491	203 80	92 13	9 33	5 09	424 00	44 00
Rolling Dam Station.....	277	4,432 30	565 89	32 49	5 23	198 00	19 00
Rochester.....	1,048	15,365 73	1,277 83	173 52	13 62	1,472 50	21 00
St. Andrews.....	28	773 03	43 85	13 50	0 15	85 00	6 00
Ste. Anne de Madrivaska.....	120	2,854 92	187 84	22 76	3 01	108 00	12 00
St. Anthony.....	197	2,891 27	186 75	41 13	8 64	197 00	19 00
St. Basil.....	45	557 30	80 34	8 23	3 21	123 00	6 00
St. Charles.....	17	221 99	117 24	9 49	3 08	72 00	5 00
St. Francois de Madrivaska.....	756	11,863 90	642 62	96 06	11 39	824 60	79 00
St. George.....	1	100 00	8 45	0 77	0 78	127 00	13 00
St. John.....	1						
*Divided as follows:—							
Head Office.....	12,095	225,196 11	1,757 08	54,567	7,189 48	9,150 00	
Sub-Office No. 1.....	969	6,752 01	432 16	1 34	1 34	200 00	
Sub-Office No. 2.....	1,658	16,362 86	336 39	60 44	7 28	200 00	
Sub-Office No. 3.....	960	7,145 25	187 56	27 47	8 02	916 88	
Haymarket Square.....	1,494	15,670 96	114 06	61 04	3 02	916 00	
Indian Town.....	1,664	18,015 58	713 25	66 13	1 47	440 00	80 00
Marsh Bridge.....	271	3,424 85	111 03	11 10	2 32	415 00	
Milfordville.....	27 00					84 50	3 00
Sand Point Road.....	5 50					80 00	
St. John North.....	1,666	18,474 47	570 66	67 85	5 74	90 00	
St. John West.....	2,880	39,091 74	1,041 87	121 32	10 58	200 00	
Union Street.....	4,633	47,069 86	1,888 02	165 99	6 52	200 00	
St. Joseph Westmoreland.....	806 89	731 13	894 11	33 94	6 70	361 00	4 00
St. Leonard Westmoreland.....	845 31	602 9 106 28	322 33	35 80	2 70	361 00	4 00
St. Louis de Kent.....	1,118	25,310 61	402 87	46 57	5 02	24 76	44 00
St. Martin's.....	1,160 45	15,643 48	430 48	58 54	8 04	150 00	19 00
St. Mary's Ferry.....	1,376	18,492 90	402 27	36 81	2 91	645 00	57 50
St. Michel.....	612	6,278 94	36 65	5 41	2 00	631 60	15 00
St. Paul's.....	134	2,244 53	286 83	5 41	1 20	80 00	
St. Paul's.....	5	5,986 27	29 84	181	1 81	80 00	0 00
St. Stephen.....	4,243	44,138 78	57,727 19	207 63	6 12	3,892 00	104 00
Saukville.....	2,783	30,769 15	4,754 50	148 13	12 03	2,684 00	43 00
Sallybury.....	1,062	86,200 89	308 58	66 61	4 88	388 00	72 00
Seotch Town.....	4,373	2,387 30	44 34	1 20	1 20	80 00	
Shediac.....	3,476 31	56,713 36	1,996 36	138 46	22 08	1,185 00	400 00

a Accounting from Nov. 1, 1914. b Accounting from Jan. 1, 1915. c Accounting from May 1, 1914. d Accounting from March 1, 1915. e Including commission on box trunks.

f Commission to Non-Accounting Offices. g For Salary, etc.; see Auditor General's Report. h Also 1% on stamp sales. i Including Special Salary. j Including commission on box trunks.

APPENDIX C—Continued.
STATEMENT showing the Accounting Offices in operation, etc., in New Brunswick—Concluded.

Name of Office	Gross Postal Revenue.	Number of Money Orders issued.	Total amount of Money Orders issued.	Total Commission received from Public.	Number of Money Orders paid.	Total amount of Money Orders paid.	Total amount of Postal Notes paid.	Compensation paid to Postmasters on S. B. business.	Compensation paid to Postmasters on P. N. business.	Compensation paid to Postmasters on Annuity business.	Salary.	Forward allowance.	Allowance towards Rent, Fuel and Light.
	\$ cts.		\$ cts.	\$ cts.		\$ cts.	\$ cts.	\$ cts.	\$ cts.	\$ cts.	\$ cts.	\$ cts.	\$ cts.
Sheffield	152 39	522	9,716 24	47 21	105	2,199 97	145 78	21 93	4 02	0	99 00	14 00	6 00
Shippagan	409 51	806	12,168 21	66 70	130	1,990 75	170 12	33 44	2 71	0 38	248 00	118 00	23 00
Shives Ahoi	339 32	649	6,169 43	42 54	5	1,147 18	96 40	26 09	3 62	0	149 00	4 00	13 00
Siegas	143 20	71	1,394 97	7 13	5	277 89	33 80	2 89	3 51	0	80 00	0	6 00
South Nelson	1,123 76	423	6,196 07	34 10	83	1,085 26	36 70	17 73	0 11	0	556 00	30 00	50 00
Springfield	259 37	387	5,187 72	26 67	100	2,175 28	364 89	12 48	2 40	0	168 00	20 00	19 00
Stannoy	1,029 42	1,423	25,895 25	124 21	292	5,952 82	557 81	56 84	14 22	2 70	522 00	28 00	50 00
Stonemayne	225 61	123	2,459 07	12 33	22	432 40	143 60	5 15	3 85	0	107 00	13 00	13 00
Sunny Brae	422 50	163	2,411 83	13 12	56	841 43	183 22	7 05	7 33	0	179 00	19 00	13 00
Surroy	288 02	28	397 42	1 85	6	98 79	4 85	1 18	0 40	0	143 00	13 00	13 00
Sussex	8,298 43	4,235	47,211 16	230 57	3,019	83,898 68	4,547 15	201 59	16 74	0	2,544 00	198 00	19 00
Talouanize	318 49	224	4,222 40	21 27	32	1,046 41	159 58	0 38	9 95	0	178 00	4 00	16 00
Taymouth	918 47	183	3,292 32	17 13	22	1,674 02	292 32	8 09	6 27	0	151 00	4 00	16 00
Tweedmouth	1,143 27	1,502	28,143 27	137 15	414	7,292 60	574 09	64 72	3 33	2 54	387 02	43 00	44 00
Tracy Station	339 09	181	3,211 00	16 23	32	749 63	100 44	1 76	3 30	0	152 00	8 00	19 00
Upper Gascoyne	315 73	317	3,838 10	28 71	33	679 05	99 80	13 01	3 41	0	93 00	6 00	6 00
Upper Port George	237 65	317	1,892 82	62 64	98	2,616 32	91 25	23 06	4 09	0	183 00	19 00	13 00
Upper Portmouche	394 35	327	3,212 57	20 10	61	1,227 17	185 80	16 50	1 43	0	124 00	13 00	13 00
Upper Woodstock	45 70	168	1,339 69	25 24	37	354 26	108 81	13 43	3 69	0	152 00	8 00	6 00
Verret	463 34	160	1,393 78	9 69	10	266 79	16 30	4 43	0 49	0	50 00	13 00	13 00
Westford	173 83	949	3,901 07	6 50	98	1,428 38	220 32	3 35	4 34	0	210 00	44 00	25 00
Wilson's Beach	292 95	444	6,868 45	52 75	35	1,712 86	191 64	19 01	10 03	0	127 00	239 65	13 00
Woodstock	10,536 95	3,349	61,319 37	346 79	3,361	35,563 11	6,573 62	167 33	45 20	0	140 00	368 75	13 00
York Mills	298 06	73	846 13	139	109	1,600 48	98 67	6 40	0 97	0	30 00	108 00	13 00
Young's Cove Road	227 49	147	2,121 47	17 70	61	1,101 32	80 27	4 40	1 91	0	145 00	13 00	13 00
Zetland Station	221 07	105	2,866 18	11 28	37	670 35	223 26	4 77	3 36	0	64,113 27	1,143 75	1,598 25
Non-accounting post offices	67,070 85												
	474,040 51												
Less—Value of postage stamps affixed to postal notes	579 06												
Totals	473,461 45	307,284	2,654,843 75	18,057 60	136,260	2,276,618 32	248,918 29	7,940 36	532 96	2,513 90	29,361,611 74	11,186 69	7,392 84

a Including commission on box rents

PROVINCE OF PRINCE EDWARD ISLAND.

STATEMENT showing the Accounting Offices in operation, the Gross Postal Revenue, the number and amount of Money Orders issued and paid, and the amount of Commission thereon; the value of Postal Notes paid; and the Compensation, Salary and Allowances paid to the Postmaster at each Office respectively, during the year ended March 31, 1915.

Name of Office.	Gross Postal Revenue.	Number of Money Orders issued.	Total amount of Money Orders issued.	Total Commission received from Public.	Number of Money Orders paid.	Total amount of Money Orders paid.	Total amount of Postal Notes paid.	Compensation paid to Postmasters on M. O. business.		Compensation paid to Postmasters on P. N. business.		Commission paid to Postmasters on Annuity business.	Salary.	Forward allowance.	Allowance towards Rent, Fuel and Light.
								\$	cts.	\$	cts.				
Albany	626 73	346	5,405 31	13 05	71	1,457 04	953 00	14 67	7 53	13 72	329 00	114 00	20 00	19 00	
Alberton	2,318 59	2,272	31,423 13	183 30	461	10,285 60	782 29	176 33	13 72	17 54	329 00	277 00	20 00	125 00	
Bedouque	600 03	315	7,815 31	39 24	189	2,858 60	176 33	13 72	7 53	13 72	153 00	182 00	4 00	13 00	
Bellefleur	226 44	75	8,914 38	4 70	108	1,033 96	270 58	13 72	4 31	4 99	149 00	143 00	13 00	13 00	
Bonshaw	775 96	653	13,325 50	61 46	297	6,087 33	275 52	22 30	7 99	7 99	202 00	182 00	13 00	13 00	
Breadalbane	256 67	691	8,620 40	51 66	158	2,576 46	158 96	26 24	2 56	2 56	127 00	127 00	4 00	13 00	
Bridgetown	168 82	74	1,826 69	8 30	16	115 53	128 95	3 25	6 01	6 01	84 00	84 00	4 00	13 00	
Capo Travers	653 71	807	11,559 69	65 84	65	1,388 45	109 55	32 63	7 94	7 94	329 00	329 00	4 00	55 00	
Cardigan Bridge	998 88	770	17,260 95	65 73	373	7,745 96	203 12	34 55	8 62	8 62	361 00	361 00	115 50	38 00	
Charlottetown	33,556 28	9,514	137,386 16	835 64	11,533	243,912 66	24,236 92	34 55	278 79	278 79	3,014 00	3,014 00	115 50	38 00	
Clyde River	453 54	9	3,427 47	0 26	4	86 48	177 36	27 51	3 83	3 83	114 00	114 00	29 00	13 00	
Coleman	542 13	517	6,668 02	39 96	183	4,529 89	177 36	27 51	9 81	9 81	114 00	114 00	29 00	13 00	
Emerald	414 29	238	5,075 91	18 30	79	698 99	68 00	9 81	4 32	4 32	182 00	182 00	116 00	19 00	
Fredericton Station	315 06	336	2,075 15	9 83	126	292 57	96 00	7 17	4 92	4 92	108 00	108 00	13 00	13 00	
Fredericton	1,080 16	1,996	39,450 75	33 16	53	1,312 14	55 77	14 10	5 03	5 03	143 00	143 00	13 00	13 00	
Georgetown	1,932 71	1,750	32,918 75	68 38	644	11,382 35	909 57	86 54	5 36	5 36	1,606 00	1,606 00	30 00	38 00	
Hunter's River	1,502 35	1,114	17,439 63	102 32	416	8,008 17	763 77	31 00	0 40	0 40	1,503 00	1,503 00	97 00	75 00	
Kensington	223 94	110	1,637 34	9 40	29	939 25	48 60	4 60	7 66	7 66	608 00	608 00	15 66	6 00	
Lot 56	245 71	319	6,126 16	31 35	53	1,109 30	69 55	13 21	6 27	6 27	97 00	97 00	15 66	6 00	
Montague	3,204 58	1,235	19,239 42	105 43	1,305	31,996 06	1,475 67	62 45	0 63	0 63	1,052 00	1,052 00	96 75	25 00	
Morell Station	50 78	1,040	13,439 45	80 66	379	4,770 33	94 01	44 30	5 17	5 17	241 00	241 00	14 00	58 00	
Mount Stewart	826 72	658	8,659 49	52 60	376	5,792 21	254 85	30 88	6 14	6 14	346 00	346 00	12 00	31 00	
Murray Harbour	586 80	1,121	17,680 35	95 47	178	8,028 58	283 29	46 82	5 97	5 97	260 00	260 00	12 00	31 00	
Murray Harbour, North	37 84	104	1,731 81	9 25	21	1,253 00	39 50	4 37	1 06	1 06	31 96	31 96	3 19	3 19	
Murray River	484 62	841	13,429 13	71 80	169	3,448 44	201 41	35 54	5 12	5 12	219 00	219 00	6 00	25 00	
New Glasgow	138 87	208	3,137 24	18 05	95	1,729 02	113 59	9 27	2 56	2 56	76 00	76 00	6 00	6 00	
New London	292 97	106	1,918 90	9 92	13	152 72	134 14	4 37	16 23	16 23	116 00	116 00	40 00	30 00	
O'Leary Station	1,311 38	568	13,828 09	61 65	375	9,659 19	447 72	27 67	8 81	8 81	565 98	565 98	19 00	25 00	
Peake Station	339 17	370	5,297 10	30 80	99	1,814 70	94 51	15 81	7 44	7 44	182 00	182 00	5 00	19 00	
St. Louis	479 06	470	8,219 24	40 67	113	2,349 13	168 95	19 93	4 76	4 76	260 00	260 00	5 00	25 00	
St. Peter's Bay	889 08	1,532	19,071 85	110 97	216	3,436 03	338 61	63 44	7 44	7 44	441 00	441 00	4 00	43 00	

a Accounting from May 1, 1914.

b Accounting from November 2, 1914.

c Office closed November 2, 1914.

d For Salary, etc., see Auditor General's Report.

e Commission to Non-Accounting offices.

f Including commission on box rents.

APPENDIX C—Continued.

STATEMENT showing the Accounting Offices in operation, etc., in Prince Edward Island—Concluded.

Name of Office.	Gross Postal Revenue.	Number of Money Orders issued.	Total amount of Money Orders issued.	Total Commission received from Public.	Number of Money Orders paid.	Total amount of Money Orders paid.	Total amount of Postal Notes paid.	Compensation paid to Postmasters on M. O. business.	Compensation paid to Postmasters on S. B. business.	Compensation paid to Postmasters on P. N. business.	Compensation paid to Amity business.	Salary.	Forward allowance.	Allowance towards Post and Light.
	\$ cts.		\$ cts.	\$ cts.		\$ cts.	\$ cts.	\$ cts.	\$ cts.	\$ cts.	\$ cts.	\$ cts.	\$ cts.	\$ cts.
Souris East.....	2,141 51	1,953	24,890 80	151 15	1,356	25,091 68	1,130 73	91 38	1 62	43 16	6957 00	82 00		
Stanley Bridge.....	276 62	332	5,348 07	28 37	57	700 97	101 37	13 85	0 46	4 17	155 50		13 00	
Summerside.....	13,681 90	9,300	32,213 66	196 58	5,490	114,283 64	14,824 45	147 09	5 44	34 40	63,681 00	230 00		
Tignish.....	1,689 73	1,642	30,623 52	125 16	649	9,301 72	831 97	71 17		11 87	6,6755 07	20 00		
Tyne Valley.....	401 15	174	3,587 66	17 34	182	7,785 25	219 24	8 78		3 10	219 00		19 00	
Vernon Bridge.....	308 00	274	3,525 43	21 43	78	1,475 63	80 81	11 74		3 10	119 00	14 00	13 00	
Victoria.....	622 01	614	9,764 32	53 89	264	5,005 59	228 09	20 60	0 12	6 33	209 00		25 00	
Wellington Station.....	483 09	312	7,017 21	31 52	198	3,307 92	233 10	14 46		3 80	184 00	40 50	19 00	
Non-accounting post offices	17,112 99											11,441 17	298 55	433 19
Less—Value of postage stamps affixed to postal notes.....	101 19													
Totals.....	95,491 95	37,255	362,369 30	3,188 80	26,433	546,658 31	50,007 32	1,254 04	25 02	500 30	1 95	27,014 68	1,680 90	1,337 38

^a Including \$17.91 arrears box rents. ^b Including commission on box rents.

APPENDIX C—Continued.
PROVINCE OF MANITOBA

STATEMENT showing the Accounting Offices in operation, the Gross Postal Revenue, the number and amount of Money Orders issued and paid, and the amount of Commission thereon; the value of Postal Notes paid; and the Compensation, Salary and Allowances paid to the Postmaster at each Office respectively, during the year ended March 31, 1915.

Name of Office.	Gross Postal Revenue.	Number of Money Orders issued.	Total amount of Money Orders issued.	Total Commission received from Public.	Number of Money Orders paid.	Total amount of Money Orders paid.	Total amount of Postal Notes paid.	Compensation paid to Postmasters on M. O. business.		Compensation paid to Postmasters on P. N. business.		Compensation paid to Postmasters on Ammuty business.	Salary.	Forward allowance.	Allowances towards Postal and Light.
								\$	cts.	\$	cts.				
Alxander	\$ 1,088 94	2,122	\$ 25,405 53	\$ 170 00	295	\$ 4,624 84	\$ 390 58	\$ 41 43	\$ 5 76	\$ 619 00	\$ 135 00	\$ 135 00	\$ 0 00	\$ 0 00	\$ 0 00
Almont	1,458 04	1,211	5,586 15	94 61	143	3,490 58	300 11	49 37	9 40	210 00	25 00	25 00	0 00	0 00	0 00
Altona	1,275 64	3,227	41,880 85	253 31	453	13,507 37	825 34	133 61	15 73	590 00	125 00	125 00	0 00	0 00	0 00
Angusville	3,485 87	5,117	9,485 87	47 90	88	1,093 69	105 40	21 56	8 16	221 00	35 00	35 00	0 00	0 00	0 00
Arborg	697 58	856	13,858 29	67 99	193	6,166 08	713 75	29 27	14 73	425 00	35 00	35 00	0 00	0 00	0 00
Arden	1,218 18	2,175	29,392 54	179 29	374	11,609 84	460 00	92 74	13 79	555 00	4 00	4 00	0 00	0 00	0 00
Arnaud	336 51	653	10,661 67	55 27	101	1,915 61	49 06	27 13	3 97	228 00	19 00	19 00	0 00	0 00	0 00
Arrow River	279 27	651	11,129 21	64 70	50	968 51	54 70	26 94	3 97	140 00	13 00	13 00	0 00	0 00	0 00
Ashburn	499 92	595	9,052 53	49 72	294	5,684 35	639 39	26 44	11 09	282 34	16 00	16 00	0 00	0 00	0 00
Ashville	178 45	353	6,082 86	33 05	47	1,019 95	83 10	14 59	5 25	132 00	13 00	13 00	0 00	0 00	0 00
Austin	884 61	2,423	30,916 95	196 09	476	4,304 80	513 75	101 65	7 58	507 50	94 00	94 00	0 00	0 00	0 00
Baget	423 77	787	7,060 23	54 32	220	1,734 10	307 63	33 65	2 50	193 00	19 00	19 00	0 00	0 00	0 00
Baldur	1,206 65	1,771	23,894 41	134 40	427	7,907 01	611 51	75 05	21 07	580 00	6 00	6 00	0 00	0 00	0 00
Balmoral	516 91	1,029	14,652 64	92 08	316	3,365 43	395 40	44 22	5 54	250 00	31 05	31 05	0 00	0 00	0 00
Barman	289 60	691	3,000 86	21 49	36	49 26	41 90	11 62	0 34	172 00	19 00	19 00	0 00	0 00	0 00
Barrow	306 25	691	8,175 70	53 55	6	878 38	83 95	28 02	4 93	322 50	2 00	2 00	0 00	0 00	0 00
Barron	645 91	1,645	21,523 13	137 02	222	3,063 77	239 79	68 02	3 38	329 00	4 00	4 00	0 00	0 00	0 00
Basswood	129 02	23	421 05	2 18	2	20 90	0 00	0 94	0 14	33 25	33 25	33 25	0 00	0 00	0 00
Beaman	3,304 63	1,662	28,137 14	153 39	667	13,794 39	1,511 48	73 15	19 00	735 00	150 00	150 00	0 00	0 00	0 00
Beausjour	1,216 32	556	5,955 78	44 73	166	1,439 76	143 70	23 90	2 36	131 50	13 00	13 00	0 00	0 00	0 00
Beaver	1,409 35	2,380	27,828 36	182 65	409	6,430 52	675 44	90 29	14 24	640 00	64 00	64 00	0 00	0 00	0 00
Belmont	1,409 35	1,956	24,409 48	160 32	186	5,044 65	591 54	80 10	9 56	506 00	23 00	23 00	0 00	0 00	0 00
Benoit	336 56	361	7,832 22	42 34	69	897 53	84 84	15 13	11 03	105 00	19 01	19 01	0 00	0 00	0 00
Beresford	177 42	662	8,869 39	56 25	44	897 53	43 27	28 12	1 20	105 00	9 00	9 00	0 00	0 00	0 00
Bethany	895 27	1,017	14,731 39	86 96	2,370	21,252 90	2,065 97	66 38	6 54	431 00	4 00	4 00	0 00	0 00	0 00
Beulah	1,407 62	2,383	37,575 23	223 61	415	6,369 73	545 75	99 47	22 20	469 00	12 00	12 00	0 00	0 00	0 00
Bird's Hill	820 81	67	1,827 18	11 70	166	1,819 95	34 40	5 08	3 14	469 00	9 00	9 00	0 00	0 00	0 00
Bird's Hill	358 36	927	10,137 23	66 33	168	1,717 39	138 43	38 76	2 33	489 00	18 00	18 00	0 00	0 00	0 00
Birtle	1,920 43	2,872	30,473 20	231 21	639	11,565 83	808 64	127 17	20 66	815 00	24 00	24 00	0 00	0 00	0 00
Boissevain	3,110 66	5,471	68,009 62	458 76	827	9,105 06	1,216 56	227 11	4 20	1,200 00	36 00	36 00	0 00	0 00	0 00
Boyd	1,738 83	2,117	24,311 00	157 14	388	7,881 99	882 84	88 56	8 83	661 00	10 00	10 00	0 00	0 00	0 00
Bracebridge	63,588 59	1,252	20,361 32	115 82	131	1,375 78	242 16	51 39	1 23	274 00	28 00	28 00	0 00	0 00	0 00
Brandon	63,588 59	13,193	195,149 03	1,523 72	37,971	385,903 40	42,886 29	13 77	8 62	274 00	28 00	28 00	0 00	0 00	0 00
Brookdale	4,543 27	320	4,644 54	27 57	97	1,238 07	218 15	13 77	5 99	282 50	31 00	31 00	0 00	0 00	0 00

a Accounting from November 1, 1914. b Accounting from December 1, 1914. c Including \$10 special forward. d For salary, etc., see Auditor General's Report.

STATEMENT showing the Accounting Offices in operation, etc., in Manitoba—Continued.

Name of Office.	Gross Postal Revenue.	Number of Money Orders issued.	Total amount of Money Orders issued.	Total Commissions received from Public.	Number of Money Orders paid.	Total amount of Money Orders paid.	Total amount of Postal Notes paid.	Compensation paid to Postmasters on S. B. business.			Compensation paid to Postmasters on P. N. business.			Salary.	Forward allowance.	Allowance towards Rent, Fuel and Light.
								\$	cts.	\$	cts.	\$	cts.			
Broomhill	\$ 155 21	314	6,407 55	\$ 31 38	47	\$ 441 38	\$ 48 00	\$ 13 03	\$ 4 00	\$ 80 00	\$ 19 00	\$ 3 00	\$ 13 00	\$ 6 00		
Brunkild	306 27	399	7,036 83	33 65	34	1,443 38	185 50	12 30	0 36	147 00	16 00	6 00	147 00	10 00		
Butler Station	177 13	385	6,319 88	35 62	17	700 00	7 70	15 97	1 06	67 00	6 00	6 00	67 00	6 00		
Cameron	96 46	500	7,714 36	41 90	28	215 47	18 20	29 28	0 97	74 00	13 00	6 00	74 00	15 00		
Carebury	3,266 46	38 70	28,516 83	994 97	766	10,943 02	1,182 31	160 46	1 00	1,251 25	250 00	13 00	1,251 25	15 00		
Cardale	316 74	852	11,645 14	73 59	31	449 40	95 21	34 39		111 00	13 00	6 00	111 00	13 00		
Carman	4,304 01	5,140	58,763 51	398 63	1,352	19,232 51	1,741 46	219 12	1 66	1,465 00	313 00	13 00	1,465 00	10 00		
Carman	610 04	326	7,070 29	34 39	32	381 67	118 58	43 36	3 14	106 00	9 50	6 00	106 00	9 50		
Carroll	1,019 06	1,096	11,584 10	66 82	120	2,784 93	96 35	44 92	8 24	299 00	31 00	6 00	299 00	31 00		
Carwright	1,432 98	2,372	24,719 88	178 73	455	8,156 81	473 04	99 72	5 53	976 00	125 00	6 00	976 00	125 00		
Clan William	597 36	2,768	36,820 28	230 10	201	2,651 37	627 05	112 73	8 66	275 00	31 00	6 00	275 00	31 00		
Clearwater	549 67	1,548	16,046 89	110 96	161	1,622 27	232 65	65 53	8 09	270 00	31 00	6 00	270 00	31 00		
Coiler	197 71	479	10,136 03	47 07	41	726 03	78 65	19 72	6 37	163 50	10 00	6 00	163 50	10 00		
Crandell	824 38	1,785	24,699 39	157 39	193	2,286 81	323 23	73 73	11 32	415 00	69 00	6 00	415 00	69 00		
Cromer Station	351 68	754	16,188 88	76 73	34	435 34	159 57	30 50	6 23	250 00	25 00	6 00	250 00	25 00		
Crystal City	1,565 51	2,297	26,110 37	189 42	464	8,499 11	578 15	96 72	0 10	787 00	156 00	6 00	787 00	156 00		
Cypress River	1,232 98	3,259	34,634 97	235 17	362	4,083 42	417 95	133 98	3 91	409 00	50 00	6 00	409 00	50 00		
Darlington	937 78	1,921	21,606 26	140 47	302	7,183 64	306 84	86 54	8 06	358 00	64 00	6 00	358 00	64 00		
Dauphin	10,523 33	7,203	110,575 28	633 82	4,512	81,471 07	7,721 93	333 24	3 80	4,768 00	105 00	6 00	4,768 00	105 00		
Deepdale	270 06	667	11,068 90	53 97	47	355 30	46 85	27 15	3 26	131 00	19 00	6 00	131 00	19 00		
Deleau	297 52	757	11,786 82	64 73	87	1,051 65	126 94	31 15	3 66	183 00	13 00	6 00	183 00	13 00		
Deleau	3,582 22	4,675	63,668 75	415 83	734	13,154 63	129 25	202 34	2 68	1,264 00	60 00	6 00	1,264 00	60 00		
Deleau	203 41	563	5,567 59	37 41	44	648 00	129 25	202 34	2 68	3 23	104 00	13 00	3 23	104 00		
Deleau	790 72	1,531	25,437 37	135 22	367	5,417 82	513 78	64 91	8 41	480 00	20 00	6 00	480 00	20 00		
Dominion City	457 49	1,091	13,264 63	97 38	96	2,062 23	199 32	44 62	4 59	280 00	102 00	6 00	280 00	102 00		
Dunrea	669 14	1,438	20,013 23	134 16	198	3,645 46	276 04	69 24	11 83	347 00	38 00	6 00	347 00	38 00		
Durban	510 22	1,439	25,255 06	123 36	128	3,740 13	179 41	59 20	8 38	265 00	31 00	6 00	265 00	31 00		
East Selkirk	342 63	179	5,678 45	24 05	74	1,460 97	139 70	7 90	3 03	145 00	28 00	6 00	145 00	28 00		
Eden	177 10	903	15,113 31	81 20	74	1,355 36	180 45	36 71	2 40	103 00	9 50	6 00	103 00	9 50		
Eden	459 83	693	10,144 03	61 64	153	1,805 69	102 16	29 27	5 64	217 00	4 00	6 00	217 00	4 00		
Edrens	237 82	400	5,489 98	36 94	140	1,412 20	246 46	17 40	0 89	183 00	19 00	6 00	183 00	19 00		
Elgin	1,683 29	3,824	81,245 95	313 79	317	4,470 37	323 50	156 13	3 76	668 00	125 00	6 00	668 00	125 00		
Elgin	448 98	516	7,065 53	43 14	74	1,195 98	267 55	21 38	5 03	240 00	26 00	6 00	240 00	26 00		
Elkton	2,137 28	4,230	20,715 08	304 07	533	8,006 35	785 83	114 83	14 86	975 00	188 00	6 00	975 00	188 00		
Elm Creek	1,247 11	2,063	28,394 06	448 08	621	12,456 62	448 08	112 81	4 18	575 30	3 00	6 00	575 30	3 00		
Elphinstone	1,127 11	1,127	18,253 11	66 49	109	1,390 91	120 90	42 80	8 09	228 00	25 00	6 00	228 00	25 00		
Elphinstone	460 58	803	37,568 17	265 21	109	1,843 99	85 88	17 21	9 17	192 00	19 00	6 00	192 00	19 00		
Elphinstone	2,652 46	3,403	37,568 17	265 21	109	1,843 99	85 88	17 21	9 17	192 00	19 00	6 00	192 00	19 00		
Elphinstone	382 36	1,533	23,043 40	126 36	648	12,081 12	1,098 01	47 30	9 50	182 00	40 00	6 00	182 00	40 00		
Elphinstone	546 36	1,756	21,816 53	126 36	648	12,081 12	1,098 01	47 30	9 50	182 00	40 00	6 00	182 00	40 00		
Elphinstone	681 82	1,984	22,092 56	103 42	332	1,017 69	73 29	45 03	6 03	400 00	4 00	6 00	400 00	4 00		
Elphinstone	104 80	263	5,840 40	29 48	36	305 74	65 76	19 91	6 03	160 00	4 00	6 00	160 00	4 00		

APPENDIX C—Continued.
STATEMENT showing the Accounting Offices in operation, etc., in Manitoba—Continued.

Name of Office.	Gross Postal Revenue.	Number of Money Orders Issued.	Total amount of Money Orders issued.	Total Commissions received from Public.	Number of Money Orders paid.	Total amount of Money Orders paid.	Total amount of Postal Notes paid.	Compensation paid to Postmasters on S. B. business.		Compensation paid to Postmasters on W. O. business.		Compensation paid to Postmasters on P. N. business.		Salary.	Forward allowance.	Allowance to Postmaster, Fuel and Light.
								\$	cts.	\$	cts.	\$	cts.			
La Salle	223 00		1,679 42	7 60	40	1,145 95	114 65	3 24	4 53	108 00	13 00					
Lauder	722 08	71	9,090 61	30 74	227	3,642 73	346 63	106 71	1 49	407 00	94 00					
Laurier	408 32	383	9,158 59	43 98	142	2,972 32	282 70	16 74	12 75	212 00	23 00					
Laybourn	297 53	450	9,028 37	52 34	30	363 20	81 60	30 44	4 30	116 00	13 00					
Lenore	702 51	1,398	47,904 49	115 73	96	1,553 40	235 43	35 68	6 23	342 00	38 00					
Le Pas	5,177 83	5,011	98,032 35	67 68	737	13,282 34	1,335 91	207 81	20 83	1,469 00	8 00					
Lestaller	645 45	124	12,436 14	62 38	120	3,572 14	329 32	25 84	12 11	343 00	10 00					
Loretto	192 61	124	2,698 69	12 65	61	1,840 87	103 81	5 57	6 78	53 00	6 00					
Lower Fort Garry	417 79	1,375	28,836 36	133 93	98	1,546 43	172 50	45 98	9 63	231 50	25 00					
Lynch	80 30	104	683 90	6 80	7	59 00	14 00	4 23	0 40	60 00	6 00					
Lyon	579 01	324	8,090 61	35 60	73	2,162 95	408 99	13 99	15 05	293 35	25 00					
McAulay	1,152 74	1,264	11,450 17	49 08	178	1,740 70	228 28	52 34	0 24	648 00	5 00					
McConnell	601 34	384	11,681 41	58 28	136	3,359 24	172 30	34 72	8 15	329 00	38 00					
McCreary	551 03	409	10,467 00	46 70	56	745 31	390 87	16 92	4 78	350 00	5 00					
MacDonald	469 93	965	10,400 97	70 73	107	3,013 92	644 34	39 07	8 83	381 00	44 00					
MacGregor	1,810 08	3,897	43,919 56	291 06	738	13,282 25	1,059 50	102 00	1 25	753 00	114 00					
Mafeking	328 73	226	4,344 47	33 23	33	682 07	108 45	9 37	6 73	290 50	8 00					
Makkak	244 65	4,203	17,861 68	85 33	156	3,641 72	436 21	26 36	17 21	1,629 00	21 00					
Manitou	2,745 65	4,203	50,283 44	390 70	1,197	17,924 35	1,573 18	102 09	10 16	1,629 00	21 00					
Manuson	268 87	513	10,908 51	51 41	37	324 35	171 44	39 58	23 05	222 00	22 00					
Mariposa	449 14	964	30,331 51	118 49	102	2,290 84	162 14	39 58	3 43	191 00	19 00					
Marquette	384 71	191	2,449 73	10 31	59	572 43	355 37	8 23	7 40	340 00	38 00					
Mathor	601 56	1,668	20,863 61	127 18	158	2,405 85	189 66	65 90	1 37	323 91	24 30					
Medora Station	537 26	1,815	23,219 07	139 71	140	1,977 29	194 20	66 00	1 24	360 00	36 00					
Melita	3,100 48	3,790	42,809 92	313 26	962	14,913 04	1,190 49	100 86	14 09	600 00	125 00					
Miami	1,392 61	3,245	44,014 82	266 40	400	5,648 47	1,529 77	134 70	1 36	1,140 00	15 00					
Milwood	217 07	275	3,887 28	23 10	33	96 03	96 35	11 09	0 14	156 00	4 00					
Minota	1,322 97	1,862	24,941 84	145 65	255	5,047 90	445 20	77 43	11 06	642 00	168 00					
Minotau	747 92	1,900	32,261 63	146 22	286	5,078 50	385 70	79 10	9 44	430 00	6 00					
Mintou	1,018 26	1,836	27,268 81	160 31	1,572	26,000 93	2,137 45	386 80	0 22	3 28	187 50					
Moorepark	3,371 61	46	12,011 99	61 26	1,254	4,694 74	575 10	68 08	12 65	509 50	14 00					
Morden	4,107 35	5,626	50,381 53	388 31	1,410	20,892 63	2,091 18	25 50	5 71	184 00	10 00					
Morris	1,629 37	2,447	34,169 13	200 75	653	17,325 08	1,740 84	104 23	0 31	817 00	222 00					
Morse Place	110 70	138	614 56	11 83	17	119 32	19 00	5 69	0 27	52 00	6 00					
Nowbray	232 21	599	11,132 41	65 00	56	678 76	194 50	24 52	4 87	138 00	13 00					
Myrtle	338 78	288	5,793 21	41 21	154	2,000 06	76 30	12 70	2 77	183 00	19 00					
Napania	1,349 90	1,707	23,603 46	135 21	488	6,770 52	505 47	76 74	0 02	1,012 00	25 00					
Nasella	315 32	304	2,753 96	20 44	39	627 69	212 41	12 55	4 96	169 00	19 00					
Nesbitt	7,152 31	7,954	75,822 77	604 83	2,673	30,359 37	4,239 99	349 87	3 58	42,921 50	603 00					
Nesbitt	647 41	1,384	17,868 13	113 38	502	2,808 13	223 91	37 98	5 00	314 00	38 00					

SESSIONAL PAPER No. 24

Newdale.	1,561 07	3,651	38,044 46	5,420 21	141 06	5 74	638 00	155 00
Nimeto	1,246 52	2,770	24,246 13	2,048 51	90 33	2 08	573 00	125 00
Norja	1,090 08	1,778	15,892 57	2,038 02	220 45	4 30	445 00	94 00
Norja	3,058	3,775	32,339 33	175 15	73 38	1 60	273 00	31 00
Oak Bank	371 44	1,169	11,323 33	15 45	380 65	1 66	205 00	35 00
Oak Park	390 07	516	44,640 31	67 45	21 50	10 24	1,108 00	19 00
Oak Point	2,073 28	4,270	18,013 28	994 96	177 67	3 64	221 08	42 00
Oak Point	1,043 18	1,471	21,011 90	33 10	16 96	22 79	520 50	94 00
Oak River	1,559 28	4,421	7,768 79	40 26	61 66	4 38	96 00	6 00
Ochre River	689 74	1,337	28,492 92	134 14	646 65	12 46	383 00	44 00
Ottawburne	1,187 07	1 14	185 98	1 45	179 75	1 40	423 00	66 00
Pettipiece	1,355 40	2,115	2,718 15	20 84	113 85	4 37	100 00	100 00
Pigeon	839 60	3,596	20,668 30	148 24	384 91	8 88	411 00	94 00
Plat. Mount	1,173 23	2,388	31,328 83	490 60	148 65	6 01	875 00	188 00
Pleasanton	1,227 68	2,730	23,908 62	215 19	342 52	12 36	574 00	125 00
Plumas	1,052 71	2,575	45,708 64	220 10	792 20	14 72	578 00	94 00
Phm Coules	434 13	606	10,583 79	60 00	1,060 41	14 72	529 50	94 00
Poplar Point	19,609 16	5,126	83,465 82	563 61	115 47	10 19	220 00	25 00
Portage la Prairie	2,249 50	2,213	4,442 71	20 78	1,413 93	6 11	124 00	13 00
Fortage la Prairie	1,078 66	2,072	4,522 91	285 73	770 51	10 33	840 00	188 00
Rapid City	1,127 75	2,788	32,701 20	375 45	936 75	115 27	530 00	94 00
Rathwell	2,053 79	3,205	3,462 26	822 25	82 10	4 28	130 00	18 00
Reburn	1,155 39	1,445	1,782 02	12 60	53 53	2 34	16 00	6 00
Reburn	2,051 78	3,361	46,801 16	308 61	1,784 51	20 56	585 50	188 00
Reston	3,308 05	3,351	10,925 04	47 36	1,331 41	7 44	171 00	19 00
Riding Mountain	1,801 87	4,198	46,113 71	322 01	652 43	8 62	370 00	203 50
Rivers	1,956 56	4,064	44,011 79	329 28	10,735 23	8 62	545 00	188 00
Roblin	2,117 49	3,947	37,965 09	288 90	12,170 30	0 38	812 00	188 00
Roblin	2,988 24	638	12,189 85	61 37	1,263 85	7 02	126 50	203 50
Rosebank	427 24	1,011	10,682 40	76 78	2,273 61	2 70	186 00	19 00
Rosebank	412 50	1,302	19,847 04	108 83	1,433 10	3 56	215 00	22 00
Rosenfeld	1,272 88	2,399	33,284 35	195 00	6,618 20	22 90	668 00	125 00
Rossendale	2,75 02	808	5,064 28	37 25	888 93	3 06	104 50	16 00
Rosser	496 58	308	11,655 07	43 43	7,499 75	4 62	328 00	35 00
Rosser	1,981 81	840	10,441 83	67 72	763 72	1 19	193 00	12 00
Rountahwayte	3,306 50	5,090	53,913 55	384 51	1,275 71	14 80	1,109 67	203 50
Russell	249 01	290	3,631 20	19 86	1,090 35	10 01	179 90	15 00
St. Agathe	147 43	553	15,196 67	63 17	2,073 76	3 54	52 00	6 00
St. Alphonse	488 05	545	8,858 03	47 45	3,449 97	9 64	231 00	25 00
St. Anne des Chenes	687 47	2,164	31,621 82	173 22	4,073 17	4 48	365 00	44 00
St. Claude	565 74	1,284	20,134 05	106 19	3,472 14	10 49	310 00	31 00
St. Jean Baptiste	432 51	634	8,347 90	51 00	2,251 02	2 74	204 08	19 00
St. Laurent	275 02	909	11,744 93	72 84	2,161 46	2 83	177 00	10 00
St. Lazare	343 30	600	8,128 45	47 82	2,247 82	3 27	182 00	19 00
St. Louis Guilbert	488 99	532	6,890 67	42 65	3,919 53	2 61	293 00	31 00
St. Norbert	716 70	841	7,141 63	56 04	421 99	2 64	403 00	44 00
St. Pierre-Joly	929 93	855	16,776 16	90 10	10,383 93	19 51	445 00	94 00
St. Rose du Lac	330 92	581	16,242 33	76 70	1,390 70	10 51	169 00	19 00
Sandy Lake	527 58	674	7,722 79	52 13	1,622 85	1 64	280 00	31 00
Sanford	84	863 62	3 78	3 00	199 75	0 55	90 00	6 00
St. Andrew	4,433 10	3,045	43,082 90	283 61	1,274	17 09	41,581 00	25 00
Sellkirk	1,233	1,376	16,372 89	100 62	1,925 33	6 98	381 00	502 80
Shellmouth	2,500 50	4,985	57,473 33	386 19	903 79	17 00	960 00	60 00
Shond Lake	729 31	2,042	20,529 51	148 76	4,173 71	4 28	105 00	6 00
Sidway								

a Accounting from June 1, 1914. b Accounting from January 1, 1915. c Including 66c arrears. d Including \$12 special forward. e Including commission on box rents. f Includ-

APPENDIX C—Continued.
STATEMENT showing the Accounting Offices in operation, etc., in Manitoba—Concluded.

Name of Office.	Gross Postal Revenue.	Number of Money Orders Issued.	Total amount of Money Orders Issued.	Total Commission received from Public.	Number of Money Orders paid.	Total amount of Money Orders paid.	Total amount of Postal Notes paid.	Compensation paid to Post-masters on M. O. business.	Compensation paid to Post-masters on S. R. business.	Compensation paid to Post-masters on Annuity business.	Salary.	Forward allowance.	Allowance towards Rent, Fuel and Light.
	\$ cts.		\$ cts.	\$ cts.		\$ cts.	\$ cts.	\$ cts.	\$ cts.	\$ cts.	\$ cts.	\$ cts.	\$
Sifton	300 51	904	23,830 33	103 01	226	4,689 72	390 35	38 42	12 95	389 00	289 00	12 00	27 00
Sindlar Station	337 10	1,509	33,012 37	171 84	120	2,456 08	78 52	72 82	8 49	371 00	371 00	64 00	31 00
Snow Flako	671 73	1,250	14,123 62	99 35	212	2,100 09	202 76	58 22	8 09	308 00	308 00	9 30	38 00
Sobegirth	1,016 35	1,836	26,204 72	138 60	144	3,312 10	307 29	62 88	15 40	492 00	492 00	75 00	34 00
Sourath	1,251 69	1,768	23,162 15	142 01	355	43,980 42	658 13	76 07	18 13	603 00	603 00	75 00	125 00
Souris	5,433 16	7,490	76,017 90	577 79	1,316	26,016 99	2,487 89	318 00	10 11	2,211 00	2,211 00	54 00	94 00
Speerling	863 84	1,165	14,551 05	94 90	174	2,646 06	238 90	52 24	9 07	331 50	331 50	4 00	38 00
Stearhead	963 01	1,090	9,534 04	73 85	145	1,774 02	178 15	45 41	12 11	342 00	342 00	4 00	8 00
Stearhead	74 28	887	15,268 07	79 68	342	5,043 93	672 43	37 90	12 11	415 00	415 00	40 00	8 00
Steinbach	71 38	126	1,483 33	9 69	40	2,369 06	176 11	42 13	10 26	125 00	125 00	10 00	10 00
Steinbach Sta.	312 32	956	17,362 00	87 63	269	2,369 06	176 11	42 13	10 26	125 00	125 00	10 00	10 00
Stonewall	2,864 22	2,960	27,292 17	234 04	1,319	20,168 80	1,523 24	183 03	9 01	1,059 00	1,059 00	19 58	210 00
Stony Mountain	360 51	978	10,457 06	43 71	134	2,489 93	82 75	38 50	9 01	602 00	602 00	4 00	425 00
Strathclair Station	1,430 49	3,543	37,647 62	364 91	356	5,581 08	428 55	145 26	2 77	692 00	692 00	8 00	31 00
Stuartburn	2,202 83	4,434	10,803 26	65 77	101	4,184 77	518 25	18 97	2 70	536 00	536 00	8 00	31 00
Swan Lake	1,056 65	2,423	26,886 09	190 61	385	17,387 11	1,248 05	103 60	12 33	729 00	729 00	13 00	31 00
Swan River	2,428 80	4,233	42,172 53	309 91	1,077	21,838 35	1,248 05	13 16	15 58	1,149 00	1,149 00	790 00	219 00
Tadoussac	1,059 12	960	14,823 29	84 56	470	9,384 84	968 04	13 16	1 93	580 00	580 00	94 00	19 00
Thornhill	316 28	3	3,732 31	32 03	171	1,027 57	416 37	19 41	1 93	173 00	173 00	19 00	19 00
Tulou	380 11	1,647	22,702 88	153 91	172	6,107 94	1,428 18	219 20	9 50	215 00	215 00	4 00	22 00
Transcona	4,095 40	5,023	60,811 88	913 91	1,528	25,107 94	1,428 18	219 20	9 50	1,770 00	1,770 00	375 00	35 00
Transbank	433 81	1,180	14,699 63	89 45	200	6,172 14	283 00	44 56	3 80	920 00	920 00	4 00	35 00
Treherne	2,021 84	4,629	19,033 38	349 26	579	13,149 40	604 78	192 83	8 30	855 00	855 00	8 00	158 00
Tyndaal	402 63	919	9,069 55	45 59	20	1,579 29	171 20	37 60	1 97	212 00	212 00	72 00	25 00
Valley River	180 62	827	4,855 32	26 70	20	1,316 01	91 91	19 68	0 72	103 00	103 00	6 00	6 00
Vermilion	5,533 78	8,524	75,430 80	637 76	1,837	30,398 62	2,734 02	359 37	1 61	80 00	80 00	8 00	406 00
Victoria	301 19	762	2,203 81	62 76	135	3,412 34	437 25	55 63	3 05	1,982 78	1,982 78	8 00	35 00
Virdis	150 15	426	2,401 44	41 10	64	3,478 37	437 25	15 45	6 30	168 00	168 00	15 00	19 00
Wabigoon	364 77	64	1,154 50	29 68	17	1,441 44	17 44	17 44	1 43	110 00	110 00	6 00	6 00
Waskaton	1,240 77	1,710	26,143 36	161 61	63	1,028 99	146 80	7 19	6 51	131 00	131 00	13 00	13 00
Waskon	4,805 70	3,726	39,432 61	279 76	8,210	8,841 87	516 63	72 35	19 04	625 00	625 00	25 00	125 00
Welford	4,805 70	3,726	39,432 61	279 76	8,210	8,841 87	516 63	72 35	19 04	625 00	625 00	25 00	125 00
Winnipeg	693 57	891	9,250 34	68 93	208	3,080 05	107 89	37 33	5 63	300 00	300 00	31 00	31 00
Winnipeg	187 12	309	4,563 74	28 34	46	3,684 26	399 60	44 74	8 97	371 50	371 50	50 10	44 00
Whitewater	632 00	565	5,066 54	36 85	271	5,208 83	355 75	25 31	3 30	326 00	326 00	8 00	35 00
Whitewater	312 61	662	6,302 11	46 90	129	1,147 00	131 40	27 77	3 30	135 00	135 00	10 00	10 00
Winkler	1,333 31	2,330	18,068 13	137 91	599	9,373 91	570 39	99 99	8 36	559 00	559 00	94 00	94 00
Winnipeg	1,376,433 66	104,016	1,768,540 78	13,413 68	1,653,072	12,620,611 88	1,470,322 83	839 68					

* Divided as follows—
Head office.

SESSIONAL PAPER No. 24

Stadson B.	9,077	111,014,286	1,428,653	4,180,541	10,655,021	4,180,541	7.30	10,400,000	23.35	
Stadson C.	3,685	77,294,331	328,013	419,325	551,062	419,325		2,000,000		
Stadson D.	2,108	19,705,603	301,031	204,965	200,525	204,965		2,000,000		
Sub-office No. 1	4,905	64,185,641	573,577	14,400	308,572	14,400	10,255	2,000,000		
Sub-office No. 2	4,909	28,739,152	309,111	87,665	109,565	87,665	1,653	2,000,000		
Sub-office No. 3	1,000	11,643,211	117,717	54,000	34,511	54,000	2,053	2,000,000		
Sub-office No. 4	1,000	10,440,770	100,440	24,900	74,522	24,900	1,117	2,000,000		
Sub-office No. 5	219	3,086,811	22,300	49,775	246,487	24,900	1,222	2,000,000		
Sub-office No. 6	407	4,717,100	50,300	45,775	47,775	45,775	1,222	2,000,000		
Sub-office No. 7	3,285	26,107,544	264,117	145,245	292,660	131,588	1,778	2,000,000		
Sub-office No. 8	1,668	13,708,770	163,223	211,700	211,700	37,132	1,778	2,000,000		
Sub-office No. 9	2,655	25,840,433	243,814	119,117	169,539	106,323	3,566	2,000,000		
Sub-office No. 10	1,644	19,391,171	145,355	1,414,611	1,414,611	225,000	5,574	2,000,000		
Sub-office No. 11	1,717	17,083,852	158,541	47,011	1,414,611	225,000	5,574	2,000,000		
Sub-office No. 12	1,182	9,089,390	114,014	64,449	111,335	68,788	5,444	2,000,000		
Sub-office No. 13	1,116	8,975,124	96,260	24,700	41,666	41,666	2,855	2,000,000		
Sub-office No. 14	931	9,496,411	89,435	83,655	65,100	41,666	0,500	2,000,000		
Sub-office No. 15	1,111	2,729,241	33,729	7,996	30,775	30,775	1,399	2,000,000		
Sub-office No. 16	1,460	13,006,363	128,560	79,744	146,800	58,440	1,934	2,000,000		
Sub-office No. 17	3,688	39,340,222	463,000	40,855	146,800	58,440	29,534	2,000,000		
Sub-office No. 18	295,000							137,500		
Sub-office No. 19	15	433,445	1,000							
Dickens	154,000									
Fort Rouge	9,900,500	12,111,786	131,288	107,665	55,255	55,255	3,429	1,537,500		
Inkster	2,033,000	2,905	25,282,341	240,011	1,318,977	290,115		2,000,000		
Korman	2,015,766	1,456	10,423,023	124,222	2,697,511	542,900		2,000,000		
Kildonan West	94,000									
King Edward	1,656,651	7,583,500	89,888	264,300	46,311	46,311	2,260	2,000,000		
Louis Bridge	8,290,000	21,899,053	211,111	579,800	85,773	85,773	8,226	2,000,000		
Main Street South	11,111,841	19,636,290	194,555	7,000	70,611	70,611	1,033	2,000,000		
Norwood Grove	10,688,590	36,392,000	343,800	1,352,288	153,511	153,511	5,674	2,000,000		
Portage Ave., Centre	4,613,560	11,807,741	110,711	458,088	61,773	61,773	4,977	2,000,000		
St. Boniface	10,095,122	37,200,911	280,577	9,032,311	157,566	157,566	6,044	2,000,000		
St. James	29,000							104,000		
Winnipeg Beach	1,083,833	18,653,711	162,477	397,355	47,677	47,677	4,344	2,000,000		
Winnipeg	1,046,431	23,307,044	148,466	401,577	78,055	78,055	8,400	474,000		
Woodlands	1,316,846	1,735,488	10,792	219,255	3,837	3,837	10,035	499,000		
Woolett	399,488	2,248,100	12,355	570,433	6,711	6,711	4,444	173,000		
Non-accounting Post offices	35,952,288						1,099	189,500		
Totals	1,758,732.2	617,529	7,710,839.28	57,483,641	14,007,988.50	6,674,023.21	20,431,266	27,611,686,705.90	6,253.57	19,588,701

Less—value of postage stamps affixed to postal notes

a Accounting from May 1, 1914.

b Accounting from November 1, 1914.

c Accounting from January 22, 1915, office closed from March 1, 1915.

d Including Commission on Box Rents.

e Including \$24 special award.

f Including special salary of \$62.50.

g Also 1% on stamp sales.

h Commission to non-accounting offices.

i For salary, etc., see Auditor General's Report.

Office closed from May 1, 1914.

For salary, etc., see Auditor General's Report.

APPENDIX C—Continued.
PROVINCE OF SASKATCHEWAN.

STATEMENT showing the Accounting Offices in operation, the Gross Postal Revenue, the number and amount of Money Orders issued and paid, and the amount of Commission thereon; the value of Postal Notes paid; and the Compensation, Salary and Allowances paid to the Postmaster at each Office respectively, during the year ended March 31, 1915.

Name of Office.	Gross Postal Revenue.	Number of Money Orders Issued.	Total amount of Money Orders issued.	Total Commission received from Public.	Number of Money Orders paid.	Total amount of Money Orders paid.	Total amount of Postal Notes paid.	Compensation paid to Postmasters on P. O. business.	Compensation paid to Postmasters on S. B. business.	Compensation paid to Postmasters on P. N. business.	Compensation paid to Postmasters on Amnuty business.	Salary.	Forward allowance.	Allowances towards Rent, Fuel and Light.
	\$ cts.		\$ cts.	\$ cts.		\$ cts.	\$ cts.	\$ cts.	\$ cts.	\$ cts.	\$ cts.	\$ cts.	\$ cts.	\$ cts.
Abbey	570 72	1,017	12,401 65	7 77	104	2,615 80	821 78	41 72	10 00	10 00	972 17	14 00	105 65	
Abbeville	1,208 63	1,228	32,660 74	111 02	269	6,889 10	358 70	51 75	15 64	35 70	624 60	125 00	125 00	
Abernethy	1,369 60	1,700	30,991 48	198 81	269	3,838 56	560 38	70 69	31 76	31 76	622 00	320 00	34 50	
Admiral	1,584 43	1,839	11,370 12	70 32	66	1,457 53	110 21	34 24	6 83	6 83	320 00	30 00	90 38	
Admiral	1,016 84	4,542	6,277 78	43 09	90	1,469 13	110 21	22 58	14 23	14 23	505 15	29 00	150 50	
Alaska	1,070 69	4,215	31,096 35	337 61	346	5,223 77	491 26	173 00	9 26	9 26	789 00	15 50	109 50	
Alaska	1,106 46	1,617	26,690 93	159 92	240	5,107 88	217 69	67 08	15 58	15 58	531 00	2 80	281 00	
Alaska	2,701 84	4,388	53,596 90	335 38	797	23,460 26	2,370 36	153 49	19 28	19 28	1,428 88	309 16	251 00	
Alaska	473 13	1,322	21,032 24	117 68	78	1,762 64	164 05	53 66	1 96	1 96	233 00	4 00	281 00	
Alaska	1,260 40	1,467	23,904 91	121 36	138	3,190 40	538 28	48 06	21 57	21 57	203 00	8 32	25 00	
Alaska	349 56	317	3,840 18	24 12	17	226 91	135 95	12 85	3 06	3 06	100 00	19 00	19 00	
Alaska	368 42	611	12,650 84	58 97	130	3,021 18	150 53	25 74	6 09	6 09	194 00	5 06	94 00	
Alaska	883 16	2,579	30,538 96	224 91	173	3,276 71	423 61	104 88	7 56	7 56	432 00	6 00	94 00	
Alaska	4,240 34	5,443	62,090 60	430 97	1,865	21,334 31	2,403 91	236 37	5 30	5 30	1,565 00	8 00	344 00	
Alaska	1,610 24	2,322	9,110 12	61 26	86	735 35	78 30	33 24	10 99	10 99	359 00	41 00	41 00	
Alaska	645 69	817	32,543 30	246 20	447	9,005 15	600 05	137 75	4 15	4 15	689 00	33 32	140 50	
Alaska	4,671	7,899	74,899 08	508 49	730	16,526 23	1,441 09	206 14	16 27	16 27	1,775 00	76 00	344 00	
Alaska	434 18	971	17,875 33	88 91	68	2,007 15	58 00	39 52	11 36	11 36	254 00	25 00	25 00	
Alaska	1,063 23	335	13,051 04	84 00	187	4,232 34	536 90	39 27	18 17	18 17	793 91	139 00	156 00	
Alaska	1,003 35	2,513	32,001 51	202 86	140	2,635 03	139 50	101 92	5 47	5 47	492 00	6 00	94 00	
Alaska	1,812 92	2,513	43,471 13	275 24	415	6,893 13	498 62	135 43	19 48	19 48	817 75	245 50	29 00	
Alaska	1,165 55	927	19,119 15	97 96	284	9,413 47	647 21	40 02	28 44	28 44	580 00	25 00	125 00	
Alaska	469 94	911	13,964 26	83 31	229	5,543 94	116 20	38 73	7 96	7 96	241 00	241 00	25 00	
Alaska	309 12	6,656	8,931 18	33 69	66	864 63	4,955 28	26 80	3 14	3 14	3,300 00	32 50	13 00	
Alaska	5,652 18	6,359	38,058 28	477 45	3,173	54,063 28	4,955 28	268 09	10 69	10 69	3,300 00	32 50	13 00	
Alaska	294 77	3,821	7,357 91	31 81	39	720 15	114 49	16 87	2 61	2 61	213 79	4 00	6 00	
Alaska	304 77	539	4,381 76	45 10	32	268 58	25 90	21 88	4 73	4 73	160 00	4 00	6 00	
Alaska	111 93	180	3,432 67	16 43	46	820 58	103 05	7 66	4 82	4 82	450 00	10 50	21 00	
Alaska	620 25	1,169	16,360 68	103 88	169	2,661 70	113 35	47 83	2 83	2 83	475 00	30 00	39 00	
Alaska	296 08	955	9,847 38	54 40	86	1,352 09	216 60	24 60	26 04	26 04	245 50	20 00	29 00	
Alaska	1,976 09	2,044	42,892 33	199 78	310	6,838 71	1,039 71	84 60	26 04	26 04	706 00	23 00	156 00	
Alaska	475 77	1,664	10,960 29	56 30	244	2,106 38	268 06	54 50	38 38	38 38	1,231 00	6 00	131 00	
Alaska	1,326 35	1,896	29,773 41	182 03	285	6,482 14	334 06	56 51	28 38	28 38	213 50	23 00	23 00	
Alaska	603 11	1,421	6,403 11	66 03	111	2,336 35	334 06	56 51	10 93	10 93	213 50	23 00	23 00	
Alaska	609 11	1,421	29,253 71	100 53	211	5,793 74	236 59	76 42	6 31	6 31	448 00	56 00	94 00	

SESSIONAL PAPER No. 24

Buzart	3,934 94	6,927	30,745 77	1,303	21,958 70	1,340 72	290 11	25 91	1,430 00	313 00
Big River	1,177 63	2,841	26,616 38	230	4,572 94	439 53	107 04	10 71	640 50	140 30
Birch Hills	1,113 00	1,331	29,511 00	196	4,452 98	546 77	67 20	28 00	550 00	94 00
Birmingham	147 72	237	6,741 85	19	301 10	49 95	9 67	2 30	114 50	13 00
Bladworth	1,470 84	2,462	28,362 93	185 74	8,519 96	228 32	101 92	7 65	561 00	125 00
Blaine Lake	1,446 57	1,223	34,700 97	253	2,943 87	707 60	11 45	41 36	814 00	125 00
Blucher	223 65	276	5,791 52	24	2,033 61	109 32	12 10	3 29	129 50	13 00
Blumhof	208 83	143	3,488 16	7	234 58	29 10	7 78	2 07	138 00	13 00
Bohman	329 33	185	6,383 89	50	881 68	83 70	7 78	1 56	211 00	22 00
Boniton	1,126 18	1,858	28,489 01	185	3,793 57	239 45	7 18	7 18	527 00	94 00
Bounty	711 21	1,104	9,137 34	70	1,549 27	283 66	44 86	3 39	415 00	94 00
Boutin	157 76	1,443	27,977 92	216	5,455 25	212 62	47 00	7 01	67 00	6 00
Bradwell	690 58	134	33,096 74	36 29	3,170 80	186 00	26 22	3 33	349 00	38 00
Braton	287 57	622	36,074 58	266	5,137 95	427 79	105 82	12 09	223 00	25 00
Bredenbury	1,176 30	2,378	11,106 69	71	1,696 10	33 40	27 75	3 02	641 00	125 00
Bressler	543 12	670	11,106 69	111	3,511 51	136 46	49 45	7 20	540 00	13 00
Bridgetford	672 34	1,221	26,370 82	125 81	3,456 12	407 80	83 55	11 36	140 00	94 00
Briercrest	1,365 88	2,030	27,236 32	159	11,390 98	733 21	156 55	20 66	637 00	125 00
Broadview	2,730 06	4,485	54,316 70	384 92	10,947 53	337 55	115 48	7 70	1,156 00	210 00
Brook	1,727 07	2,777	31,077 83	440	2,622 57	299 98	75 88	5 03	635 33	168 00
Broderick	905 69	1,896	22,916 52	139 19	4,288 02	634 78	71 69	4 39	524 00	94 00
Bromhead	847 75	1,750	24,947 97	142 94	1,772 75	109 49	30 45	6 39	274 00	31 00
Brooming	397 92	751	16,334 99	44	3,70 78	62 00	13 12	9 10	165 50	19 00
Browning	1,474 90	347	9,618 52	39 09	4,070 94	247 71	70 12	17 91	137 00	13 00
Brown	1,742	1,742	25,668 63	148 70	6,575 67	249 36	58 53	50 04	673 00	125 00
Bruno	854 73	1,408	34,594 08	147 70	7,290 55	241 30	92 00	0 30	475 00	94 00
Buchanan	1,187 77	2,116	39,343 00	164 52	3,311 77	189 15	71 12	7 36	617 00	125 00
Bulyva	892 21	1,746	21,023 43	142 75	1,811 57	1,297 20	192 45	10 30	1,296 00	94 00
Cabri	2,221 18	4,702	42,134 12	328 67	2,899 76	410 50	46 58	4 21	501 00	94 00
oCadhac	1,093 70	1,137	10,073 60	77 61	3,438 58	250 69	58 78	4 71	259 60	31 00
oCallaghan	667 37	1,429	36,129 51	153 37	1,398 53	176 09	27 58	4 29	1,322 00	281 00
oCandiac Station	273 11	673	14,283 45	58	13,401 42	1,639 02	182 28	12 16	191 00	19 00
oCanora	3,363 23	4,352	41,101 51	302 14	1,90 90	77 15	12 96	1 29	125 00	33 00
oCanton	136 63	318	4,811 01	26 04	3,773 67	388 77	22 77	14 47	159 00	34 00
oCawood	114 83	494	7,093 50	49 59	4,647 03	298 72	119 96	0 79	532 00	194 00
oCayvale	1,134 75	2,707	31,370 24	269 78	10,231 28	1,228 48	185 26	0 27	911 17	188 00
oCarlyle	2,301 24	4,988	58,893 26	365 32	7,744	4,295 71	928 80	20 77	588 00	188 00
oCarnduff	1,436 96	4,720	70,806 51	243 94	4,883 97	466 28	130 95	5 84	749 00	136 00
oCaron	1,465 90	2,291	33,600 87	234 04	2,948 30	106 05	35 61	5 23	500 00	135 60
oCentral Station	253 20	574	10,994 63	68 85	4,096 40	414 20	77 21	11 83	603 00	16 00
oClyton Barre	1,879 25	1,872	27,322 41	109 82	2,117 22	142 63	61 11	4 90	291 00	169 00
oClyton	1,000	3,300	47,318 08	338 14	8,713 12	472 93	145 01	5 02	320 00	166 00
oChaplin	1,654 91	3,346	18,421 63	234 36	6,966 69	291 45	45 00	2 96	420 00	75 00
oCharrlebridge	713 05	1,701	14,256 48	109 40	1,773 34	107 61	45 00	2 96	216 00	75 00
oCharrlebridge	110 00	1,466	14,087 07	95 46	678 71	64 56	10 97	3 98	185 00	16 00
oChaves	248 00	260	4,299 51	57	1,081 33	175 23	12 31	5 30	301 00	34 50
oClayton	178 00	311	4,590 36	31	2,959 01	344 72	19 30	27 00	319 00	100 00
oColquhoun	1,029 59	389	10,759 27	48 03	2,409 01	270 33	68 80	0 61	483 00	64 00
oConroy	94 35	1,927	26,786 11	182 30	6,083 63	212 43	99 40	0 39	524 00	94 00
oConroy	1,100 06	1,480	51,180 60	108 30	4,277	315 33	299 71	9 30	1,521 00	210 00
oCrain	2,614 98	1,440	24,383 79	141 75	1,707 93	335 30	68 48	13 73	537 00	14 00
oCraven	566 31	1,140	40,579 12	229 95	4,709 66	310 32	38 72	13 73	1,031 00	91 00
oCreswell	1,105 00	2,440	40,579 12	229 95	1,919 22	205 32	38 32	3 00	843 00	91 00
oCrosby	397 33	932	10,233 21	49 53	6,979 49	386 28	31 59	11 48	322 00	44 00
oCudworth	874 33	1,219	18,326 42	104 56	6,979 49	386 28	31 59	11 48	322 00	44 00

a Accounting from August 1, 1914; b Accounting from November 1, 1914; c Accounting from May 1, 1914; d Accounting from January 1, 1915.
 e Accounting from December 1, 1914; f Accounting from February 1, 1915; g Including \$166.37 arrears salary and \$20.09 arrears rent; h Including \$21 arrears; i Including \$6.75 arrears of night duty; j Including
 k Including \$35.30 arrears salary and \$6 arrears rent; l Including special award of \$8; m Including 30 cts. arrears; n Including 30 cts. arrears.

APPENDIX C—Continued.

STATEMENT showing the Accounting Offices in operation, etc., in Saskatchewan—Continued.

Name of Office.	Gross Postal Revenue.	Number of Money Orders Issued.	Total amount of Money Orders Issued.	Total Commission received from Public.	Number of Money Orders paid.	Total amount of Money Orders paid.	Total amount of Postal Notes paid.	Commission paid to Postmasters on M. O. business.	Commission paid to Postmasters on S. H. business.	Commission paid to Postmasters on P. N. business.	Compensation paid to Postmasters on Annuity business.	Salary.	Forward allowance.	Allowance towards Rent, Fuel and Light.
	\$ cts.		\$ cts.	\$ cts.		\$ cts.	\$ cts.	\$ cts.	\$ cts.	\$ cts.	\$ cts.	\$ cts.	\$ cts.	\$ cts.
Capat.	1,665 41	3,311	32,922 20	239 27	247	2,831 03	663 96	135 31	11 92	11 92	11 92	844 56	14 00	188 00
Car. Knife	942 47	3,573	3,596 49	174 27	146	3,140 53	361 82	24 45	17 34	17 34	17 34	390 00	18 33	44 00
Chalmers	340 68	1,761	26,628 25	117 23	145	2,187 67	218 84	46 23	8 13	8 13	8 13	263 00	108 00	22 00
Dana	438 80	1,703	25,100 00	23 76	173	2,167 33	206 96	20 89	10 47	10 47	10 47	293 00	34 50	34 50
Davidson.	1,668 84	3,913	37,426 91	32 41	632	12,997 66	137 95	163 97	2 47	2 47	2 47	1,317 04	14 23	29 98
De Vyn	304 82	345	4,451 15	37 80	35	1,330 79	417 29	16 97	3 39	3 39	3 39	116 50	7 36	6 00
Edgerton	2,135 22	2,368	98,411 61	166 60	370	10,063 77	516 23	11 73	10 01	10 01	10 01	188 00	23 00	188 00
Edwards	1,970 62	1,423	17,032 51	83 59	84	2,940 84	115 63	36 30	4 70	4 70	4 70	526 00	16 00	16 00
Edwards	516 72	1,461	17,513 66	419 13	318	2,360 84	115 63	36 30	4 70	4 70	4 70	481 00	26 00	44 00
Edwards	391 46	1,375	10,419 16	48 43	102	1,121 61	123 93	29 45	10 21	10 21	10 21	333 00	13 00	13 00
Edwards	739 34	1,271	27,477 27	131 71	162	2,710 44	145 40	72 90	2 30	2 30	2 30	294 00	10 50	10 00
Edwards	733 48	1,408	10,031 67	38 36	48	2,367 80	458 84	20 53	12 80	12 80	12 80	285 00	6 00	23 00
Edwards	306 10	1,445	21,201 24	437 99	128	2,346 23	149 83	59 68	4 36	4 36	4 36	243 00	6 00	6 00
Edwards	355 92	426	8,284 79	36 28	45	1,413 75	329 02	17 49	7 41	7 41	7 41	163 50	6 00	6 00
Edwards	353 32	409	10,480 04	48 97	52	1,572 94	237 90	18 88	6 29	6 29	6 29	172 00	6 00	6 00
Edwards	1,260 41	1,122	17,201 63	94 04	86	2,409 77	169 11	84 40	2 71	2 71	2 71	103 00	10 00	10 00
Edwards	1,064 63	2,070	28,722 37	183 14	160	4,542 84	184 80	45 45	7 48	7 48	7 48	772 00	15 30	15 30
Edwards	1,139 52	2,572	35,127 80	100 01	148	4,542 84	242 87	103 43	7 48	7 48	7 48	343 00	6 00	6 00
Edwards	1,321 77	3,040	32,064 90	222 35	255	8,811 12	769 77	124 35	7 16	7 16	7 16	623 00	100 00	125 30
Edwards	719 39	665	8,412 77	51 67	104	3,610 89	175 47	37 04	4 80	4 80	4 80	268 40	31 00	31 00
Edwards	307 60	641	13,300 00	63 29	39	837 06	192 53	35 93	8 33	8 33	8 33	196 00	2 50	17 38
Edwards	1,741 70	3,426	38,213 41	264 63	289	7,394 15	290 13	140 69	11 71	11 71	11 71	786 00	42 00	472 00
Edwards	855 44	1,863	26,208 20	160 90	163	2,028 00	173 80	75 55	6 75	6 75	6 75	419 00	25 00	31 00
Edwards	2,430 22	2,107	25,015 20	112 15	102	2,338 88	184 80	41 30	15 05	15 05	15 05	273 00	12 00	31 00
Edwards	1,398 22	2,430	25,210 79	183 33	256	6,297 65	378 81	100 42	7 36	7 36	7 36	663 00	12 00	140 30
Edwards	1,349 84	1,500	10,410 78	131 33	135	5,774 00	1,324 33	65 69	11 05	11 05	11 05	644 00	12 00	140 30
Edwards	214 25	316	3,844 79	24 08	37	618 53	60 50	13 01	4 51	4 51	4 51	151 00	42 00	16 00
Edwards	1,471 77	2,551	39,271 89	217 37	380	12,066 04	779 31	103 93	20 58	20 58	20 58	662 00	224 00	125 00
Edwards	311 15	452	14,830 31	50 68	30	369 63	392 40	17 24	3 65	3 65	3 65	247 00	21 00	25 00
Edwards	430 24	304	4,504 61	36 10	30	1,002 40	116 55	12 36	5 00	5 00	5 00	271 00	21 00	25 00
Edwards	2,828 53	4,900	66,533 66	391 24	491	12,937 78	836 94	106 91	15 64	15 64	15 64	1,232 00	179 50	250 00
Edwards	1,118 53	1,151	1,872 26	11 84	17	292 49	94 63	6 33	0 73	0 73	0 73	56 00	30 00	30 00
Edwards	1,323 20	828	12,925 05	72 30	230	5,562 33	637 00	35 42	21 75	21 75	21 75	623 00	15 00	125 00
Edwards	1,231 71	1,053	23,086 00	151 02	200	4,409 43	871 40	69 72	12 23	12 23	12 23	530 00	10 33	64 00
Edwards	1,786 06	1,719	18,776 17	83 36	223	3,540 51	347 44	30 99	25 41	25 41	25 41	93 50	71 00	9 50
Edwards	222 53	800	7,970 66	43 34	54	1,174 16	156 15	19 15	5 89	5 89	5 89	93 50	71 00	9 50
Edwards	1,321 32	1,321	13,038 82	70 45	51	668 35	120 07	33 70	6 22	6 22	6 22	180 00	19 00	19 00
Edwards	783 92	2,293	33,018 16	167 52	228	8,335 15	244 23	31 00	2 76	2 76	2 76	490 00	24 00	61 00

SESSIONAL PAPER No. 24

Esternway	1,027.57	8,286	48,865.44	279.70	459	9,655.75	549.07	130.05	19.77	0.27	694.00	156.00
Estevan	7,472	7,472	98,983.19	639.03	3,897	61,372.11	8,892.55	327.47	26.74	0.27	2,086.00	36.00
d'Stein	297.85	13	11,085.75	47.31	13	1,133	15.41	15.41	3.55		81.00	6.00
Edmonton	410.98	360	5,405.54	31.02	22	496.36	206.99	14.96	3.45		123.00	43.00
Elvington	3,882.44	3,882	11,616.24	57.72	85	1,004.78	76.02	21.77	0.24		149.00	13.00
Exonax	1,496.26	3,108	38,871.49	243.88	221	5,164.28	430.76	136.53	8.83		581.00	158.00
Eyebrow	1,967.26	2,862	30,217.31	212.12	228	4,206.54	297.59	116.76	8.60		784.00	172.00
Fairlight Sta	641.98	1,865	28,955.10	147.40	113	1,716.90	219.64	63.73	10.50		405.00	88.00
Fairwood	551.47	1,599	9,543.13	45.96	98	1,099.59	162.79	66.64	7.15		194.00	19.00
Fidding	1,280.96	1,544	40,482.32	147.34	179	2,333.25	238.80	65.60	12.47		426.00	34.00
Filmore	1,768	2,758	34,194.01	219.59	363	6,392.51	307.29	113.97	9.49		721.00	156.00
Findlater	592.62	1,213	14,065.44	66.14	170	2,031.22	142.18	49.78	4.03		280.00	4.00
Fiske	834.34	1,222	14,472.88	106.74	166	2,116.22	149.95	29.03	2.74		422.38	12.73
Foxcombe	1,095.78	1,598	36,584.01	219.12	409	4,046.22	343.04	101.71	3.11		521.88	94.00
Fleming	1,395.43	2,493	41,846.50	252.50	425	10,363.25	767.77	154.62	26.08		662.00	169.50
Fourn Lake	1,855.94	2,795	19,947.49	236.37	360	3,158.82	389.58	134.48	2.90		741.50	26.00
Forget	1,282.22	3,307	19,947.49	239.14	414	3,224.18	488.99	27.28	20.72		651.00	36.00
Fort Qu'Appelle	1,495.20	2,792	22,106.17	227.47	414	3,224.18	488.99	27.28	20.72		651.00	36.00
Forward	1,014.86	2,742	22,106.17	227.47	414	3,224.18	488.99	27.28	20.72		651.00	36.00
France	1,311.38	2,742	22,106.17	227.47	414	3,224.18	488.99	27.28	20.72		651.00	36.00
Francis	1,454	2,742	22,106.17	227.47	414	3,224.18	488.99	27.28	20.72		651.00	36.00
Fronde	343.00	1,463	29,727.25	241.69	178	2,257.71	353.49	43.34	4.02		214.00	11.82
Fuller	1,482.51	3,160	49,039.25	234.10	317	7,488.40	330.29	128.27	15.38		590.00	34.09
Chloroborough	428.30	1,460	49,039.25	234.10	317	7,488.40	330.29	128.27	15.38		590.00	34.09
Gibroy	749.36	1,017	90,867.79	194.46	318	9,585.81	260.14	161.54	4.13		37.56	60.89
Gilman	1,593.13	1,454	6,829.23	45.77	251	3,177.92	184.84	65.89	8.31		479.00	10.00
Glenon	1,753.81	3,900	47,193.37	276.71	415	3,270.54	248.73	134.11	9.85		519.00	81.00
Glen Ewan	1,475.91	1,511	15,531.32	113.28	173	4,712.08	210.27	67.95	20.72		469.00	81.00
Glenide	695.64	1,650	15,531.32	113.28	173	4,712.08	210.27	67.95	20.72		469.00	81.00
Goodwater	921.95	1,275	7,296.98	31.02	15	4,073.65	11.77	11.77	3.80		460.21	69.69
Gowan	3,045.06	4,895	78,393.28	432.99	568	11,454.65	552.47	201.36	4.05		41.62	18.00
Gowan	3,530.74	1,126	16,324.27	103.11	80	1,896.51	69.68	46.00	20.63		319.60	39.30
Grand Coulee	2,174.42	4,401	67,479.42	384.64	728	1,337.20	95.50	20.09	3.41		327.00	13.00
Granders	237.60	482	7,182.36	43.41	78	8,212.46	84.29	179.59	22.19		364.00	78.00
Gravelbourg	2,728.66	5,136	41,156.81	195.80	990	4,882.57	544.29	257.91	5.58		308.00	84.00
Graysburg	3,473.24	5,713	61,511.16	411.59	721	12,469.61	842.77	288.51	17.34		1,342.00	271.00
Griffith	1,357.68	1,655	17,190.83	120.83	198	2,284.50	621.50	98.15	2.60		357.00	3.80
Gunnsey	4,157.96	1,249	15,609.51	101.30	255	4,544.10	471.47	138.65	3.40		202.00	109.50
Gull Lake	4,655.70	8,251	80,940.25	624.84	862	29,916.23	1,323.11	338.65	12.04		2,705.53	192.40
Halford	987.07	1,404	24,099.50	128.88	189	1,089.50	693.20	39.76	12.18		175.00	109.00
Hague	948.62	1,291	17,256.69	139.88	194	2,031.22	371.00	92.05	10.17		150.00	122.00
Halbirt	1,907.35	475	8,472.16	47.31	305	4,039.01	318.02	92.05	0.95		1,029.00	140.50
Haleys	2,254.02	4,759	54,718.76	363.02	607	10,048.40	623.04	165.43	30.17		760.00	219.00
Harris	1,234.05	1,294	96,581.79	128.41	293	3,525.29	248.81	50.40	0.95		653.00	135.00
Hawarden	1,611	1,611	28,499.03	145.18	183	5,703.31	248.01	66.27	18.97		568.00	125.00
Hazel Cliff	1,195.62	1,550	9,720.06	56.31	32	1,460.73	95.80	92.84	13.96		312.54	6.50
Hazenore	668.21	1,294	98,943.17	139.32	93	1,098.03	615.96	59.25	73.96		119.54	35.41
Herbert	289.17	710	10,466.16	83.14	75	2,516.13	61.70	39.25	10.76		146.00	13.00
Herbison	3,107.87	7,294	68,327.50	514.94	843	18,318.05	1,469.31	200.10	10.76		1,329.00	218.00
Herschal	1,108.24	1,308	31,308.07	145.30	218	4,039.44	237.07	130.16	31.87		561.00	94.00
Heward	2,950	2,950	60,547.06	301.52	418	4,039.44	197.40	130.16	70.16		587.00	94.00
Hivebeck	849.35	664	15,375.96	68.59	32	50.85	25.88	25.88	2.52		131.00	13.00
Holfeast	1,519	1,519	18,129.74	114.12	158	3,589.68	176.10	62.06	2.83		479.00	94.00
Hoodoo	53.79	1,115	2,140.80	10.22	19	588.05	7.70	6.70	2.60		52.00	9.00

a Non-accounting from March 1, 1915. b Accounting from May 1, 1914. c Accounting from August 1, 1914. d Accounting from July 1, 1914. e Accounting from December 1, 1914. f Including arrears night duty. g Accounting from September 1, 1914. h Accounting from June 1, 1914. i Including 34 eta. arrears. j Including commutation on box rents. k Including.

APPENDIX C—Continued.
STATEMENT showing the Accounting Offices in operation, etc., in Saskatchewan—Continued.

Name of Office.	Gross Postal Revenue.	Number of Money Orders issued.	Total amount of Money Orders issued.	Total Commission received from Public.	Number of Money Orders paid.	Total amount of Money Orders paid.	Total amount of Postal Notes paid.	Compensation paid to Postmasters on M. O. business.	Compensation paid to Postmasters on S. B. business.	Compensation paid to Postmasters on business.	Salary.	Forward allowance.	Allowance towards Rent, Fuel and Light.
	\$ cts.		\$ cts.	\$ cts.		\$ cts.	\$ cts.	\$ cts.	\$ cts.	\$ cts.	\$ cts.	\$ cts.	\$ cts.
Horizon.....	317 32	354	11,138 00	56 25	64	1,039 31	332 33	24 00		7 57	169 00	\$ 171 00	19 00
Hovell.....	496 19	1,193	38,320 30	122 44	100	4,643 50	218 87	40 32		11 74	296 00	8 00	31 00
Hubbard.....	882 47	1,543	30,436 34	137 45	114	1,844 91	183 69	02 80		9 20	490 17		94 00
Hughson.....	707 97	3,362	4,355 08	26 06	53	4,327 42	406 99	13 91		18 37	225 00	62 00	19 00
Humboldt.....	6,028 95	7,034	83,139 12	94 01	2,300	45,277 50	3,406 99	304 35		19 87	82,386 00		
Imperial.....	1,621 98	3,421	53,852 75	305 41	220	7,005 42	1,225 44	139 84	9 07	42 28	2,099 00		140 50
Indian Head.....	6,318 33	8,750	107,796 06	706 25	1,220	12,107 47	1,752 35	363 64		22 39	2,125 00		48 00
Innesburg.....	290 25	569	3,455 00	43 70	86	2,232 30	35 80	73 62		3 82	375 50	6 00	4 00
Invermay.....	687 39	1,752	23,216 41	139 99	363	7,739 63	461 83	68 68		3 11	475 00	23 30	44 00
Itana.....	668 88	1,468	18,735 22	114 95	276	9,026 06	927 85	108 76		8 17	493 50	18 00	94 00
Jansen.....	1,015 98	2,028	36,340 77	221 92	572	7,091 06	927 85	108 76		8 17	493 50	18 00	94 00
Jarmyn.....	869	969	10,114 74	86 22	72	13,931 36	700 63	318 49		10 22	1,152 00	7 00	19 00
Kamsack.....	3,190 98	5,309	60,839 23	354 60	963	13,931 36	700 63	318 49		10 22	1,152 00	11 53	260 00
Kanichan.....	816 22	1,633	12,853 58	119 67	72	1,163 48	187 30	98 58		6 45	153 00		19 00
Kendallton.....	121 09	1,690	14,849 67	103 21	74	1,699 30	80 84	84 19		13 68	409 00	13 34	69 00
Kelly.....	799 76	1,379	30,943 71	163 67	103	5,528 95	389 40	11 08		4 53	229 00		23 00
Kelly.....	444 53	959	33,308 25	213 41	402	6,668 93	643 23	114 78		11 68	560 00	32 00	1125 00
Kellogg.....	1,412 98	2,769	31,835 80	177 43	176	5,867 94	136 65	93 48		5 18	348 00		38 00
Kellogg.....	302 83	2,750	31,835 80	177 43	176	5,867 94	136 65	93 48		5 18	348 00		38 00
Kennedy Station.....	1,154 46	1,724	30,453 62	131 04	238	5,391 96	459 27	72 51		21 66	553 00	10 00	94 00
Kearney.....	4,629 07	3,972	15,290 69	329 03	1,443	24,603 57	2,340 73	173 43		20 95	1,252 50	36 00	375 00
Kear Robert.....	4,449 43	3,866	15,290 69	329 03	1,443	24,603 57	2,340 73	173 43		20 95	1,252 50	36 00	375 00
Kelby.....	281 06	483	16,200 20	60 45	67	1,018 12	165 41	19 44		5 73	139 00	4 00	13 00
Kincaid.....	1,201 82	1,071	18,232 98	100 60	129	2,734 31	993 36	44 25		24 50	139 00		13 00
Kincaid.....	5,113 12	5,773	68,013 97	458 25	1,158	25,117 65	2,448 53	452 50		20 13	194 57	47 00	489 00
Kincaid.....	1,173 94	2,459	28,245 25	188 30	99	7,316 05	168 72	60 91		10 34	275 00	38 30	44 00
Kincaid.....	1,115 70	2,490	30,676 04	197 89	233	4,919 83	375 78	101 83		6 68	527 00		94 00
Kincaid Station.....	1,452 29	2,727	30,764 93	315 39	345	4,951 97	455 09	112 53		9 95	609 00	10 00	125 00
Kirby.....	1,369 78	821	11,610 43	69 23	64	1,277 35	85 25	33 48		2 20	375 00	3 00	41 00
Krydor.....	179 05	78	2,078 84	9 25	11	295 15	72 25	2 33		2 63	50 00		19 00
Kuroki.....	443 25	696	11,831 90	63 57	182	3,748 54	179 22	29 74		11 25	176 00	16 00	19 00
Lachue.....	1,881 57	2,735	30,734 41	208 37	191	5,940 02	437 95	111 21		8 42	606 00	5 00	156 00
Laird.....	991 67	1,310	25,338 44	125 88	125	5,800 42	345 37	53 65		23 28	462 00		94 00
Laird.....	642 56	946	14,038 03	79 02	183	4,394 16	135 20	39 67		5 90	390 00		44 00
Lampman.....	1,053 94	2,735	38,735 35	230 17	249	8,326 36	603 06	113 81		2 27	234 87	14 00	94 00
Lancaster.....	707 97	3,222	4,318 45	26 55	76	1,784 80	459 94	13 64		8 49	523 50	17 30	46 83
Lamla.....	1,040 26	1,046	18,290 84	94 52	181	5,332 80	307 18	43 63		19 12	596 50		125 00
Lang.....	1,017 14	2,074	30,309 81	204 38	315	10,034 93	805 28	110 11		9 34	784 00		173 00
Langbank.....	594 79	445	11,181 63	51 96	15	1,301 50	183 30	18 53		7 00	135 00		13 00
Langenburg.....	1,197 71	1,211	30,960 84	124 57	384	10,388 15	510 64	32 40		28 69	591 00		135 00

SESSIONAL PAPER No. 24

Langham	1,703 00	2,999	31,814 92	222 43	10,101 91	123 33	6 52	327 00	155 00
Lanigan	2,750	2,750	29,846 76	304 51	9,566 12	115 04	12 43	838 00	138 00
Lashburn	1,734 70	3,771	51,185 17	333 24	8,206 12	155 16	8 30	860 00	136 00
Laura	737 63	1,275	17,467 56	105 07	2,122 97	52 29	9 01	490 00	94 00
e Lawson	464 81	629	6,867 18	47 01	1,074 26	25 27	2 72	232 00	25 00
Leak	768 78	1,737	26,854 84	148 56	5,168 55	802 17	71 79	313 00	38 00
Lebrat	429 36	680	6,907 60	44 78	2,189 87	161 75	3 02	252 50	20 00
Lemberg	1,609 73	3,100	36,033 64	254 50	6,039 11	126 33	14 29	720 00	136 00
Lewy	1,500 73	1,315	21,267 85	117 54	2,754 94	47 73	4 76	223 50	25 00
Leslie Station	384 82	2,152	20,129 08	148 79	3,754 58	239 48	5 73	253 00	31 00
Leslie Station	506 89	2,167	19,163 44	118 60	1,999 08	197 42	8 47	420 00	94 00
Lestock Station	644 90	1,465	24,701 69	127 77	3,452 30	293 40	6 24	208 00	25 00
Liberty	981 76	1,432	16,747 31	107 57	2,895 35	261 37	13 45	237 00	31 00
Limerick	1,517 39	1,959	26,706 36	175 30	4,308 90	530 30	18 25	821 00	94 00
Lipton	1,428 91	3,417	35,256 80	264 30	7,087 08	180 18	7 23	655 00	125 00
Lloydminster	4,947 29	1,239	21,600 38	113 73	2,442 37	298 57	20 42	439 00	4 00
Lockwood	1,143 14	1,962	24,303 77	169 90	6,238 40	215 61	16 63	173 50	15 00
Loyrens	1,563 82	2,363	33,434 28	192 87	10,329 26	98 62	22 99	587 50	25 00
Ludlow	2,617 87	2,815	32,891 93	226 00	9,018 95	445 20	10 25	1,183 50	234 50
Luseland	1,883 86	3,410	25,902 56	180 57	5,435 36	100 16	5 18	824 00	158 00
McGee	522 62	487	7,322 77	42 63	2,435 56	33 33	2 78	277 38	31 00
McLennan	659 96	1,076	16,909 81	102 02	4,022 98	387 05	6 23	317 00	33 00
McTaggart	840 19	1,174	13,906 46	99 84	3,178 96	49 38	8 23	483 00	94 00
Macdowall	1,296 18	7,709	8,689 30	56 27	73	1,655 64	1 20	143 00	13 00
Macdonald	1,874 29	3,451	45,210 80	277 11	4,685 49	147 20	7 96	523 00	8 00
MacNutt	1,491 79	650	15,662 35	69 71	3,090 16	561 24	26 54	247 00	28 00
Macoun	1,519 03	3,626	46,515 81	284 03	6,369 29	364 09	5 09	833 00	166 00
Macrorie	1,068 73	1,694	26,299 39	143 90	3,847 18	232 75	68 97	568 00	125 00
Macrae	1,384 46	2,525	27,240 68	196 74	5,633 57	329 53	103 60	601 00	200 00
Macrossin	1,590 38	3,216	43,416 69	265 85	8,853 20	490 32	44 43	65,066 00	330 00
Macrossin	1,573 23	8,821	94,138 36	683 26	12,839 49	147 99	12 07	337 00	154 00
Macrossin	1,689 21	1,138	19,899 23	107 26	3,547 18	292 75	46 11	568 00	32 00
Macrossin	1,047 35	2,065	22,449 03	149 37	6,033 57	329 53	103 60	601 00	200 00
Macrossin	559 39	1,900	26,489 72	166 16	5,734 40	490 32	44 43	65,066 00	330 00
Macrossin	678 36	1,900	26,489 72	166 16	5,734 40	490 32	44 43	65,066 00	330 00
Macrossin	1,184 35	1,734	26,123 63	161 34	4,461 81	301 05	8 43	363 00	44 00
Macrossin	1,784 62	1,938	28,358 66	190 28	4,527 31	143 73	7 95	450 00	62 66
Maryfield	1,353 32	2,771	30,276 62	211 77	3,930 61	604 88	114 38	852 00	129 00
Mawer	608 50	498	7,244 67	41 63	2,407 30	181 32	4 52	254 84	24 30
Maymont	1,219 12	3,667	39,074 83	231 69	12,177 87	625 86	10 18	624 00	269 17
Maymont	715 67	694	7,483 20	48 20	388 99	149 01	2 35	358 00	12 00
Maymont	300 99	1,15	12,720 17	54 13	2,933 65	76 35	1 33	168 00	3 00
Maymont	5,009 10	8,130	89,759 42	617 61	1,393	24,635 35	12 31	62,089 00	160 25
Maymont	6,126 25	8,099	90,714 08	623 13	3,243	29,538 18	24 13	82,318 00	30 82
Maymont	1,000 68	2,997	35,996 42	204 03	6,589 45	356 25	3 66	419 00	94 00
Maymont	342 98	1,397	32,119 02	149 08	4,889 83	202 02	96 14	290 00	33 00
Maymont	1,356 31	1,943	22,654 31	149 08	3,725 09	79 31	10 09	607 00	31 60
Maymont	1,280 45	2,291	30,498 03	181 64	5,894 08	293 31	11 96	633 00	40 00
Maymont	1,184 76	2,243	10,358 76	38 03	3,801 38	23 80	4 19	101 60	13 00
Maymont	1,192 83	1,102	13,849 63	47 00	3,647 83	372 31	10 36	604 00	35 00
Maymont	2,765 03	6,411	64,232 69	476 00	8,060 14	615 70	6 40	1,268 00	265 50
Maymont	1,240 01	3,149	44,958 98	258 23	6,919 21	409 63	4 83	603 00	125 00

a Non-accounting from March 27, 1915. b Non-accounting from December 1, 1911. c Accounting from August 1, 1914. e Accounting from July 1, 1914. f Accounting from November 1, 1914. g Accounting from September 1, 1911. h Including commission on box rents and \$239 arrears. i Including 34 crs. arrears. j Including \$27.23 arrears. k Including \$2.13 arrears. l Including \$25 special forward. m Including commission on box rents and \$27.53 arrears. n Including \$50 special forward. o Including commission on box rents. p Including \$80 special forward. q Including 66 cts. arrears. r Including \$19.23 arrears night duty.

APPENDIX C—Continued.
STATEMENT showing the Accounting Offices in operation, etc., in Saskatchewan—Continued.

Name of Office.	Gross Postal Revenue	Number of Money Orders Issued.	Total amount of Money Orders Issued.	Total Commissions received from Public.	Number of Money Orders paid.	Total amount of Money Orders paid.	Total amount of Postal Notes paid.	Compen-sation paid to Post-masters on S. B. business.		Compen-sation paid to Post-masters on P. N. business.		Compen-sation paid to Post-masters on Annuity business.		Salary.	Forward allow-ance.	Allow-ance towards Fuel and Light.
								\$	cts.	\$	cts.	\$	cts.			
Moose Jaw	76,151 98															
Divided as follows:—																
Head office	73,977 74	38,180	371,737 57	3,913 51	24,859	463,021 27	44,068 83			1 91			6350 00			
Sub-office No. 1	990 00	1,833	16,130 45	174 91	41	363 84	55 75	74 53					1100 00			
Sub-office No. 2	1,464 25	1,216	8,240 35	93 86	15	306 68	35 75	48 70					2,146 00			
Moose Junction	6,390 41	3,342 73	218 91	31 91	1,768	28,903 13	4,857 33	95 70	2 66	94 83			25 00			438 00
Moynan	3,029 51	6,111	70,318 91	459 00	703	16,528 31	1,091 74	252 67		10 76			89 00			297 00
Mortlach	2,977 60	6,414	42,915 23	355 29	375	9,819 30	683 91	294 51					1,150 00			230 00
Mozart	854 73	189	6,783 41	25 77	64	1,098 34	119 95	8 30		33			147 50			16 00
Munster	210 43	1,291	25,067 80	121 76	209	3,028 66	569 42	54 33		9 44			395 00			44 00
Naisberry	111 29	1,339	3,943 17	27 35	15	444 51	3 90	14 51					71 00			6 00
Nasby	168 62	310	5,109 35	32 42	46	938 35	36 80	12 86		3 45			109 00			9 50
Netherhill	997 88	1,932	20,001 74	142 33	152	3,683 60	400 39	78 80		6 45			582 53			109 50
Neudorf	1,139 70	1,447	21,335 77	124 93	460	6,784 92	512 22	62 48		26 53			579 00			8 00
Neville	1,272 33	2,796	27,039 53	169 35	276	7,981 61	338 40	94 60	0 13	8 37			880 00			188 00
Nokomis	2,616 72	5,445	49,504 19	882 95	624	10,619 80	673 97	223 24		5 05			1,001 50			219 00
Norquay	453 53	985	14,204 33	79 80	84	1,860 36	301 90	39 40		6 92			239 50			23 00
North Battleford	15,902 68	12,533	148,333 11	1,625 33	4,948	95,682 58	7,339 98	550 80	3 07	33 39			4,860 00			768 00
North Portal	911 76	1,576	26,014 42	165 53	122	3,413 33	188 84	61 86		5 07			564 70			91 00
North West	1,572 32	1,922	27,740 43	125 77	126	2,685 84	156 00	31 14		3 98			338 00			31 00
Odessa Station	541 10	1,247	47,032 30	300 61	372	8,269 46	504 95	153 16		17 74			915 00			203 50
Ogema	1,932 97	3,736	24,237 93	14 32	23	341 36	38 75	7 05		1 34			59 00			6 00
Oreanda	188 94	187	2,811 88	15 20	10	171 75	61 77	7 58		1 74			90 00			
Ormaux	58 21	150	30,016 79	105 65	115	2,317 31	401 81	81 20		3 03			495 59			10 00
Ossage	857 00	2,015	18,825 74	85 35	160	2,911 53	141 25	37 00		6 35			1,552 00			13 00
Oster	339 18	915	41,256 80	208 12	749	14,769 85	952 26	140 49		32 80			40 00			183 00
Outlook	2,421 26	3,325	69,171 83	414 24	757	16,182 52	1,088 50	301 07	0 69				915 00			22 00
Oxbow	2,872 28	8,840	13,178 66	69 39	72	2,301 06	132 95	33 63		2 90			238 79			22 00
Palmer	391 00	634	17,499 75	82 48	88	2,301 06	42 85	35 32		3 96			235 00			18 23
Palmton	341 31	870	22,436 30	136 23	154	3,694 51	295 47	72 22		5 43			499 00			94 00
Pangnau	1,030 53	1,767	7,906 63	54 09	82	1,400 75	182 43	26 30		13 76			386 00			41 00
Parke Bay	668 22	637	21,368 90	117 94	74	1,131 77	216 73	56 90		15 32			240 00			21 50
Parkside	596 60	1,461	3,919 30	33 92	35	1,265 63	97 35	43 94					270 17			31 50
Parry	442 43	1,078	9,094 72	47 38	59	1,665 12	44 33	14 21		2 05			286 90			13 00
Passau	219 07	348	24,766 49	124 00	132	3,679 71	300 83	49 19		13 17			415 00			94 00
Pawegun	478 57	1,197	12,915 46	68 13	303	3,339 89	373 11	32 40		21 01			579 00			122 00
Paxton	780 60	1,068	95,359 50	99 70	180	2,182 50	182 47	43 57		5 23			882 00			158 00
Pelly	650 42	2,068	66,360 50	35 00	541	7,733 35	32 00	43 50		5 40			230 00			5 00
Pemrose Station	1,000 51	1,471	41,152 59	308 61	399	6,072 80	520 70	146 97		5 48			677 00			20 00
Pemrose	1,241 41	1,651	31,172 47	308 61	399	6,072 80	520 70	146 97		5 48			677 00			20 00
Pemrose	1,241 41	1,651	31,172 47	308 61	399	6,072 80	520 70	146 97		5 48			677 00			20 00
Pendleton	1,544 10	3,507	51,172 47	308 61	399	6,072 80	520 70	146 97		5 48			677 00			20 00

SESSIONAL PAPER No. 24

Thompson	245 95	674	9,521 47	55 94	37	552 23	36 25	27 35	3-80	133 00	7 00	43 00
Trapp	1,072 24	1,053	46,459 86	100 12	152	4,102 71	427 60	43 64	6 99	497 60		91 00
Trout	310	516	9,172 76	61 17	123	1,436 11	123 80	29 42	2 00	352 00		38 00
Trunk	352 81	310	1,522 73	84 30	59	1,864 69	309 73	34 35	3 25	213 75		19 00
Trunk	122 67	993	15,153 07	43 43	90	5,228 28	259 74	8 38	2 73	56 00		125 00
Trunk	4,125 87	943	15,153 07	43 43	90	5,228 28	259 74	8 38	2 73	56 00		125 00
Trunk	1,746	40,631 86	371 49	10 86	60	2,664 64	163 06	10 36	4 74	262 00	3 75	31 00
Trunk	1,433 07	3,781	70,405 60	329 48	358	2,664 64	163 06	10 36	4 74	419 00	60 00	41 00
Trunk	1,059 12	1,501	21,693 41	123 12	73	6,271 56	306 95	62 52	23 09	562 00	22 00	125 00
Trunk	1,705	7,301 74	51 12	1 12	72	6,271 56	306 95	62 52	23 09	472 75	40 66	55 00
Trunk	18,618	190,680 76	1,413 17	1 41	14	14,531 24			14 00	15,213 41		200 23
Trunk	2,768 54	8,292	32,191 41	113 17	270	6,783 17	605 43	61 30	21 20	1,121 62	11 65	200 23
Trunk	2,153	23,909 07	170 78	1 78	328	6,783 17	605 43	61 30	21 20	1,121 62	11 65	200 23
Trunk	1,719 84	3,796	44,240 95	314 98	595	8,945 38	405 07	105 07	21 00	1,048 00	29 25	219 00
Trunk	2,955	32,593 15	226 50	2 26	440	6,263 65	844 74	170 20	12 84	398 00	29 25	219 00
Trunk	336 22	680	19,787 43	82 35	140	1,429 00	146 74	28 08	11 94	203 50	8 00	219 00
Trunk	2,183 96	4,148	66,556 45	356 93	518	13,668 71	811 63	171 53	19 73	949 00	91 82	182 00
Trunk	2,408 35	3,046	37,915 07	224 13	418	12,660 11	826 49	126 49	19 73	949 00	91 82	182 00
Trunk	1,133 91	356	6,121 85	31 09	31	3,398 66	14 58	14 58	1 69	67 00	6 00	6 00
Trunk	223 82	758	10,131 17	59 82	86	1,608 97	39 40	41 18	1 94	502 50	8 00	109 00
Trunk	1,020 05	2,354	31,822 31	107 62	176	3,595 81	177 70	45 49	8 29	502 50	8 00	109 00
Trunk	1,490 52	1,197	23,746 00	161 47	196	4,712 24	303 90	59 84	5 34	441 00	18 00	94 00
Trunk	1,355 95	2,727	36,438 39	224 33	439	10,134 67	709 25	113 47	5 33	621 00	24 00	125 00
Trunk	*180,730 54											
Trunk	184,678 44	42,724	554,891 88	4,688 58	59,756	1,165,580 67	147,480 74		7,9,136 96			
Trunk	1,400 50											
Trunk	99 00											
Trunk	134 00											
Trunk	25 00											
Trunk	293 60	454	3,520 71	33 70	124	136 20	140 20	18 28	0 30	1,000 00		31 60
Trunk	552 90	817	10,755 71	66 01	266	1,673 73	360 75	53 41	4 90	277 00	7 50	31 60
Trunk	631 53	703	9,915 17	58 34	49	1,177 24	285 79	28 61	12 18	264 00		31 60
Trunk	335 60	915	21,301 60	102 36	62	1,722 64	268 10	37 22	5 00	68 00		0 00
Trunk	1,400 60	4,386	43,898 98	317 85	317	6,196 30	670 90	178 61	2 52	68 00		125 00
Trunk	303 04	685	7,310 89	51 04	70	1,594 74	87 58	58 10	0 99	168 00		19 00
Trunk	511 60	680	11,804 18	81 21	67	1,974 49	117 31	26 67	15 29	245 00	10 00	23 00
Trunk	258 52	309	5,296 35	40 22	50	1,030 18	65 67	20 85	3 05	175 00		19 00
Trunk	3,729 90	4,210	47,998 54	323 57	796	17,779 81	1,319 90	176 40	20 58	1,770 00	10 00	375 00
Trunk	4,016 71	3,400	62,413 77	329 47	1,193	26,835 81	2,218 83	148 17	46 36	1,551 50	8 00	328 30
Trunk	3,105 71	4,125	65,319 31	365 91	555	12,186 45	170 55	170 55	26 50	1,430 00		297 00
Trunk	672 16	1,455	24,420 71	140 04	163	3,482 48	156 09	59 83	4 43	369 00	13 00	41 00
Trunk	1,055 74	2,094	19,723 25	148 47	274	6,067 27	336 90	86 50	7 18	554 00	4 00	94 00
Trunk	193 46	302	6,655 72	28 58	12	296 83	103 12	12 20	3 18	80 00		0 00
Trunk	465 83	239	6,081 69	24 59	42	1,508 04	90 20	9 98	4 21	133 00	3 00	13 00
Trunk	275 41	364	10,980 24	45 93	78	1,352 24	46 20	16 54	7 14	149 00		13 00
Trunk	424 96	481	11,500 39	50 83	81	1,447 73	189 28	20 05	7 26	129 25		17 13
Trunk	315 86	211	6,279 75	23 70	92	2,416 23	994 07	9 35	12 15	149 00	4 70	15 00
Trunk	2,167 21	4,490	42,231 79	333 16	513	8,264 02	560 08	184 73	9 87	941 50	41 00	185 00
Trunk	899 35	2,244	34,373 01	190 30	200	4,408 36	170 27	81 85	5 03	420 00	12 00	91 00
Trunk	*118,099 61											1,000 30
Trunk	106,991 63	26,152	432,648 18	3,471 71	38,512	609,009 59	54,728 71					
Trunk	3,275	3,275	32,371 54	260 80	445	9,884 54	1,366 75	136 45	10 05	434 76		
Trunk	4,323 01	1,537	15,308 45	134 12	162	1,158 29	245 00	62 60	5 06	401 66		
Trunk	886 94	987	12,438 27	76 81	123	3,430 29	763 70	40 71	14 78	1,605 00		

*Divided as follows:—

Head Office

Sub-office No. 5

Sub-office No. 6

Sub-office No. 12

North Regina

Regina Junction

Rhein

Ruston

Richard

Roanville

Roche Verch

Rock Haven

Rokby Station

Rosedown

Rostown

Roulton

Rudell

Rudell

Rudell

Rudell

Rudell

Rudell

Rudell

Rudell

Rudell

Rudell

Rudell

Rudell

Rudell

Rudell

Rudell

Rudell

Rudell

Rudell

Rudell

Rudell

Rudell

Rudell

*Divided as follows:—

Head Office

Naitana

Naitana

Naitana

Naitana

Naitana

Naitana

Naitana

*Accounting from August 1, 1914.

*Accounting from June 1, 1914.

*Accounting from July 1, 1914.

*Accounting from September 1, 1914.

*Accounting from May 1, 1914.

*Accounting from August 1, 1914.

*Accounting from October 1, 1914.

*Accounting from December 1, 1914.

*Accounting from February 1, 1914.

*Accounting from April 1, 1914.

*Accounting from June 1, 1914.

*Accounting from August 1, 1914.

*Accounting from October 1, 1914.

*Accounting from December 1, 1914.

*Accounting from February 1, 1914.

*Accounting from April 1, 1914.

*Accounting from June 1, 1914.

*Accounting from August 1, 1914.

*Accounting from October 1, 1914.

*Accounting from December 1, 1914.

*Accounting from February 1, 1914.

*Accounting from April 1, 1914.

*Accounting from June 1, 1914.

*Accounting from August 1, 1914.

*Accounting from October 1, 1914.

*Accounting from December 1, 1914.

*Accounting from February 1, 1914.

*Accounting from April 1, 1914.

*Accounting from June 1, 1914.

*Accounting from August 1, 1914.

*Accounting from October 1, 1914.

*Accounting from December 1, 1914.

*Accounting from February 1, 1914.

*Accounting from April 1, 1914.

*Accounting from June 1, 1914.

*Accounting from August 1, 1914.

*Accounting from October 1, 1914.

*Accounting from December 1, 1914.

*Accounting from February 1, 1914.

*Accounting from April 1, 1914.

*Accounting from June 1, 1914.

*Accounting from August 1, 1914.

*Accounting from October 1, 1914.

*Accounting from December 1, 1914.

*Accounting from February 1, 1914.

*Accounting from April 1, 1914.

*Accounting from June 1, 1914.

*Accounting from August 1, 1914.

*Accounting from October 1, 1914.

*Accounting from December 1, 1914.

*Accounting from February 1, 1914.

*Accounting from April 1, 1914.

*Accounting from June 1, 1914.

*Accounting from August 1, 1914.

*Accounting from October 1, 1914.

*Accounting from December 1, 1914.

*Accounting from February 1, 1914.

*Accounting from April 1, 1914.

*Accounting from June 1, 1914.

*Accounting from August 1, 1914.

*Accounting from October 1, 1914.

*Accounting from December 1, 1914.

*Accounting from February 1, 1914.

*Accounting from April 1, 1914.

*Accounting from June 1, 1914.

*Accounting from August 1, 1914.

*Accounting from October 1, 1914.

*Accounting from December 1, 1914.

*Accounting from February 1, 1914.

*Accounting from April 1, 1914.

*Accounting from June 1, 1914.

*Accounting from August 1, 1914.

*Accounting from October 1, 1914.

*Accounting from December 1, 1914.

*Accounting from February 1, 1914.

*Accounting from April 1, 1914.

*Accounting from June 1, 1914.

*Accounting from August 1, 1914.

*Accounting from October 1, 1914.

*Accounting from December 1, 1914.

*Accounting from February 1, 1914.

*Accounting from April 1, 1914.

*Accounting from June 1, 1914.

*Accounting from August

APPENDIX C—Continued.

STATEMENT showing the Accounting Offices in operation, etc., in Saskatchewan—Continued.

Name of Office.	Gross Postal Revenue.	Number of Money Orders Issued.	Total amount of Money Orders issued.	Total Commission received from Public.	Number of Money Orders paid.	Total amount of Money Orders paid.	Total amount of Postal Notes paid.	Compensation paid to Postmasters on M. O. business.	Compensation paid to Postmasters on S. B. business.	Compensation paid to Postmasters on P. N. business.	Compensation paid to Postmasters of Annuity business.	Salary.	Forward allowance.	Allowance towards Rent, Fuel and Light.
	\$ cts.		\$ cts.	\$ cts.		\$ cts.	\$ cts.	\$ cts.	\$ cts.	\$ cts.	\$ cts.	\$ cts.	\$ cts.	\$ cts.
Scott	2,259 01	2,660	34,106 17	229 23	328	9,684 66	1,208 08	124 25		3 32		958 00		219 00
Sealey	2,857 53	1,502	22,159 51	327 62	119	3,489 68	150 11	61 57		7 21		84 00	4 00	94 00
Semans	2,108 32	3,492	31,211 31	374 93	342	7,061 49	322 70	189 80		22 69		860 50		188 00
Sonlic	3,577 75	3,936	48,638 79	78 98	179	3,025 36	442 15	15 91		11 94		311 00		311 00
Staubauvon	4,812 16	3,454	63,958 89	308 69	371	10,359 59	3,421 30	149 35		70 35		61,543 38	216 30	311 80
Steno	3,163 60	2,887	33,782 54	229 03	327	7,195 31	1,162 37	94 65		4 11		353 00	28 00	38 00
Stuart Brook	2,164 26	1,478	33,360 73	174 90	353	13,651 41	1,192 37	94 65		6 88		383 00	18 00	18 00
Silton	1,949 85	371	6,905 69	139 51	46	5,476 24	192 47	19 62		18 93		561 00		34 00
Simpson	1,172 81	1,748	22,688 59	41 22	280	6,824 28	348 07	113 91	0 32	16 45		708 00	26 00	13 00
Southey	1,947 32	3,782	36,942 11	374 53	189	3,825 27	368 56	18 70		7 81		427 00	20 00	135 00
Sourhills	1,263 35	1,890	29,118 98	250 53	233	3,524 47	345 45	53 81		5 57		434 00	18 30	50 00
Sovereign	761 61	1,452	13,318 93	35 59	211	1,658 53	325 45	32 93		8 25		214 00	40 00	25 00
Spaulding	439 78	1,276	43,824 66	92 32	171	4,334 69	134 40	91 16		8 29		114 00	114 00	13 00
Spencers	450 78	2,549	31,887 20	188 65	156	1,270 81	136 80	44 44		5 20		306 00	8 00	38 00
Springdale	671 63	1,692	22,618 21	186 65	150	1,260 21	136 80	44 44		6 27		245 50	8 00	38 00
Springwater	1,666 58	971	22,486 41	9 47	81	1,158 60	37 40	1 21		1 63		71 00	6 00	6 00
Springwell	1,599 21	1,209	32,485 16	168 46	190	4,423 05	334 05	76 82		10 44		432 66	38 00	8 00
Spry Hill	1,571 14	1,873	40,190 51	80 39	119	2,653 05	105 40	33 60		4 20		219 00	7 50	25 00
Stabat	448 10	1,847	28,657 23	289 00	112	10,927 27	1,044 05	155 69		21 83		721 03	84 00	156 00
Stam City	1,703 01	3,781	44,697 31	269 71	207	6,300 49	1,848 68	115 82		9 37		412 00	8 00	94 00
Stankin	793 13	2,844	17,582 82	225 60	174	3,580 49	184 68	115 82		5 77		337 00	48 00	48 00
Stanhope Station	401 48	2,702	11,782 24	93 22	150	1,119 49	76 95	39 58		5 77		370 00	31 40	31 40
Stoughton	2,053 81	5,211	78,674 04	417 74	210	14,483 66	1,062 73	215 57		0 55		810 00	7 00	31 60
Stranraer	500 92	783	13,692 93	79 66	137	1,939 10	133 64	32 02		0 17		254 00	8 00	31 60
Strasburg Station	2,816 90	3,557	43,338 25	289 42	627	10,234 21	738 57	148 25		26 27		1,143 50	8 00	254 50
Strathmore	3,008 47	1,729	36,494 39	168 54	207	3,029 61	193 42	69 88		7 71		301 50	34 50	34 50
Strongfield	337 02	1,101	17,795 81	95 30	105	2,313 61	132 41	45 09		5 98		180 00	4 00	19 00
Sturgis	380 86	1,357	8,578 60	39 39	80	1,038 41	250 45	20 88		17 34		290 00	16 29	37 28
Summerville	490 81	1,031	11,505 30	82 62	82	1,604 68	640 00	85 16	1 50	0 28		215 00	25 00	25 00
Sutherland	1,684 71	1,988	23,639 74	195 01	364	10,604 88	640 00	85 16		13 82		864 00	148 00	148 00
Suzanne	727 30	1,896	18,934 30	108 46	83	1,455 67	170 99	53 17		6 23		373 00	24 00	44 00
Swift Current	18,246 30	12,759	143,604 64	1,046 91	5,468	92,872 14	8,478 67	565 04	8 75	24 14		15,329 00	919 94	6 00
Tako	200 34	366	4,700 41	30 89	60	1,306 07	60 81	15 33		2 81		76 00		
Tanullon	896 56	2,875	54,294 70	266 89	173	3,033 03	303 64	118 73		6 07		360 00	3 30	38 00
Tate	308 08	917	13,975 62	77 43	50	1,145 22	80 30	37 19		8 70		260 00	31 00	31 00
Taylor	471 99	1,165	12,068 80	90 48	58	2,257 35	55 30	47 15		1 30		268 00	31 00	31 00
Taylorville	977 14	1,277	17,553 42	104 90	290	6,255 26	174 34	63 08		0 80		462 50	94 00	94 00
Theodore	1,272 51	1,953	21,121 30	148 27	294	6,385 70	503 94	81 00		11 29		542 00	25 00	94 00
Theodoreville	1,252 35	1,544	8,171 73	4 47	8	1,244 45	2 24	2 24		0 94		63 00	3 00	3 00
Tisdale	2,193 30	4,926	55,504 70	372 03	763	15,687 29	1,527 95	204 67		11 10		881 00	122 00	188 00
Togo	1,062 22	2,646	38,019 50	235 29	183	3,312 86	1,278 65	167 79		15 17	0 46	613 00	12 00	84 00

APPENDIX C--Continued.

STATEMENT showing the Accounting Offices in operation, etc., in Saskatchewan--Concluded.

Name of Office.	Gross Postal Revenue.	Number of Money Orders issued.	Total amount of Money Orders issued.	Total Commission received from Public.	Number of Money Orders paid.	Total amount of Money Orders paid.	Total amount of Postal Notes paid.	Compensation paid to Postmasters on M. O. business.	Compensation paid to Postmasters on P. N. business.	Compensation paid to Annuity business.	Salary.	Forward allowance.	Allowance towards Rent, Fuel and Light.
	\$ cts.		\$ cts.	\$ cts.		\$ cts.	\$ cts.	\$ cts.	\$ cts.	\$ cts.	\$ cts.	\$ cts.	\$ cts.
Saskatchewan.....	1,467 87	2,434	28,341 44	181 53	263	5,870 92	433 78	99 99	11 03		998 00		210 00
Alberta.....	463 86	690	24,749 07	97 35	84	2,547 96	107 58	28 44	8 48		240 00		25 00
Non-accounting post offices.....	79,823 13										61,778 05		1,091 50
Total	1,009,332 86												
Less—Value of Postage stamps affixed to Postal Notes.....	1,342 87												
Total	1,008,000 00	1,040,816	14,339,241 23	80,955 64	274,009	5,305,086 88	506,114 42	38,440 36	78 13	98 03	348,016 56	14,960 91	40,002 19

APPENDIX C—Continued.
PROVINCE OF ALBERTA.

STATEMENT showing the Accounting Offices in operation, the Gross Postal Revenue, the number and amount of Money Orders issued and paid, and the amount of Commission thereon; the value of Postal Notes paid; and the Compensation, Salary and Allowances paid to the Postmaster at each Office respectively, during the year ended March 31, 1915.

Name of Office.	Gross Postal Revenue.	Number of Money Orders Issued.	Total amount of Money Orders Issued.	Total Commission reserved from Public.	Number of Money Orders paid.	Total amount of Money Orders paid.	Total amount of Postal Notes paid.	Commission paid to Postmasters on M. O. business.	Commission paid to Postmasters on S. B. business.	Commission paid to Postmasters on P. N. business.	Salary.	Forward allowance.	Allowance towards Rent, Fuel and Light.
Assise	\$ 290 10	2,818	\$ 33,001 55	\$ 214 17	320	\$ 5,400 92	\$ 430 64	\$ 115 92	\$ 9 83	\$ 12 01	\$ 750 00	\$ 266 50	\$ 125 00
Albion	1,203 13	1,480	16,204 36	111 28	281	5,000 40	446 64	62 01	12 01	12 01	539 50	94 00	94 00
Albionville	308 60	484	6,185 54	41 45	354	1,923 91	209 05	29 31	2 34	2 34	109 50	27 00	27 00
Alv.	1,384 20	2,439	31,180 25	290 51	634	5,245 29	364 77	129 90	9 98	9 98	670 00	10 40	140 00
Alexandria	439 02	409	6,214 12	35 37	182	2,910 92	270 05	27 28	6 27	6 27	154 00	18 00	19 00
Amisk	439 75	1,431	24,808 45	140 46	152	3,965 47	71 60	67 16	4 27	4 27	154 00	18 00	19 00
Andrew	243 45	221	6,583 82	25 28	112	329 75	283 55	8 96	91 50	124 00	9 50
Andrew	4,273 05	3,603	40,063 34	272 74	1,312	20,351 97	2,560 70	159 64	18 96	18 96	1,689 00	433 16	344 00
Altaville	7,208 24	8,562	92,485 21	717 62	1,681	30,197 21	1,683 36	358 79	17 57	17 57	2,223 72	...	304 00
Bankhead	1,000 03	3,653	56,341 88	390 64	248	5,197 95	238 72	156 80	6 26	6 26	735 00	...	125 00
Baron	1,321 83	1,529	20,890 88	147 90	278	4,981 56	389 01	63 94	29 13	29 13	635 50	...	125 00
Bashaw	1,118 20	3,598	42,677 45	273 88	290	5,881 53	427 59	146 62	3 31	3 31	301 50	8 75	785 00
Beaton	3,406 41	3,902	44,270 55	338 57	290	14,916 88	1,255 40	151 82	11 16	11 16	1,818 00	331 00	309 50
Beath	36 72	43	1,275 71	3 73	31	765 83	142 70	2 03	3 87	3 87	47 50	...	6 00
Beathville	1,131 34	4,142	45,378 20	303 62	375	8,255 88	450 74	169 43	7 89	7 89	640 16	...	123 00
Beaver	1,111 10	4,142	45,378 20	303 62	375	8,255 88	450 74	169 43	7 89	7 89	640 16	...	123 00
Beaver	300 02	109	2,801 67	14 95	28	1,032 05	124 15	8 24	3 01	3 01	100 00	...	15 00
Beaver Lake	480 58	1,625	16,285 34	126 80	192	3,405 85	204 59	69 92	12 09	12 09	424 00	...	35 00
Beaver Lake	887 45	907	12,667 90	75 14	142	2,700 44	177 55	37 70	27 65	27 65	209 00	...	156 00
Bellamy	1,722 61	3,158	48,378 57	343 88	373	8,996 02	268 04	32 45	23 53	23 53	257 50	...	30 00
Bentley	1,032 56	759	12,778 57	70 72	269	3,996 02	268 04	32 45	23 53	23 53	257 50	...	30 00
Beverly	1,032 56	401	4,112 96	39 90	75	1,474 08	129 65	19 19	0 86	0 86	629 50	...	33 50
Big Lake	1,221 19	62	1,325 27	9 42	9	212 56	30 40	2 17	0 14	0 14	29 50	...	3 50
Big Valley	1,890	1,890	28,010 18	165 78	281	6,813 54	433 73	77 45	22 13	22 13	284 00	...	41 00
Big Valley	544 05	1,035	12,970 43	75 94	192	1,320 97	211 99	43 82	6 37	6 37	330 00	...	31 00
Black Lake	657 37	904	11,388 00	71 80	165	2,063 19	160 75	37 81	10 10	10 10	300 00	...	41 00
Black Lake	1,238 99	2,400	23,690 83	188 29	299	5,302 85	461 97	88 96	9 29	9 29	312 00	...	94 00
Blackfoot	2,468 71	4,171	41,786 65	324 21	893	12,650 01	388 35	140 13	5 33	5 33	1,274 82	...	259 00
Blain	60 00	4,102	1,251 48	7 54	13	238 94	74 20	4 21	2 14	2 14	40 00	...	3 50
Bluff Centre	168 01	282	4,821 61	24 37	88	3,211 77	99 72	12 16	5 72	5 72	207 00	...	94 50
Bluff Centre	508 98	1,093	3,150 11	129 48	169	3,150 11	185 57	35 81	14 30	14 30	521 00	...	61 00
Booth	1,035 05	2,476	23,017 05	176 88	666	8,620 69	733 69	103 60	9 60	9 60	156 00	...	10 00
Boyd	1,107 35	420	4,951 31	34 03	71	1,094 37	119 41	17 61	2 90	2 90	156 00	...	10 00
Boyd	2,275 05	2,775	28,321 59	205 47	861	14,165 07	1,039 64	119 61	20 90	20 90	1,150 50	...	210 00

* Accounting from July 1, 1914. b Non-accounting from Nov. 2, 1914. c Including \$40 arrears night duty. d Including special forward. e Including \$1 32 arrears night duty.

APPENDIX C—Continued.

STATEMENT showing the Accounting Offices in operation, etc., in Alberta—Continued.

Name of Office.	Gross Postal Revenue.	Number of Money Orders issued.	Total amount of Money Orders issued.	Total Commissions received from Public.	Number of Money Orders paid.	Total amount of Money Orders paid.	Total amount of Postal Notes paid.	Compen-sation paid to Post-masters on S. B. business.	Compen-sation paid to Post-masters on P. N. business.	Compen-sation paid to Post-masters on Annuity business.	Salary.	Forward allowance.	Allow-ance towards Fuel and Light.
	\$	ets.	\$	\$	ets.	\$	\$	\$	\$	\$	\$	\$	\$
Braut.....	366 36	1,179	10,917 63	102 27	147	3,453 14	61 45	48 63	7 12	300 00	300 00	4 15	31 50
Brenner.....	259 31	439	4,549 69	34 18	94	81 85	18 50	18 50	4 79	51 00	51 00	20 00	6 00
Brightview.....	107 00	100	1,357 94	7 50	12	120 65	140 50	4 12	4 08	50 00	50 00	7 33	
Brooks Station.....	2,683 04	3,960	43,994 02	299 26	475	10,346 27	2,103 29	147 15	9 85	41,451 00	354 00	354 00	281 00
Braze.....	835 85	1,083	26,322 82	113 29	175	4,817 25	345 16	45 17	12 43	230 00	230 00	31 00	25 00
Broadbent.....	911 28	1,623	19,828 38	85 04	166	2,718 73	324 05	38 34	9 05	270 00	270 00	28 00	125 00
Burdett.....	237 69	435	4,889 32	125 47	332	5,175 86	472 25	68 44	13 26	599 00	599 00	28 00	35 00
Burma.....	729 31	1,903	5,629 12	39 85	149	1,534 19	170 35	18 39	4 14	217 00	217 00	8 00	41 00
Cadogan.....	142 34	280	4,079 95	23 39	56	618 34	197 90	77 61	3 17	357 50	357 50	8 00	6 00
Calgary.....	*300,101 04		4,079 95	23 39	56	618 34	197 90	77 61	3 17	357 50	357 50	8 00	6 00
Divided as follows—													
Head Office.....	296,065 01	59,266	551,918 32	2,250 88	94,307	1,822,876 98	194,050 02	48 64	2,250 23	1,800 00	1,800 00		
Sub-office No. 1.....	2,174 22	1,203	12,816 10	110 27	12	153 41	19 30	19 61	3 07	100 00	100 00		
Sub-office No. 2.....	362 50	470	2,932 68	41 51	4	88 00	5 75	19 61	0 87	90 70	90 70		
Sub-office No. 3.....	400 00	590	4,064 82	33 00	4	103 00	8 75	42 52	2 00	100 00	100 00		
Sub-office No. 4.....	2,818 10	1,092	8,361 52	77 25	2	102 50	15 70	43 47	2 44	100 00	100 00		
Sub-office No. 5.....	554 00	500	3,800 92	46 53	2	350 00	35 00	33 44	3 00	100 00	100 00		
Sub-office No. 6.....	1,124 00	600	6,914 94	79 27	15	92 15	20 20	43 71	20 09	100 00	100 00		
Sub-office No. 7.....	1,071 00	1,232	10,073 73	89 84	40	293 12	301 20	63 91	20 09	200 00	200 00		
Sub-office No. 8.....	1,026 40	6,122	53,005 23	563 09	60	375 00	1,170 51	77 11	3 08	200 00	200 00		
Sub-office No. 9.....	67 60	193	1,780 40	22 67	7	23 00	13 20	32 75	4 00	100 00	100 00		
Sub-office No. 10.....	490 00	802	6,570 38	48 50	70	913 38	238 48	47 34	1 06	100 00	100 00		
Sub-office No. 11.....	680 00	1,045	11,752 01	110 18	54	699 90	112 50	42 34	4 30	100 00	100 00		
Sub-office No. 12.....	77 80	20	137 39	1 30	1	15 00	3 15	0 84	0 11	100 00	100 00		
Sub-office No. 13.....	54 00	61	489 46	5 36	1	15 00	3 15	0 84	0 11	100 00	100 00		
Sub-office No. 14.....	1,151 00	1,151	9,751 33	87 99	4	49 93	46 08	46 08	0 05	100 00	100 00		
Sub-office No. 15.....	188 00	146	1,708 91	14 45	4	37 65	41 00	5 88	0 75	100 00	100 00		
Sub-office No. 16.....	1,010 00	1,477	1,652 22	14 28	3	5 00	5 00	5 88	0 75	100 00	100 00		
Sub-office No. 17.....	1,718 00	1,829	15,175 42	146 32	19	227 06	181 75	73 35	3 91	100 00	100 00		
Sub-office No. 18.....	745 00	1,444	1,043 41	11 86	3	36 09	38 75	5 76	0 30	100 00	100 00		
Sub-office No. 19.....	362 00	295	2,010 50	42 50	3	36 09	11 83	11 83	1 27	100 00	100 00		
Sub-office No. 20.....	36,412 06	10,920	95,645 74	921 63	123	1,675 95	4,450 53	424 80	45 68	200 00	200 00		
Sub-office No. 21.....	58 00	447	4,458 11	41 96	7	57 62	68 45	17 95	2 06	100 00	100 00		
Sub-office No. 22.....	301 00	244	2,239 53	28 14	5	843 44	44 80	9 80	1 35	100 00	100 00		
Sub-office No. 23.....	158 00	92	325 62	8 16	3	28 00	6 00	3 72	1 49	100 00	100 00		
Sub-office No. 24.....	88 00	87	456 89	6 10	4	69 19	43 45	3 52	0 53	54 00	52 88	3 00	
Sub-office No. 25.....	7,204 63	9,245	104,002 55	731 47	3,017	67,097 70	4,197 02	394 55	19 78	2,819 33	2,819 33	55 80	489 00
Sub-office No. 26.....	1,565 70	4,225	82,069 53	432 77	3,307	9,229 53	245 58	172 91	10 40	355 00	355 00	158 00	
Calgary Military Camp.....													
Culbert.....	424 12	87	456 89	6 10	4	69 19	43 45	3 52	0 53	54 00	52 88	3 00	
Currore.....	7,204 63	9,245	104,002 55	731 47	3,017	67,097 70	4,197 02	394 55	19 78	2,819 33	2,819 33	55 80	489 00
Currore.....	1,565 70	4,225	82,069 53	432 77	3,307	9,229 53	245 58	172 91	10 40	355 00	355 00	158 00	

ACCOUNTING OFFICES—ALBERTA

SESSIONAL PAPER No. 24

Office	691 26	692 26	24,928 77	150 00	719	241 77	79 11	7 37	474 00	64 00
Carbon	1,084	1,084	10,840 16	108 40	819	8,191 59	81 91	8 28	568 00	31 00
Carefid	3,472 71	3,472 71	34,727 14	3,472 71	8,658 04	12,130 25	1,163 26	113 10	1,846 00	198 10
Casdon	1,419 01	1,419 01	14,190 10	141 90	729	7,291 54	729 14	73 43	2,912 50	55 93
Carmichael	1,000 26	1,000 26	10,002 61	100 26	553	5,532 04	553 26	58 10	3,976 50	203 30
Carstairs	3,386 61	3,386 61	33,866 04	3,386 61	640	6,402 23	640 14	58 28	9,071 50	174 00
Cashmere	1,152 22	1,152 22	11,522 22	115 22	583	5,833 64	583 22	60 25	1,718 00	185 00
Cayley	1,302 04	1,302 04	13,020 17	130 20	583	5,833 64	583 22	60 25	1,718 00	185 00
Central	1,925 30	1,925 30	19,253 00	1,925 30	534	5,339 59	534 22	55 10	513 00	194 00
Champion	1,489 13	1,489 13	14,891 16	1,489 13	278	2,781 00	278 22	28 30	702 00	129 00
Chenille	1,291 85	1,291 85	12,918 50	129 18	48	481 02	48 00	4 04	585 00	49 00
Chinook	1,949 11	1,949 11	19,491 08	1,949 11	282	2,821 22	282 14	28 30	189 00	19 00
Chipman	1,013 33	1,013 33	10,133 06	1,013 33	176	1,761 00	176 14	17 22	477 50	31 00
Citrus	3,732 94	3,732 94	37,329 68	3,732 94	1,037	10,371 00	1,037 14	104 26	2,922 00	213 00
Clemons	1,142 62	1,142 62	11,426 23	1,142 62	83	833 00	83 14	8 33	691 00	313 00
Clive	2,438 47	2,438 47	24,384 71	2,438 47	264	2,644 00	264 14	26 33	432 00	10 00
Clover Bar	2,97 27	2,97 27	29,727 16	2,97 27	33	333 00	33 14	3 33	428 00	94 00
Closter Station	606 54	606 54	6,065 36	606 54	101	1,015 50	101 14	10 25	196 00	19 00
Clyde	628 26	628 26	6,282 81	628 26	162	1,622 33	162 14	16 33	383 00	12 00
Coaldale	4,01 89	4,01 89	40,189 37	4,01 89	62	623 00	62 14	6 33	331 00	44 00
Coastcut	2,176 94	2,176 94	21,769 44	2,176 94	177	1,771 00	177 14	17 33	311 50	25 00
Coaspar	892 89	892 89	8,928 89	892 89	17	173 00	17 14	1 33	401 00	94 00
Coalman	1,496 13	1,496 13	14,961 34	1,496 13	586	5,861 00	586 14	58 33	765 00	156 00
Coleman	3,043 74	3,043 74	30,437 45	3,043 74	943	9,437 00	943 14	94 33	1,438 00	251 00
Colinton	509 34	509 34	5,093 45	509 34	159	1,593 00	159 14	15 33	149 00	4 00
Commerce	1,856 81	1,856 81	18,568 46	1,856 81	30	303 00	30 14	3 33	121 00	13 00
Comox	3,676 81	3,676 81	36,768 33	3,676 81	233	2,333 00	233 14	23 33	556 00	94 00
Conromation	1,549 88	1,549 88	15,498 88	1,549 88	166	1,663 00	166 14	16 33	1,435 50	297 00
Cowley	1,163 80	1,163 80	11,638 47	1,163 80	548	5,483 00	548 14	54 33	337 00	31 00
Craigville	1,765 02	1,765 02	17,650 41	1,765 02	8	83 00	8 14	0 33	965 00	6 91
Crossfield	1,795 43	1,795 43	17,954 33	1,795 43	537	5,371 00	537 14	53 33	284 57	26 00
Csair	959 67	959 67	9,596 53	959 67	328	3,283 00	328 14	32 33	730 00	156 00
Dalry	334 72	334 72	3,347 21	334 72	76	763 00	76 14	7 33	399 00	16 00
Dalvland	2,049 53	2,049 53	20,495 74	2,049 53	571	5,711 00	571 14	57 33	1,150 00	240 00
Dalhousie	953 93	953 93	9,539 84	953 93	228	2,283 00	228 14	22 33	390 00	44 00
De Vevery	1,519 47	1,519 47	15,194 76	1,519 47	64	643 00	64 14	6 33	788 00	66 00
De Winton	489 14	489 14	4,891 56	489 14	7	73 00	7 14	0 33	433 00	6 00
Diamond City	3,285 88	3,285 88	32,858 04	3,285 88	172	1,723 00	172 14	17 33	58 00	6 00
Diamond	1,02 14	1,02 14	1,021 43	1,02 14	1,118	11,181 00	1,118 14	112 26	534 00	35 00
Dismant	86 22	86 22	862 22	86 22	1	13 00	1 14	0 33	1,150 00	109 30
Doolittle	996 24	996 24	9,962 43	996 24	216	2,163 00	216 14	21 33	56 00	6 00
Dorables	1,449 89	1,449 89	14,498 85	1,449 89	19	193 00	19 14	1 33	413 00	4 00
Drumheller	2,413 77	2,413 77	24,137 77	2,413 77	415	4,153 00	415 14	41 33	77 00	6 00
Duffield	2,08 47	2,08 47	2,084 73	2,08 47	30	303 00	30 14	3 33	665 96	12 00
Dunabel	193 91	193 91	1,939 10	193 91	65	653 00	65 14	6 33	32 00	3 30
Dunstable	213 91	213 91	2,139 44	213 91	38	383 00	38 14	3 33	80 00	6 00
Durham	162 35	162 35	1,623 96	162 35	119	1,189 00	119 14	11 33	111 00	13 00
Durhamville	171 52	171 52	1,715 42	171 52	47	473 00	47 14	4 33	98 00	6 00
Eckville	380 17	380 17	3,801 18	380 17	119	1,191 00	119 14	11 33	22 00	6 00
Ederburg	419 91	419 91	4,199 79	419 91	142	1,423 00	142 14	14 33	184 00	19 00
Edgerton Station	1,182 35	1,182 35	11,823 08	1,182 35	285	2,853 00	285 14	28 33	188 00	19 00

a Office closed from Oct. 1, 1914. b Accounting from Sept. 1, 1914. c Accounting from June 1, 1914. d Accounting from August 1, 1914. e Accounting from July 1, 1914. f Accounting from Feb. 1, 1914. g Including \$21 arrears input duty. h For salary, etc., see Auditor General's Report. i Commission to non-accounting offices. j Also 1 p.c. on stump sales. k Including special salary. l Including \$17.80 arrears-night duty. m Including \$26.50 arrears. n Including \$226.50 arrears. o Accounting from Jun. 1, 1915. p Accounting from Aug. 1, 1915. q Accounting from Sept. 1, 1914. r Accounting from Oct. 1, 1914. s Accounting from Nov. 1, 1914. t Accounting from Dec. 1, 1914. u Accounting from Jan. 1, 1915. v Accounting from Feb. 1, 1915. w Accounting from March 1, 1915. x Accounting from April 1, 1915. y Accounting from May 1, 1915. z Accounting from June 1, 1915. aa Accounting from July 1, 1915. ab Accounting from August 1, 1915. ac Accounting from September 1, 1915. ad Accounting from October 1, 1915. ae Accounting from November 1, 1915. af Accounting from December 1, 1915.

APPENDIX C—Continued.
STATEMENT showing the Accounting Offices in operation, etc., in Alberta—Continued.

Name of office.	Gross Postal Revenue.	Number of Money Orders issued.	Total amount of Money Orders issued.	Total Commission received from Public.	Number of Money Orders paid.	Total amount of Money Orders paid.	Total amount of Postal Notes paid.	Compensation paid to Postmasters on S. O. business.		Compensation paid to Postmasters on P. N. business.		Salary.	Forward allowance.	Allowance towards Rent, Fuel and Light.
								\$	cts.	\$	cts.			
Edmonton.....	*195,956 70													
Divided as follows:—														
Head office.....	186,938 70	48,070	794,405 48	6,480 86	73,159	1,403,957 48	122,170 26	109 29	12 80	1,385 06	330 25	297 00		
Sub-office No. 1.....	5,375 00	2,729	23,682 63	222 71	19	303 40	421 53	13 47	1 95	110 00	8 56	13 00		
Sub-office No. 2.....	370 00	326	4,821 54	38 78	3	81 00	56 95	42 10	7 40	100 00	13 75	4 50		
Sub-office No. 3.....	1,483 00	1,022	12,922 24	97 90	2	26 79	2 50			100 00	4 00	94 00		
Sub-office No. 4.....	305 00									100 00	8 00	94 00		
Sub-office No. 5.....	550 00									100 00	3 25	19 00		
Sub-office No. 6.....	10 00									100 00	35 00	125 00		
Edson.....	3,294 37	4,745	63,076 06	476 30	2,263	32,641 36	2,758 89	212 43	13 46	1,385 06	330 25	297 00		
Elk Point.....	291 62	481	5,253 37	34 17	143	3,627 91	346 46	20 67	10 09	113 00	8 56	13 00		
Elmora.....	343 95	506	6,541 41	42 20	38	1,170 70	249 90	20 62	2 88	47 75	13 75	4 50		
Empress.....	1,730 87	2,106	21,778 11	163 38	418	7,957 81	1,248 83	88 43	11 67	556 15	4 00	94 00		
Estevale.....	706 69	1,974	24,079 81	160 77	326	8,569 62	859 04	92 22	2 91	572 00	53 00	94 00		
Erskine.....	1,209 38	1,553	19,780 19	125 27	313	5,582 22	191 20	65 25	15 52	538 00	8 00	94 00		
Evansburg.....	276 44	401	5,105 48	37 14	24	387 19	68 85	18 66	4 10	80 00	3 25	19 00		
Eyryns.....	325 87	753	9,766 23	59 16	164	3,321 26	186 44	31 79	4 10	191 00	3 25	19 00		
Excel.....	182 73	84	1,182 43	6 60	9	206 47	18 50	3 48	1 85	85 00	35 00	6 00		
Exshaw.....	24,017 72	1,586	24,017 72	170 47	127	3,545 63	227 55	64 71	4 65	676 00	110 00	125 00		
Eyremore.....	302 73	1,189	11,782 64	83 21	109	2,433 44	480 81	45 03	4 86	201 00	110 00	25 00		
Fallie.....	283 38	312	5,600 80	33 77	67	985 73	281 70	13 15	4 40	109 00	43 00	35 00		
Ferintosh.....	37,001 39	1,848	37,001 39	173 49	161	2,835 72	189 75	75 53	10 85	280 50	9 00	6 00		
Fishburn.....	169 10	349	5,938 99	29 91	53	1,196 85	92 85	13 29	7 56	90 00	6 05	6 00		
Foremost.....	1,459 91	4,599	15,462 35	113 61	151	2,987 22	1,089 22	45 87	18 87	70 00	146 00	219 00		
Fort Saskatchewan.....	3,088 74	3,469	50,320 77	326 46	611	15,059 09	3,181 51	144 87	3 38	630 00	111 00	125 00		
Frank.....	1,003 08	2,770	28,997 09	243 01	286	5,311 33	351 90	113 66	9 84	670 00	38 85	19 00		
Gadaby.....	1,233 15	3,157	38,708 97	247 11	340	8,069 39	1,443 74	129 68	9 64	537 00	110 00	135 00		
Gairdny.....	330 25	841	9,544 47	34 05	137	3,409 31	304 95	25 01	8 61	110 00	13 00	19 00		
Gardiner.....	165 46	402	5,099 67	34 04	61	2,028 32	203 40	16 69	4 12	110 00	8 00	31 00		
Ghost Pine Creek.....	171 26	447	5,925 20	35 41	33	765 58	49 18	18 21	2 10	107 00	58 50	8 00		
Glaboch.....	3,348 21	5,732	57,102 78	442 51	578	10,736 31	722 89	252 96	1 93	1,407 00	8 00	31 00		
Glenbow.....	1,656 57	1,831	1,656 57	14 46	37	784 70	32 33	7 09	2 98	115 00	58 50	8 00		
Grande Prairie.....	1,900 41	1,753	33,374 13	143 30	349	12,301 52	935 99	74 81	21 58	905 00	165 00	183 00		
Grassy Lake.....	1,765 73	2,978	31,890 83	219 32	326	3,309 50	357 06	122 25	15 48	886 50	10 00	158 00		
Green Court.....	1,377 31	1,856	17,274 29	131 07	353	5,269 80	285 00	79 37	9 70	769 00	7 20	13 00		
Greenwood.....	227 66	107	2,762 56	14 89	172	5,096 53	488 20	6 01	9 70	130 00	7 20	13 00		
Greenwoodville.....	1,846 53	420	3,185 37	26 55	36	853 10	146 83	17 43	13 56	75 00	4 00	6 00		
Grouard.....	1,867 39	1,103	17,877 39	100 76	243	8,397 15	94 06	12 08	1 44	150 00	50 00	150 00		
Grassyme.....	1,050 94	1,289	4,993 98	121 30	309	3,397 04	145 00	67 23	11 33	525 00	54 00	94 00		
Halkirk.....	1,272 57	1,021	30,386 55	183 63	282	1,432 66	107 23	10 88	1 44	1,168 50	44 91	250 00		
Hanna.....	3,473 57	5,011	61,176 16	383 61	773	13,622 93	1,845 85	308 17	26 04	1,168 50	44 91	250 00		
Herdleyville.....	344 57	81	510 06	9 30			36 00	2 44	3 06	133 00		19 00		

SESSIONAL PAPER No. 24

Hardisty	4,985	56,282	90	376	28	782	17,619	61	719	69	207	38	11	81	1939	89	188	00
Hayer	482	9,268	38	46	87	20	2,290	36	77	96	139	33	6	66	123	90	6	00
Heath	316	3,430	60	644	67	1,743	66	11	50	27	26	43	0	71	147	00	15	00
Head of Henshertown	30	285	20	1	1	31,102	89	1,088	63	233	75	0	36	81	2,045	00	38	00
Hugh River	5,309	56,859	72	406	82	5,384	45	1,377	03	333	03	155	3	49	577	00	22	00
Hillcrest	8,846	45,199	30	352	94	7,508	67	329	88	101	96	101	64	8	509	00	22	00
Hilbert	1,098	30,407	86	193	51	1,839	96	1,077	11	80	77	17	44	1	381	00	1	33
Holden	2,453	4,911	79	10	65	4,037	32	382	13	80	77	17	44	1	384	00	21	66
Hopkins	93	21,371	271	87	78	2,176	24	208	10	13	86	10	76	10	130	00	13	00
Hudson	307	5,725	57	37	78	22,725	72	2,752	89	132	04	26	04	68	405	00	313	00
Hudson	332	11,175	12	265	71	1,331	21	792	87	201	87	132	04	68	539	00	403	00
Husby	3,728	45,157	40	193	50	4,011	27	320	45	81	73	320	45	81	534	00	94	00
Imperial	1,044	825,857	40	193	50	2,668	87	228	45	97	42	97	42	97	421	00	15	00
Innisfail	406	3,774	31	904	51	2,491	41	709	48	4	30	4	30	486	00	17	33	
Irma	943	19,025	74	188	52	2,813	61	725	25	115	95	115	95	730	00	112	00	
Irving	7,702	25,175	94	158	52	4,777	83	357	00	132	75	132	75	584	00	94	00	
Irvine	1,240	41,815	31	257	54	6,753	83	357	00	38	18	38	18	156	00	71	00	
Jarrow	3,631	10,353	85	18	18	2,753	83	357	00	12	01	12	01	156	00	71	00	
Jay	805	19,408	45	14	59	1,975	45	321	23	43	05	43	05	923	00	1	00	
Jasper	603	3,958	68	24	36	1,975	45	321	23	43	05	43	05	923	00	1	00	
Jenkins	325	3,058	68	24	36	2,601	41	369	15	36	09	36	09	25	00	18	00	
Jenkins	480	7,228	53	57	66	5,518	21	649	7	2	00	2	00	250	00	25	00	
Johns	314	5,430	24	40	53	8,944	36	389	27	171	51	171	51	902	30	36	66	
Kildan	2,117	54,830	22	823	78	3,403	06	110	01	11	31	11	31	229	30	0	10	44
Kingman	1,008	10,586	62	74	15	6,828	92	293	69	11	31	11	31	229	30	0	10	44
Kingsland	360	2,083	43	16	32	2,815	14	403	92	31	26	31	26	185	00	1	00	
Kinnally	375	10,371	40	65	72	8,770	42	37	56	37	56	37	56	133	00	1	00	
Kipp	128	3,021	56	23	33	6,382	71	649	28	109	01	109	01	537	00	112	00	
Klondike	1,245	37,175	08	230	98	6,382	71	649	28	109	01	109	01	537	00	112	00	
Knox	183	37,175	08	230	98	1,075	94	101	02	27	34	27	34	405	00	315	00	
Knox	183	37,175	08	230	98	73,524	16	5,758	75	23	60	23	60	405	00	315	00	
Knox	183	37,175	08	230	98	2,556	63	410	65	23	60	23	60	405	00	315	00	
Knox	183	37,175	08	230	98	546	84	271	55	10	76	10	76	405	00	315	00	
Knox	183	37,175	08	230	98	959	82	76	69	1	77	1	77	405	00	315	00	
Knox	183	37,175	08	230	98	12,389	80	1,342	27	50	57	50	57	715	00	7	00	
Knox	183	37,175	08	230	98	110	70	20	65	1	41	1	41	715	00	7	00	
Knox	183	37,175	08	230	98	4,469	54	609	64	73	34	73	34	900	30	140	50	
Knox	183	37,175	08	230	98	1,164	69	78	03	25	88	25	88	600	30	140	50	
Knox	183	37,175	08	230	98	1,413	71	103	17	15	71	15	71	82	30	44	00	
Knox	183	37,175	08	230	98	22,690	40	1,861	80	296	27	1	02	1,012	20	95	00	
Knox	183	37,175	08	230	98	4,131	40	353	32	60	22	60	22	173	00	173	00	
Knox	183	37,175	08	230	98	306	40	11	00	3	15	3	15	158	00	158	00	
Knox	183	37,175	08	230	98	5,955	42	313	45	34	27	34	27	21	02	9	23	
Knox	183	37,175	08	230	98	168,678	86	13,196	90	594	95	594	95	35	32	0	33	60
Knox	183	37,175	08	230	98	3,306	36	243	07	0	80	0	80	173	00	173	00	
Knox	183	37,175	08	230	98	8,851	58	619	17	176	20	176	20	173	00	173	00	
Knox	183	37,175	08	230	98	4,924	49	626	76	10	10	10	10	173	00	173	00	
Knox	183	37,175	08	230	98	3,865	10	44	05	29	83	29	83	173	00	173	00	
Knox	183	37,175	08	230	98	1,238	36	180	71	29	38	29	38	173	00	173	00	
Knox	183	37,175	08	230	98	4,354	26	2,922	53	61	50	61	50	173	00	173	00	
Knox	183	37,175	08	230	98	33,007	81	8,227	97	331	40	331	40	173	00	173	00	
Knox	183	37,175	08	230	98	5,388	80	457	60	129	94	129	94	2	939	50	24	10
Knox	183	37,175	08	230	98	3,387	76	595	72	125	12	125	12	715	00	715	00	
Knox	183	37,175	08	230	98	2,225	74	278	30	42	01	42	01	672	00	672	00	
Knox	183	37,175	08	230	98	1,416	24	158	02	46	57	46	57	295	00	295	00	
Knox	183	37,175	08	230	98	27,099	76	131	20	1	00	1	00	268	00	268	00	

a Accounting from December 1, 1914. b Accounting from January 1, 1915. c Non-accounting from March 30, 1915. d Accounting from February 1, 1914. e Accounting from October 1, 1914. f Accounting from September 1, 1914. g Office closed from December 1, 1914. h Accounting from July 1, 1914. i Accounting from August 1, 1914. j For salary, etc., see Auditor General's Report. k Also 1% on stamps sales. l Including 63 cents arrears. m Including \$66.36 arrears. n Including \$23 arrears. o Including \$6.44 arrears. p Including special forward allowance.

APPENDIX 1C—Continued. STATEMENT showing the Accounting Offices in operation, etc., in Alberta—Continued.

Table with 13 columns: Names of Office, Gross Postal Revenue, Number of Money Orders Issued, Total amount of Money Orders issued, Total Commission received from Public, Number of Money Orders paid, Total amount of Money Orders paid, Total amount of Postal Notes paid, Compensation paid to Postmasters on M. O. business, Compensation paid to Postmasters on S. B. business, Compensation paid to Postmasters on P. N. business, Salary, Forward allowance, Allowances towards Rent, Fuel and Light.

SESSIONAL PAPER No. 24

Table with columns for names, amounts, and dates. Includes entries like 'Fine Creek', 'Pine Lake', 'Pigeon', etc., with corresponding numerical values and dates.

a Accounting from May 1, 1914. b Accounting from December 1, 1914. c Accounting from August 1, 1914. d Office closed from July 2, 1914. e Accounting from June 1, 1914. f Accounting from October 1, 1914. g Accounting from January 1, 1915. h Office closed from June 1, 1914. i Non-accounting from March 1, 1915. j Including \$19.75 arrears night duty. k Including \$108.33 arrears night duty. l Including \$17.31 arrears night duty. m Including \$6 arrears. n Including \$5.50 arrears. o Including \$2.50 arrears. p Including \$24.60 arrears night duty. q Including \$12.96 arrears night duty. r Including \$162.40 arrears. s Including \$6.50 arrears. t Including \$42 arrears. u Including \$8.50 arrears. v Including \$10 arrears night duty.

APPENDIX C—Continued.
 STATEMENT showing the Accounting Offices in operation, etc., in Alberta—Concluded.

Name of Office	Gross Postal Revenue	Number of Money Orders issued	Total amount of Money Orders received from Public	Total Commission received from Public	Number of Money Orders paid	Total amount of Money Orders paid	Total amount of Postal Notes paid	Compensation paid to Postmasters on S. O. business	Compensation paid to Postmasters on S. B. business	Compensation paid to Postmasters on P. N. business	Salary	Forward allowance	Allowance towards Rent, Fuel and Light
	\$ cts.		\$ cts.	\$ cts.		\$ cts.	\$ cts.	\$ cts.	\$ cts.	\$ cts.	\$ cts.	\$ cts.	\$ cts.
Stamp slope	322 78	860	10,993 54	68 14	116	1,361 24	194 67	33 56	7 71	3 71	175 00	4 00	19 00
Swatwell	615 44	1,058	13,773 41	94 71	110	2,060 71	311 20	33 32	7 18	7 18	211 00	6 75	25 00
Sylvan Lake	316 69	6,978	11,702 06	72 41	258	7,623 18	258 53	53 10	12 25	12 25	375 00	38 00	38 00
Tabor	127 16	1,473	63,030 39	501 30	134	17,878 12	170 73	283 70	3 88	3 88	2,873 00	85 00	406 00
Teesdale	110 75	1,173	11,898 15	81 80	134	17,878 12	170 73	45 99	3 50	3 50	1,176 00	13 00	19 00
Tellusville	1,102 65	2,269	2,024 25	183 60	322	9,577 58	112 29	92 64	3 22	3 22	550 00	40 00	6 00
Three Hills	2,570 59	1,775	2,082 03	15 05	31	3,751 81	112 29	92 64	9 50	9 50	458 00	40 00	93 00
Trail	2,599 08	4,232	30,890 38	315 23	1,230	21,248 71	1,043 58	181 19	9 77	9 77	583 00	18 00	122 00
Trochu	363 07	442	7,137 25	92 43	38	1,556 29	181 19	148 00	2 64	2 64	93 00	10 00	18 00
Trochu	300 27	968	18,445 76	112 34	63	1,556 29	181 19	148 00	9 64	9 64	195 00	10 00	10 00
Trout	1,025 03	3,015	10,307 54	92 43	414	10,523 86	853 97	20 86	12 48	12 48	657 00	4 00	125 00
Troutville	5,230 02	5,857	83,535 58	506 30	1,896	47,116 26	3,784 50	354 41	33 02	33 02	1,652 00	502 31	344 00
Vernon	4,392 45	2,226	85,144 93	505 30	1,752	33,303 69	2,673 94	300 50	16 44	16 44	1,720 00	106 00	344 00
Vermilion	975 25	433	6,340 11	38 13	104	3,103 81	2,673 94	19 11	14 38	14 38	1,372 00	88 00	44 00
Viking	1,955 98	3,707	60,706 03	309 04	630	44,007 58	437 57	151 58	16 41	16 41	759 00	26 75	156 00
Village	71 01	55	1,508 28	7 17	13	208 58	90 95	2 33	4 08	4 08	69 00	6 00	6 00
Wabamun	3,107 85	5,471	64,640 68	413 30	396	13,031 21	1,366 98	224 80	15 39	15 39	1,035 25	63 75	219 00
Wainwright	693 97	1,143	23,203 42	108 87	170	3,906 09	2,189 97	47 43	3 27	3 27	379 50	390 13	38 00
Wainwright	3,734 58	5,368	60,103 83	417 73	1,696	21,559 01	2,111 34	231 88	13 12	13 12	1,366 00	4 00	261 00
Wald	80 94	18	923 46	3 00	4	3,860 58	3,357 79	62 62	7 85	7 85	1,300 00	8 00	94 00
Wanskiville	1,274 43	3,573	37,157 40	262 88	458	8,335 27	33 40	0 76	0 30	0 30	50 00	3 00	0 00
Warner	142 19	329	6,011 33	2 95	5	120 00	46 80	1 33	0 78	0 78	50 00	1 84	94 00
West Edmonton	1,059 89	1,439	17,079 34	127 55	456	5,962 30	351 67	62 13	6 94	6 94	440 00	18 00	94 00
Westlock	100 15	166	3,910 05	11 93	22	303 60	108 53	6 86	3 22	3 22	50 00	0 00	0 00
Westlock	645 97	1,371	20,846 24	115 09	187	4,813 49	513 46	56 71	8 17	8 17	242 00	138 00	19 00
Wetaskiwin	8,192 09	7,546	76,865 18	569 01	2,826	43,231 88	5,203 16	330 10	0 08	0 08	43,360 33	108 00	31 00
Whitely	402 06	1,409	13,889 84	99 67	172	2,968 39	3,129 05	58 00	4 12	4 12	288 00	5 00	94 00
Winnifred	932 80	2,426	18,783 85	158 26	479	7,524 70	422 53	101 83	4 48	4 48	572 00	25 00	6 00
Winnifred	221 43	102	1,106 88	7 28	7	46 25	60 65	4 15	1 32	1 32	79 00	0 00	0 00
Winnifred	2,257 17	311	3,491 30	22 92	7	1,103 40	345 70	12 95	6 15	6 15	150 50	16 00	188 00
Youngstown	2,937 19	4,489	43,340 15	326 21	567	13,903 53	2,159 02	185 23	20 12	20 12	1,036 00	14 60	188 00
Youngstown	61,792 24										49,911 39	2,294 78	1,736 80
Totals	1,003,967 50	727,809	9,564,821 32	67,919 11	294,393	5,414,060 11	528,405 36	25,361 51	313 14	3,697 89	89,113,659 53	15,245 97	29,069 24

a Accounting from May 1, 1914 b Accounting from January 1, 1915 c Including \$48 arrears d Including \$38 arrears e Including \$1.73 arrears f Including 66 cents arrears.
 g Including \$2 arrears h Including commission on box rents i Including \$2.60 arrears

SESSIONAL PAPER No. 24

APPENDIX C—Continued.

PROVINCE OF BRITISH COLUMBIA.

STATEMENT showing the Accounting Offices in operation, the Gross Postal Revenue, the number and amount of Money Orders issued and paid, and the amount of Commission thereon; the value of Postal Notes paid; and the Compensation, Salary and Allowances paid to the Postmaster at each Office respectively, during the year ended March 31, 1915.

Name of Office.	Gross Postal Revenue.	Number of Money Orders issued.	Total amount of Money Orders issued.	Total Commission received from Public.	Number of Money Orders paid.	Total amount of Money Orders paid.	Total amount of Postal Notes paid.	Compensation paid to Postmasters on P. O. business.		Compensation paid to Postmasters on P. N. business.		Salary.	Forward allowance.	Allowance towards Fuel and Light.
								\$	cts.	\$	cts.			
Abbotsford.....	1,912 65	2,419	26,974 78	221 15	358	8,945 85	863 33	102 11	3 68	10 66	906 30	12 00	188 00	
Adolph.....	279 92	339	3,490 40	28 66	22	235 10	108 96	13 78	2 63	2 63	211 00		13 00	
Agassiz.....	1,458 33	2,922	33,062 25	276 68	372	5,425 44	363 02	120 60	0 91	7 70	322 66		140 50	
Amsonorth.....	546 71	1,838	25,488 53	159 44	1,117	1,932 55	111 41	73 29	4 11	18 75	328 00	14 00	78 00	
Albany.....	2,165 02	1,678	16,432 50	143 33	1,006	15,377 83	1,145 39	77 18	3 43	18 75	925 00		100 00	
Albion.....	141 40	34	3,370 47	2 30	10	187 37	31 70	1 46	1 21	12 72	52 00		0 00	
Albiongrove.....	409 55	274	6,079 84	29 57	131	3,386 92	337 09	12 47		12 72	370 00		31 00	
Alberni.....	269 50	372	6,973 19	44 61	38	1,802 70	203 66	15 26	3 89	2 63	356 55		31 00	
Alberni.....	699 91	1,190	19,269 31	113 57	54	1,741 89	195 06	48 14	0 59	4 29	266 00		11 00	
Alberni.....	249 78	368	2,094 95	25 03	145	2,059 04	73 88	16 95	0 59	4 29	149 00		19 00	
Alta Vista.....	261 32	568	9,544 91	61 42	89	2,017 41	97 21	23 53		3 89	685 00		150 00	
Anacosta.....	1,847 37	5,329	14,259 11	768 40	254	20,715 90	2,074 75	115 40	1 28	33 85	1,760 00	34 00	375 00	
Anyox.....	5,296 89	4,083	49,014 04	390 83	2,749	4,498 73	308 99	51 57	0 91	8 25	1,570 00		100 50	
Armstrong.....	970 13	1,977	19,100 99	154 96	1,240	1,814 01	1,008 39	181 44	5 85	21 30	1,594 00	1,453 56	113 00	
Arrowhead.....	170 61	4,226	3,797 69	298 54	1,360	27,800 59	1,008 39	96 46			474 00		94 00	
Arrow Park.....	4,352 54	1,890	35,678 77	343 01	1,240	11,324 66	158 71				400 00		6 00	
Ashted.....	940 23	1,320	31,398 82	163 42	278	11,324 66	158 71				37 00		25 00	
Athol.....	710 10	378	4,166 06	30 51	51	853 94	195 62	58 43	0 28	3 84	931 00		41 00	
Balfour.....	227 72	1,388	19,698 31	148 91	96	1,710 56	213 45	27 43	0 19	6 81	533 00		94 00	
Bamfield.....	569 95	541	15,698 48	169 82	79	2,322 14	315 70	20 54		2 85	492 00		38 00	
Backerville.....	857 49	250	14,911 05	116 60	94	1,824 03	51 16	20 43		4 83	336 00		5 00	
Barnet.....	479 19	732	8,778 19	91 45	113	1,490 86	40 30	14 53			75 00		6 00	
Baynes Lake.....	143 01	353	3,157 35	24 35	89	1,490 86	166 68	68 02	3 71	1 29	492 00		94 00	
Beaton.....	1,244 03	1,619	14,169 24	172 77	250	3,194 61	129 58	43 01		4 40	981 00		31 00	
Bella Coola.....	307 82	1,087	15,799 23	96 66	75	1,038 09	127 50	37 98		3 64	325 52		44 75	
Bella Coola.....	301 25	930	14,711 12	97 76	78	1,038 09	67 50	37 98		1 86	54 00		6 00	
Bewan.....	107 84	198	3,771 05	27 32	12	106 71	6 00	1 07		1 19	81 00		6 00	
Big Bay.....	94 81	166	1,663 12	8 82	67	847 50	320 00	4 51		2 70	89 00		6 00	
Boswell.....	197 52	369	2,663 26	38 29	15	159 15	9 00	12 80		1 50	50 00		19 00	
Boundary Falls.....	387 40	1,100	5,515 26	43 12	43	807 81	32 46	7 75		3 62	166 00		12 50	
Bowen Island.....	275 59	157	2,165 92	14 80	91	303 74	56 27	6 49		2 76	125 00		13 00	
Bracondale.....	441 41	449	5,911 41	32 85	52	1,105 65	129 46	18 24			149 00			

a Accounting from January 1, 1915.

b Accounting from August 1, 1914.

c Accounting from May 1, 1914.

6 GEORGE V, A, 1916

APPENDIX C—Continued.

STATEMENT showing the Accounting Offices in operation, etc., in British Columbia—Continued.

Name of Office	Gross Postal Revenue.	Number of Money Orders Issued.	Total amount of Money Orders Issued.	Total Commissions received from Public.	Number of Money Orders paid.	Total amount of Money Orders paid.	Total amount of Postal Notes paid.	Compensation paid to Postmasters on M. O. business.	Compensation paid to Postmasters on P. N. business.	Compensation paid to Postmasters on Annuity business.	Salary.	Forward allowance.	Allowance towards Rent, Fuel and Light.
	\$ cts.		\$ cts.	\$ cts.		\$ cts.	\$ cts.	\$ cts.	\$ cts.	\$ cts.	\$ cts.	\$ cts.	\$ cts.
Britannia Beach.	1,339 79	2,464	81,739 57	496 09	152	4,841 81	67 30	100 08	5 72		840 00		188 00
Bull River.	1,572 37	909	10,088 82	76 66	50	878 80	963 80	36 86	3 14		378 00		44 00
Burnaby Lake	610 45	157	3,040 71	11 06	3	660 80	78 05	9 85	0 79		105 00		38 00
Burnaby Lake	190 46	85	1,145 71	11 33	54	927 49	3 84	3 84	2 45		117 00		18 00
Barton.	374 07	322	4,536 71	29 32	159	2,013 73	183 25	14 47	11 62		190 00		19 00
Burnaby Lake	12 42	45	3,523 01	3 65	2	19 00	11 82	1 82	0 63		200 00		
Campbell River.	596 21	1,363	23,199 80	132 94	90	2,130 41	55 42	55 42	2 61		360 00		14 00
e-Canford.	386 21	373	6,707 03	43 85	29	2,528 68	88 75	11 21	3 91		181 00		19 00
Chase.	191 06	294	3,645 65	27 96	46	441 11	274 75	17 42	2 62		104 00		16 00
Chase	171 70	31	4,943 30	27 80	31	472 00	48 25	10 13	4 76		217 00		25 00
Cascade.	430 12	1,015	19,352 60	127 53	119	2,340 78	135 25	41 79	2 12		280 00		31 00
Cedarrvale.	428 05	1,040	13,565 42	92 22	96	2,419 76	234 44	42 50	1 55		250 00		31 00
Cedarvale.	299 23	481	5,344 56	34 56	22	270 35	84 45	19 46	0 43		300 00	6 65	6 00
Colista.	202 00	467	3,767 50	31 68	117	2,154 34	362 95	19 35	4 94		56 00		6 00
Central Park.	553 55	766	5,676 37	66 13	226	2,661 09	321 02	32 90	0 68		383 00		41 00
Chase.	1,434 60	1,940	21,228 59	153 95	235	3,729 61	304 06	79 45	2 25		735 00		156 00
Chase River.	149 07	242	2,253 60	18 48	25	950 61	53 80	9 39	2 52		82 00		6 00
Chermaine.	1,223 67	1,602	26,186 59	164 83	292	5,880 30	288 92	67 00	2 10		680 00		140 00
Chilliwack.	7,230 29	3,481	46,938 06	329 74	1,475	28,975 88	2,005 07	153 99	44 80	23 49	7,250 00		80 00
Chilliwack.	1,560 51	766	6,868 88	63 67	78	1,371 50	58 30	31 42	3 42		340 00		18 00
Chayooqut.	226 65	258	3,292 28	25 80	30	1,291 17	77 95	10 62	1 49		108 00		13 00
Chayooqut.	1,830 39	2,953	70,104 18	333 08	326	9,318 24	750 60	120 33	7 92		856 00		132 75
Coal Creek.	1,662 29	1,413	14,623 18	122 00	1,094	11,225 34	952 62	67 46	5 16		612 00		125 00
Coal Creek.	606 09	2,412	30,555 25	245 30	126	2,270 44	54 75	67 74	1 78		308 00		44 00
Coal Creek.	259 03	761	9,602 22	61 08	46	894 51	80 30	30 00	0 61		192 00		22 00
Cobb Hill.	1,265 34	969	9,873 01	76 88	132	3,475 85	216 17	40 45	5 33		583 00		125 00
Collingwood East.	1,525 01	1,507	12,362 08	134 51	625	9,080 07	529 04	66 53	1 75		800 00		188 00
Collingwood East.	70 18	391	3,204 30	38 46	100	1,818 61	89 05	10 64	0 83		166 00		19 00
Collingwood East.	480 84	983	14,731 62	111 50	418	1,906 99	136 84	40 50	0 63		178 84		25 16
Collingwood East.	1,447 40	322	4,111 44	43 53	36	591 13	145 55	13 34	3 24		345 00		125 00
Comox.	202 92	600	12,279 33	73 67	39	1,065 15	66 40	24 39	3 33		146 00		13 00
Comox.	681 87	1,481	14,111 61	129 16	173	3,250 59	73 30	76 07	1 64		385 00		33 00
Comox.	346 20	549	6,901 63	46 78	82	1,870 72	83 00	22 66	0 23		234 00		25 00
Corbin.	516 46	1,025	8,875 81	194 51	136	3,291 80	79 09	78 86	3 03		446 23		69 00
Courtenay.	2,192 09	2,955	34,388 45	261 39	417	8,080 51	807 18	122 49	6 97		905 00		188 00
Courtenay.	32 35	100	1,537 47	10 28	16	216 49	73 30	4 16	0 52		72 00		0 00
Courtenay.	960 14	542	6,720 39	53 33	219	3,310 37	246 70	23 87	10 25		516 00		91 00
Cowichan Station.	119 10	243	3,283 78	22 36	41	384 65	20 90	10 33	1 90		70 00		56 00
Cowichan Station.	335 61	483	110,799 96	925 50	4,247	67,905 10	1,291 86	464 79	3 57		4,933 00		19 00
Cowichan Station.	337 61	483	3,700 49	34 14	67	730 62	129 51	20 29	8 99		182 50		13 00
Cowichan Station.	488	483	6,091 98	47 60	61	1,180 25	50 03	20 03	7 74		110 00		22 00
Cowichan Station.	291 86	438	4,052 19	28 61	33	1,001 19	260 38	14 13	1 10		268 00		

SESSIONAL PAPER No. 24

Creston.....	1,982.51	17,172.14	144.86	9,437.40	1,059.30	13.17	843.00	185.00
Crofton.....	391.01	1,867.71	147.20	4,693.10	47.90	1.56	175.00	39.00
Crown N.....	378.00	15,250.79	105.07	1,483.11	95.70	41.45	273.00	31.00
Cumberland.....	3,752.83	92,915.51	1,582.87	26,384.63	927.19	289.54	71,772.00	63.33
Deerholm.....	18.23	1,469.63	2.16	34.00	31.00	0.93	11.98	6.00
Deerman Island.....	307.40	1,750.97	10.31	259.03	207.80	4.27	173.00	19.00
De Roche.....	493.00	13,427.89	87.35	1,353.95	77.75	35.30	362.00	44.00
Dewdney.....	255.02	5,352.29	34.13	1,853.29	116.45	27.00	192.00	33.00
Duncan.....	519.13	22,236.32	118.51	3,716.23	26.10	26.00	192.00	31.00
Duncan Sta.....	4,446.00	51,635.71	45.86	26,232.06	2,665.14	192.27	2,965.00	208.30
Earl's Road.....	361.60	6,568.51	56.82	2,294.37	66.90	0.84	249.00	25.00
East Burnaby.....	929.00	6,753.30	73.25	2,014.80	125.50	1.52	272.00	31.00
East Wellington.....	107.82	1,500.85	19.00	95.50	2.35	10.81	64.00	6.00
Edburne.....	807.82	7,265.49	69.89	7,851.57	376.87	26.57	432.00	94.00
Edburne Sta.....	1,017.00	14,622.51	133.55	4,408.11	240.36	3.24	583.00	185.00
Edgewood.....	2,912.29	11,743.22	92.93	1,458.26	208.03	8.50	275.00	31.00
Edmonds.....	2,034.55	7,735.28	86.57	3,920.90	234.90	4.23	756.00	156.00
Eholt.....	131.97	6,572.66	39.82	3,531.65	21.35	17.91	196.00	15.50
Elko.....	846.50	14,769.19	113.65	3,327.30	269.50	42.55	666.22	14.00
Elkton.....	2,865.36	31,555.15	176.66	12,403.33	801.25	127.34	1,207.50	250.00
Enbridge.....	282.02	4,832.00	37.32	2,552.49	40.70	18.80	107.00	19.00
Enfield.....	196.00	3,635.30	18.69	653.82	85.95	8.53	120.00	12.00
Erle.....	225.70	19,873.24	265.92	1,753.92	326.30	2.05	605.00	123.00
Erskine.....	380.38	1,260.90	7.49	3,294.06	329.28	1.96	236.00	23.00
Esquimalt.....	88.50	1,674.61	44.76	203.47	58.47	1.85	30.00	6.00
Esquiquier.....	105.24	6,724.61	44.76	653.21	8.75	25.75	69.00	6.00
Ferguson.....	12,258.71	156,561.72	1,363.49	81,012.55	2,798.71	576.43	140.00	140.00
Fern.....	210.00	2,295.50	19.77	618.84	170.05	10.42	140.00	13.00
Fern Ridge.....	1,557.22	38,909.27	286.06	2,774.46	241.15	103.52	856.50	172.00
Field.....	2,548.00	25,072.98	144.59	4,108.99	353.24	37.02	457.50	103.30
Fort Fraser.....	967.25	61,664.48	456.83	17,086.02	437.98	140.04	1,178.00	250.00
Fort George.....	2,284.61	13,962.84	97.91	3,714.02	119.47	45.97	484.00	94.00
Fort Steele.....	773.48	17,115.45	162.54	5,074.00	197.41	40.95	762.00	168.00
Fraser Mills.....	1,144.95	4,891.55	29.43	2,400.11	500.70	23.22	240.00	29.00
Fruitvale.....	385.23	3,000.97	25.44	1,802.04	84.82	3.38	105.00	13.00
Galiano.....	1,303.25	15,622.97	133.07	3,682.90	435.52	64.30	339.00	94.00
Ganges.....	338.00	6,282.88	46.17	799.90	122.92	2.06	123.00	13.00
Gerrard.....	1,517.72	9,208.53	56.55	2,629.32	298.30	29.98	308.00	35.00
Gibson Landing.....	685.92	8,891.26	47.43	671.15	45.97	2.55	84.50	6.00
Gitwangak.....	272.19	8,891.26	47.43	671.15	2,525.77	214.66	1,821.00	375.00
Golden.....	4,107.61	71,324.23	591.75	17,057.05	25.65	1.46	30.00	6.00
Golden Centre.....	61.05	549.50	3.43	136.35	25.65	0.49	2,466.00	45.00
Grand Forks.....	7,890.00	82,867.27	768.33	33,431.15	2,229.70	329.61	30.00	250.00
Granite Bay.....	311.00	4,431.02	26.42	653.83	45.13	13.68	30.00	6.00
Greenwood.....	2,904.35	50,818.06	408.15	14,882.83	971.03	181.03	1,250.00	6.00
Grindrod.....	395.00	3,565.05	28.26	1,075.34	49.00	16.29	80.00	10.00
Hagmanville.....	250.42	11,292.10	58.05	507.91	34.07	0.76	76.00	6.00
Harrison Hot Springs.....	472.00	3,835.51	24.49	794.69	72.05	3.94	310.00	34.50
Harrison Mills.....	394.79	6,194.95	30.33	1,220.58	11.02	4.40	512.50	94.00
Harrop.....	209.00	2,418.43	20.59	749.23	136.24	4.89	112.00	13.00
Iskate.....	498.56	4,430.91	37.84	5,044.33	330.40	4.89	258.00	31.00
Isleton.....	669.00	4,430.91	37.84	5,044.33	960.40	33.54	1,018.00	219.00
Island.....	1,819.23	29,226.77	107.87	13,347.04	660.40	1.88	1,018.00	219.00
Island Station.....	327.00	3,464.57	25.35	901.88	13.00	0.34	200.00	21.00
Headquarters.....	2,246.00	84,324.33	435.13	3,799.37	291.50	19.08	530.00	94.00
Hedley.....	276.10	3,541.25	26.13	1,663.71	122.63	16.32	142.00	13.00
Hedley Creek.....	380.00	3,541.25	26.13	1,663.71	122.63	16.32	142.00	13.00

a Accounting from May 1, 1914. b Office closed from September 1, 1914. c Non-accounting from January 2, 1915. d Office closed from November 2, 1914. e Accounting from June 1, 1913.
 f Including 38.72 arrears night duty. g Including 33.22 arrears night duty. h Including \$3.14 arrears. i Including special forward, j Including \$32.30 arrears.
 k Including \$1.40 arrears. l Including \$0.30 arrears. m Including \$1.65 arrears. n Including \$1.85 arrears. o Including special forward from Sept. 12 to Oct. 31, 1914.

APPENDIX C—Continued.
STATEMENT showing the Accounting Offices in operation, etc., in British Columbia—Continued.

Name of Office.	Gross Postal Revenue.	Number of Money Orders issued.	Total amount of Money Orders issued.	Total Commission received from Public.	Number of Money Orders paid.	Total amount of Money Orders paid.	Total amount of Postal Notes paid.	Compensation paid to Postmasters on S. B. business.	Compensation paid to Postmasters on P. N. business.	Compensation paid to Postmasters on Annuitant business.	Salary.	Forward allowance.	Allowance towards Rent, Fuel and Light.
	\$ cts.		\$ cts.	\$ cts.		\$ cts.	\$ cts.	\$ cts.	\$ cts.	\$ cts.	\$ cts.	\$ cts.	\$ cts.
Hemlockville	758 76	309	8,094 04	45 16	19	86 30	12 99	07	3 81	612 16	2 00	142 50	
Harriot Bay	256 71	364	8,073 07	34 18	49	154 86	19 05	07	5 32	105 00	0 50	13 00	
Hillier's Crossing	468 17	304	5,160 55	34 00	31	331 50	12 48		2 83	110 00	0 00	0 00	
Holberg	118 70	17	4,287 77	38 30	235	3,238 50	90 55		1 96	292 00	0 00	0 00	
Holburn	331 10	455	6,392 32	430 16	302	4,918 37	102 34	29 23	18 78	841 00	4 00	181 90	
Hope	2,340 79	2,483	58,176 32	517 07	275	4,191 76	97 33		4 80	411 22		214 00	
Hooper	1,155 75	2,308	27,140 13	43 55	116	1,580 14	147 85		3 41	293 66		14 00	
Huntingdon	141 00	42	1,241 24	8 06	11	491 83	1 70		2 41	123 00		13 50	
Illecillewaet	761 08	477	10,330 80	64 82	42	730 83	86 84		3 44	470 00		94 00	
Invermere	286 07	190	4,381 52	21 49	39	756 83	72 70	7 99	3 04	138 00		13 00	
Irvine & Lanning	407 44	683	7,988 80	69 02	70	2,040 91	33 70	98 02	3 85	415 00		60 00	
Janes Road	717 04	569	3,230 80	45 00	201	5,187 24	185 70	22 37	1 79	390 51		60 00	
Joyce	383 00	207	1,420 14	18 34	96	4,458 70	37 24	8 55	1 42	197 00		14 50	
Jubilee Station	348 98	303	3,802 80	31 49	113	1,639 50	16 77		1 02	197 00		19 00	
Kaledon	286 85	028	4,777 92	40 05	92	1,588 16	191 25	26 04	1 27	156 00		19 00	
Kamloops	19,166 23	9,026	128,456 16	1,037 90	5,926	81,637 48	9,761 10	423 26	19 17	5,627 00	300 00	219 00	
Kaslo	2,461 46	4,048	37,477 42	311 70	1,287	17,866 09	1,667 57	174 70	12 68	965 00	29 33	18 00	
Keating	222 83	346	3,364 39	28 79	62	1,067 50	174 70	1 57	90	164 00		0 00	
Kelowna	10,729 44	6,630	93,985 01	810 74	2,403	43,406 52	2,733 49	260 83	58 67	3,798 00	100 00	844 00	
Keremeos	761 44	1,725	18,188 37	127 42	419	4,908 17	815 62	73 19	4 94	365 00	06 00	44 00	
Kerrisdale	186 25	628	3,042 44	19 05	29	813 99	64 60	9 41	1 27	180 50		9 50	
Kerrisdale Centre	3,822 74	1,438	13,316 81	139 84	1,003	18,691 40	650 92	64	3 48	1,319 00	453 38	281 00	
Kimberley	433 43	1,466	23,526 12	151 25	66	665 16	32 00	59 30	1 36	277 75		32 99	
Kintlas	149 79	211	2,705 78	12 57	21	666 23	3 30	4 45	1 96	122 98		6 00	
Kittau Kohm	129	129	1,421 62	6 94	27	639 15	8 40	5 43	84	98 00		0 00	
Kupper Island	196 40	51	816 35	6 21	2	8 70	78 35	2 00	1 96	71 00		0 00	
Lac la Poudre	448 11	444	8,143 51	44 35	17	218 83	81 25	17 02	1 45	151 00		18 00	
Ladner	2,207 81	2,997	31,591 77	230 38	504	11,639 18	588 76	124 92	8 30	871 00	6 00	158 00	
Langford Station	3,896 79	6,451	75,615 38	559 74	1,532	23,367 95	728 52	273 36	4 52	332 00	9 00	44 00	
Lanley Fort	107	1,818 34	12 09	24	24	516 67	112 26	4 55	2 61	132 00		25 00	
Lanley Prairie	696 32	580	6,402 79	48 37	271	3,191 94	419 78	25 91	34	202 00		6 00	
Langley	404 88	466	3,883 86	34 81	168	3,101 84	305 00	21 12	5 78	366 00		6 00	
Largo	205	1,368 65	13 84	18	18	147 08	6 35	8 38	1 89	65 00		6 00	
Lillooet	2,870	75,075 02	368 20	344	11,367 86	435 76	118 24	31 78	4 63	1,256 00	44 00	250 00	
Lower Nicola	21	729 88	2 89	13	13	90 15	90 15		3 00	1,256 00		6 00	
Louis Creek	35 84	143	2,068 74	15 12	33	315 61	6 05	9 97	4 99	167 00		19 00	
Lower Nicola	150 73	970	8,122 79	69 60	138	3,287 73	102 97	80 16	3 08	400 00		94 00	
Lundy	955 69	548	7,881 82	52 62	361	1,032 59	86 80	22 48	5 41	177 00		19 00	
Lund	1,323 93	801	6,594 40	68 67	190	2,639 24	337 37	36 54	2 88	475 00		94 00	
Lytton	1,140 91	2,971	30,307 35	232 91	283	5,430 40	131 80	3 82	7 61	1,037 50	122 00	219 00	

SESSIONAL PAPER No. 24

Baleno	651 421	1,528	10,225 95	126 96	1,087 59	182 93	62 41	2 02	458 36	91 06
Balmain Arm	4,231 63	6,800	31,005 83	402 60	22,122 23	2,197 97	259 92	25 17	1,461 00	315 00
Salt Spring Island	426 27	820	4,258 62	37 19	33 56	73 61	83 42	0 98	293 00	25 00
Sandon	808 05	2,082	3,407 90	222 76	2,459 56	263 56	83 81	2 50	303 00	44 00
Sandwick	372 49	1,063	5,288 97	169 73	2,073 34	129 85	38 66	2 86	169 00	19 00
Sardinia	1,622 02	1,200	14,404 98	117 93	8,618 52	496 12	56 56	14 32	641 00	125 00
Savona	906 93	1,258	16,482 38	107 47	3,321 84	129 98	53 12	4 52	409 50	81 50
Secolm	443 97	1,258	5,937 28	107 47	1,931 88	129 98	13 97	2 88	289 70	25 00
70 Mile House	714 96	1,116	1,809 10	7 18	89 90	118 20	4 71	0 82	137 00	13 00
Seymour Arm	503	563	6,821 02	16 82	623 15	17 70	10 75	0 76	100 00	9 30
Shawinigan Lake	329 45	563	6,388 06	16 82	2,666 62	134 05	38 65	1 81	519 00	94 00
Sheep Creek	235 90	1,011	2,307 70	11 28	960 05	30 40	40 73	5 91	169 00	16 00
Shuswap	340 94	1,068	15,067 70	15 33	2,008 92	174 95	8 54	2 63	140 00	13 00
Siwash	2,404 94	2,068	12,062 41	12 47	7,458 47	583 87	37 35	10 21	950 45	203 99
Silverdale	1,166 57	1,828	2,388 93	21 33	2,903 10	38 85	13 41	2 82	137 00	16 00
Silverton	1,169 27	2,770	4,787 31	28 43	2,087 00	187 04	116 49	4 17	367 00	125 00
Sloneva Crossing	392 32	1,480	15,694 69	112 20	3,426 83	2 92	2 87	0 82	106 25	7 50
Sloneva	1,457	1,457	7,098 46	49 17	1,899 99	221 45	18 91	6 76	381 00	38 00
Sloneva Junction	1,452 75	2,835	45,138 27	271 01	1,178 11	633 97	118 61	1 97	155 00	13 00
Soqua Creek	375 46	848	8,150 10	58 93	1,877 72	2 90	34 98	5 18	294 65	23 06
Sonoma	413 70	216	1,523 42	17 57	60 72	35 30	34 43	0 80	159 00	13 00
Southern	484 29	413	4,183 97	19 11	94 74	189 25	17 16	2 50	180 00	19 00
South Fort George	3,770 85	3,989	8,276 31	602 41	18,174 51	686 70	17 08	8 91	254 00	34 00
South Fort Stirling	700 84	3,754	3,779 91	96 49	1,416 91	89 31	19 73	8 49	1,668 00	19 00
South Wellington	189 60	2,023	21,569 82	189 92	4,120 17	7 24	53 66	0 36	154 00	19 00
South Westminster	557 90	993	14,637 16	84 15	1,456 05	8 50	95 17	0 65	54 00	3 00
Spencer's Bridge	197 44	183	2,005 96	13 83	1,180 64	323 33	98 02	2 42	470 00	99 00
Sperrling Station	447 41	1,760	5,190 92	34 17	217 95	103 31	14 48	1 31	334 00	13 00
Spurwainish	1,574 40	1,760	25,613 87	164 21	4,170 71	319 15	72 09	7 01	354 00	23 00
Stave Falls	1,286 29	1,154	1,784 25	11 62	3,874 40	20 40	16 24	1 20	584 00	94 00
Stave Station	2,426 37	2,842	83,793 49	798 92	2,898 71	53 80	117 64	2 44	941 00	19 52
Stewart	342 53	980	8,792 63	53 12	2,468 01	27 43	27 43	0 95	327 00	62 00
Strawberry Vale	91 96	88	6,714 59	7 12	20 50	17 25	4 97	1 27	91 00	6 00
Sumner Station	301 64	131	1,841 40	10 71	219 54	196 27	4 97	1 97	1,176 00	88 00
Summerland	2,663 75	1,884	16,556 71	138 25	13,693 63	967 30	86 08	13 70	1,123 00	19 00
Surrey Centre	243 79	276	3,030 58	95 59	488 54	94 82	11 59	1 18	182 50	16 00
Taft	125 56	315	3,040 67	29 49	703 27	187 50	30 56	6 69	308 00	91 00
Telkwa	433 64	501	8,590 35	54 91	1,288 59	180 77	56 73	7 78	603 00	132 00
Terrace	609 68	1,330	15,245 20	102 87	3,624 43	186 77	56 43	4 00	408 00	51 00
Three Rivers	2,940 43	1,178	10,987 13	131 09	2,345 87	126 03	56 43	0 34	987 50	132 00
Three Valley	2,127 14	671	2,022 65	14 45	160 00	2 10	1 70	2 14	324 50	37 50
Toad Inlet	358 41	671	6,391 10	84 60	877 55	1 68	97 25	7 90	160 00	3 33
Toino	262 79	837	11,137 08	72 65	1,500 70	72 66	33 72	7 90	160 00	3 33
Trail	4,058 81	6,730	87,114 02	601 05	14,201 29	758 47	261 62	15 70	4,111 00	13 00
Treat Lake	218 88	770	5,969 65	59 90	1,584 80	86 15	32 41	0 46	128 00	30 00
Turkmen	370 03	256	2,488 34	19 15	1,608 63	143 65	10 07	8 80	248 00	25 00
Tuzogah	285 54	398	6,266 19	44 14	1,495 11	273 45	24 77	2 68	148 00	19 00
Union Bay	1,030 63	2,203	32,324 11	209 26	3,204 10	272 90	29 93	7 11	148 00	40 53
Vancouver	712 74	2,234	32,573 73	187 88	10,665 66	179 37	91 65	8 27	370 00	44 00
Vancouver	455,338 56									
Hoard Office	374,004 38	90,666	1,420,467 60	14,114 45	126,030	2,486,300 66	164,985 75	4 654 53		

* Divided as follows—
 a Accounting from Oct. 1, 1914.
 b Accounting from May 1, 1914.
 c Accounting from Jan. 1, 1915.
 d Accounting from Nov. 1, 1914.
 e Office closed from June 1, 1914.
 f Including commission on box rents.
 g Including 35 cents arrears.
 h Commission to non-accounting offices.
 i For salary, etc., see Auditor General's Report.

APPENDIX C—Continued.

STATEMENT showing the Accounting Offices in operation, etc., in British Columbia—Concluded.

Name of Office.	Gross Postal Revenue.	Number of Money Orders issued.	Total amount of Money Orders issued.	Total Commission received from Public.	Number of Money Orders paid.	Total amount of Money Orders paid.	Total amount of Postal Notes paid.	Compensation paid to Postmasters on S. B. business.		Compensation paid to Postmasters on P. N. business.		Salary.	Forward allowance.	Allowance towards Fuel and Light.		
								\$	cts.	\$	cts.				\$	cts.
a Station H	\$ 14,112.33	7,171	114,602.11	\$ 1,003.00	180	4,208.85	\$ 476.64	\$	cts.	\$	cts.	\$	cts.	\$	cts.	
Sub-office No. 1	1,949.50	1,020	6,969.80	88.71	8	184.50	163.21	40.88	1.87			\$ 150.00				
Sub-office No. 2	723.37	2,744	7,321.28	73.17	50	627.83	68.40	81.96	0.93			\$ 200.00				
Sub-office No. 3	8,110.34	2,024	15,729.60	179.29	23	122.66	146.98	81.19	6.51			\$ 200.00				
Sub-office No. 4	535.50	4,381	2,850.71	28.95	9	67.12	28.45	15.33	0.56			\$ 200.00				
Sub-office No. 5	3,524.09	2,838	21,769.34	244.32	69	736.48	381.19	114.21	3.22			\$ 200.00				
Sub-office No. 6	8,562.80	4,483	63,562.97	559.04	186	1,033.97	825.70	201.18	7.41			\$ 200.00				
Sub-office No. 7	3,216.83	2,164	17,401.88	175.08	64	738.70	327.05	84.80	2.36			\$ 150.00				
Sub-office No. 8	6,711.20	5,498	48,097.94	482.71	182	1,085.55	614.65	216.74	3.70			\$ 200.00				
Sub-office No. 9	743.46	837	6,815.60	70.67	95	1,226.21	284.40	60.33	1.69			\$ 200.00				
Sub-office No. 10	1,994.68	1,490	13,156.73	124.54	73	753.00	207.96	60.33	2.83			\$ 200.00				
Sub-office No. 11	3,956.17	2,851	24,089.94	247.96	103	1,672.71	708.87	115.67	8.80			\$ 250.00				
Sub-office No. 12	1,291.15	1,773	26,566.78	267.46	43	995.60	64.64	71.82	3.67			\$ 250.00			1.50	
Sub-office No. 13	1,797.50	608	6,805.78	71.87	3	62.00	27.50	24.31	1.40			\$ 100.00				
Sub-office No. 14	584.07	5,478	22,532.98	219.71	23	409.15	265.11	223.31	1.91			\$ 200.00				
Sub-office No. 15	5,706.50	4,883	3,603.69	39.08	3	30.00	31.47	19.37	1.05			\$ 100.00				
Sub-office No. 16	925.16	1,74	1,397.99	14.23	5	31.98	8.27	7.01	1.22			\$ 100.00				
Sub-office No. 21	897.29	682	5,229.88	57.58	5	31.98	46.17	27.25	1.56			\$ 100.00				
Sub-office No. 24	44.44	968	7,727.96	84.31	47	834.00	89.22	39.11	2.01			\$ 100.00				
Adella	577.29	151	1,395.96	11.58	45	568.41	46.58	6.40	1.03			\$ 215.00			25.00	
Britton	1,514.02	1,009	13,256.29	141.30	223	3,761.81	452.00	60.7	2.71			\$ 440.00			73.00	
Cedar Cottage	2,168.14	2,106	17,265.43	195.76	114	1,892.61	183.85	83.31	2.21			\$ 150.00				
City Heights	4,423.14	2,920	56,605.23	426.80	33	4,023.91	110.65	117.11	3.71			\$ 50.00				
East End	857.44	1,114	7,934.61	93.52	41	824.81	188.46	47.92	1.12			\$ 100.00				
Eraser Avenue	322.74	492	4,181.69	31.76	95	1,524.51	100.91	39.61	1.61			\$ 177.00			19.00	
Grunnett	262.30	2,15	4,401.13	15.19	33	3,807.94	18.31	6.68	3.62			\$ 100.00				
Hastings	2,169.98	2,215	20,284.29	237.84	143	2,208.31	320.71	161.92	1.62			\$ 150.00				
Hillcrest	393.34	401	3,292.36	38.82	46	694.85	76.71	66.50	1.49			\$ 187.78				
North Arm	58.30	58	1,676.00	14.90	2	76.04	5.30	2.34	0.28			\$ 59.50			3.96	
Porteau	1,252.97	1,101	9,290.45	106.59	351	4,726.61	205.35	47.35	3.52			\$ 486.04			62.49	
South Hill	414.95	384	3,389.11	42.24	573	3,779.35	379.35	21.04	3.04			\$ 354.00			44.00	
South Vancouver	886.49	315	4,284.92	44.04	41	513.58	379.35	21.04	3.25			\$ 100.00			64.00	
Sunnydale	862.41	1,280	14,332.26	111.94	235	4,149.24	253.77	51.55	4.67			\$ 424.00				
Unconquer Heights	606.95	1,280	10,670.99	115.22	21	604.88	53.60	9.37	0.90			\$ 117.66			\$ 40	
Winnett	15,481.81	8,254	90,000.53	845.73	3,650	54,307.63	5,087.54	396.66	4.08			\$ 5,334.00			\$ 40	
Yonkers	187.15	430	3,472.93	47.06	74	1,944.21	63.85	17.54	0.50			\$ 376.33			\$ 47.91	
Yonkers	*158,715.22															
Vancouver	147,889.82	56,917	703,968.47	7,457.67	37,816	727,447.47	47,296.33	10,993	7,163.10			\$ 100.00				
Vancouver	911.00	372	3,297.16	32.66	5	30.81	72.10	10.93	0.59			\$				

Received as follows—

H. J. O'Connell

Sub-office No. 1

APPENDIX C—Concluded.

YUKON.

STATEMENT showing the Accounting Offices in operation, the Gross Postal Revenue, the number and amount of Money Orders issued and paid, and the amount of Commission thereon; the value of Postal Notes paid; and Compensation, Salary and Allowances paid to the Postmaster at each Office respectively, during the year ended March 31, 1915.

Name of Office.	Gross Postal Revenue.	Number of Money Orders issued.	Total amount of Money Orders issued.	Total Commission received from Public.	Number of Money Orders paid.	Total amount of Money Orders paid.	Total amount of Postal Notes paid.	Compensation paid to Postmasters on M. O. business.	Compensation paid to Postmasters on S. B. business.	Compensation paid to Postmasters on P. N. business.	Compensation paid to Postmasters on Annuity business.	Salary.	Forward allowance.	Allowance towards Rent, Fuel and Light.
	\$ cts.		\$ cts.	\$ cts.		\$ cts.	\$ cts.	\$ cts.	\$ cts.	\$ cts.	\$ cts.	\$ cts.	\$ cts.	\$ cts.
Bonanza	221 00	744	23,542 35	98 93	23	794 22	20 75					300 00		
Careross	392 87	801	19,094 82	85 11	64	1,275 87	52 60		0 56	1 01		208 00	70 00	
Carmacks	253 39	231	4,834 05	24 14	17	858 30	33 65	9 41		3 16		134 00		13 00
Dawson	14,199 29	8,538	259,313 42	1,237 74	958	32,383 08	973 60					a		
Idoniam	13 90	30	764 33	4 85			3 00	1 20		0 89		50 00		
Huicker	126 80	470	17,430 00	70 41	11	352 42	1 15	19 15		1 82		50 00		
White Horse	2,903 31	2,539	53,044 16	296 01	490	16,885 27	404 13					a		
Non-accounting post offices	1,174 61											1,286 63		
Less—Value of Postage Stamps affixed to Postal Notes	13 81													
Totals	16,266 34	13,379	373,034 30	1,317 79	15 63	52,452 16	1,488 98	62 44	0 56	9 88		2,025 63	70 00	41 00
David Letter Office	465 30													
Naval Service, Ottawa		2,391	47,674 38	808 60										

a For salary, etc. see Auditor General's Report.

APPENDIX D.

REVENUE, SALARIES AND ALLOWANCES

IN CONNECTION WITH

NON-ACCOUNTING POST OFFICES

APPENDIX D.

NON-ACCOUNTING POST OFFICES.

REVENUE Collected by, and Salaries and Allowances paid to Postmasters of Non-Accounting Post Offices in the Dominion of Canada during the year ended March 31, 1915.

Name of Post Office.	Electoral District.	Revenue.	Salary (based on revenue of previous year).	Forward Allow- ance.	Rent Allow- ance.
		\$ cts.	\$ cts.	\$ cts.	\$ cts.
ABBENVILLE	Dauphin..... Man	85 95	50 00		
Abbot	Battleford..... Sask		20 83		
Abenakis	Dorchester..... Q	70 75	50 00		
Abenarader	Lambton, W.R..... O	36 99	24 25		2 92
Aberecrombie	Pictou..... N.S	14 98	41 81		
Aberecrombie-Pier	Pictou..... N.S	15 00	50 00		
Aberdeen	Grey, S.R..... O	25 05	50 00		
Aberdeen	Inverness..... N.S	19 00	62 00		
Aberdour	Bruce, N.R..... O	17 25	37 50		
Abigal	Souris..... M	11 00	50 00		
Abilene	Victoria..... Alberta	103 85	62 00		6 00
Abingdon	Lincoln..... O	122 50	64 50		6 00
Abitibe	Nipissing..... Ont	69 50	50 00		
Abney, Lot 64	Kings..... P.E.I	57 95	50 00	1 18	
Abram-River	Yarmouth..... N.S	42 00	50 00		
Abrams-Village	Prince..... P.E.I	102 02	50 00		
Acacia	Norfolk..... O	10 15	29 21		
Acaciaville	Digby..... N.S	221 96	85 00		6 00
Acadie	Kent..... N.B	28 00	50 00		
Acadie-Siding	Kent..... N.B	68 55	50 00	25 00	
Acadie-Valley	Medicine Hat..... Alberta	203 30	108 00	22 00	13 00
Achill	Simcoe, S.R..... O		4 12		
Acocn	Brandon..... Man	60 00	50 00		
Acton's-Corner	Grenville..... O	10 00	26 35		
Ada	Moosejaw..... Sask	62 00	54 00		3 00
Adair	Qu'Appelle..... Sask	187 95	165 50	7 50	9 50
Adamsville	Bruce, N.R..... O	56 30	50 00		
Adams Lake	Yale, Cariboo..... B.C	42 00	50 00		
Adderley	Mégantic..... Q	33 50	50 00		
Addingham	Portage la Prairie..... M	7 00	50 00		
Addington-Forks	Antigonish..... N.S	19 00	50 00		
Adelaide	Middlesex, N.R..... O	7 55	22 50		1 50
Adelard	Nipissing..... Ont	25 80	50 00		
Aden	Medicine Hat..... Alberta	76 21	50 00		
Admaston	Renfrew, S.R..... O	101 50	55 00		6 00
Admaston-Station	Renfrew, S.R..... O	96 16	52 50		6 00
Admiral Rock	Hants..... N.S	42 50	50 00		
Adonis	Medicine Hat..... Alberta	4 43	27 03		

a Closed 1-11-14. b Closed 10-10-14. c Closed 15-10-14. d Closed 1-1-15. e Closed 1-2-15.
 f Closed 1-5-14. g Closed 1-7-14. h Closed 1-9-14. i Closed 14-8-14. j Including \$12 night
 duty. k Including \$60 Night Allowance.

APPENDIX D—Continued.

NON-ACCOUNTING Post Offices—Revenue, Salaries and Allowances—Continued.

Name of Post Office.	Electoral District.	Revenue.	Salary	Forward Allowance.	Rent Allowance.
			(based on revenue of previous year).		
		\$ cts.	\$ cts.	\$ cts.	\$ cts.
Advance	Algoma, E.R.	O 31 00	50 00		
Ætna	Medicine Hat, Alberta	122 47	148 50		15 50
Afton	Antigonishe, N.S.	147 50	85 50	22 00	8 00
Afton-Station	Antigonishe, N.S.	85 55	50 00		
Agapit	Gloucester, N.B.	13 00	50 00		
Agardsley	Dauphin, Man.	24 00	50 00		
Agerton	Yale-Cariboo, B.C.	140 25	63 00		6 00
Aguanish	Chicoutimi & Saguen, P.Q.	7 30	166 00	2 00	
Ahmie Lake	Parry Sound, O.	60 10	50 00		
Ahuntsic	Laval, P.Q.				
Aiktow	Moosejaw, Sask.	184 70	98 00		9 00
Ainslie Glen	Inverness, N.S.	13 34	50 00		
Ainslie Point	Inverness, N.S.	19 00	50 00		
(e) Airlie	Dufferin, O.		4 12		
Aitkin's Ferry	Kings, P.E.I.	178 00	91 00		8 00
Aiyansb.	Comox-Atlin, B.C.	105 10	50 00		
Akerly	Sunbury & Queens, N.B.	25 50	50 00		
(a) Akra	Moosejaw, Sask.	40 00	23 10		
Alaindale	LeChiniers, P.Q.	28 30	50 00		
Alainbourg	Drum d & Arthabask, P.Q.	20 00	50 00		
Alba	Inverness, N.S.	28 00	50 00		
Albany Cross	Annapolis, N.S.	37 50	50 00		
Albas	Yale-Cariboo, B.C.	94 00	50 00		
Albeck	Medicine-Hat, Alberta	27 10	50 00		
(b) Alberry Plains	Queens, P.E.I.	34 00	29 20		
(f) Albert	Hastings, E.R.	O 5 00	20 83		
Albert Bridge	South Cape Breton, N.S.	86 40	50 00		
Albert Canyon	Kootenay, B.C.	194 85	125 00		13 00
(c) Albert Head	Nanaimo, B.C.	89 15	27 17		
Albertine	Victoria, N.B.	132 93	66 00	5 00	6 00
Albert Mines	Kings & Albert, N.E.	258 37	101 00		13 00
Albert Mines	Sherbrooke, P.Q.	151 60	78 00		6 00
Albert Park	Calgary, Alberta	59 60	50 00		
Alberton	Wentworth, O.	189 00	80 00		6 00
Albertown	Prince Albert, Sask.	68 30	50 00	5 00	
Albertville	Rimouski, P.Q.	30 00	50 00		
Albertville	Prince Albert, Sask.	44 85	50 00		
Albion	Kings, P.E.I.	36 70	50 00		
Albion	Peel, O.	52 35	50 00		
Albion Ridge	Medicine Hat, Alberta	42 25	50 00		
Alcida	Gloucester, N.B.	23 00	50 00		
Alcorn	Sunbury & Queens, N.B.	23 00	50 00		
Alderdales	Nipissing, O.	59 65	50 00		
Alder Point	N. Cap Bret'n & Vic, N.S.	67 05	50 00		
Alder River	Cruysborough, N.S.	8 00	50 00		
(i) Aldershot Field Camp		N.S. 62 10			
Aldersville	Lunenburg, N.S.	45 00	50 00		
Aldersville	Northumberland, W.R.O.	33 00	50 00		
(d) Aldina	Prince Albert, Sask.	10 23	33 28		
Aldouane	Kent, N.B.	51 00	50 00		
Alexcon	Berthier, P.Q.	21 00	50 00		
Alexandra	Queens, P.E.I.	49 95	50 00		
Alexandria	Yale-Cariboo, B.C.	210 35	70 00		6 00
Alexandrina	Kent, N.B.	27 00	50 00		
Alexis Creek	Yale-Cariboo, B.C.	213 85	108 00	13 33	13 00

a Opened 15-10-14. b Closed 1-11-14. c Opened 15-9-14. d Closed 24-3-14. e Closed 1-5-14.
 f Closed 1-9-14. g For revenue, etc., see Appendix C under Montreal sub-officers. h Including \$10
 night allowance. i Including \$6 night duty.

APPENDIX D—Continued.

NON-ACCOUNTING Post Offices—Revenue, Salaries and Allowances—Continued.

Name of Post Office.	Electoral District.	Revenue.		Salary (based on revenue of previous year).	Forward Allow- ance.	Rent Allow- ance.
		\$	cts.	\$		
Alford	Moosejaw	Sask	77	35	61 00	6 00
Alford Centre	Prescott	O	65	00	50 00	
Alice	Renfrew, N.R.	O	91	84	75 00	6 00
Alida	Assiniboia	Sask	138	51	50 00	
Alingly	Prince Albert	Sask	35	10	50 00	
Alison	Westmoreland	N.B.	16	30	50 00	
Alkali Lake	Yale-Cariboo	B.C.	36	70	52 00	4 00
Alkan Hills	Saskatoon	Sask	40	61	33 28	
Allanburg	Welland	O	606	48	148 00	15 50
Allandale	York	N.B.	30	00	50 00	
Allanlea	Dauphin	M	5	00	50 00	
Allan's Corners	Châteauguay	P.Q.	251	50	141 56	13 00
Allard	Bonaventure	Q	46	35	50 00	
Allen	Frontenac	O	19	00	237 50	
Allen Grove	Yale-Cariboo	B.C.	31	19	50 00	
Allendale	Shelburne & Queens	N.S.	257	00	141 00	4 00
Allen's Mills	Portneuf	Q	54	00	260 00	
Allerton	Medicine Hat	Alta	89	16	50 00	
Alloa	Peel	O	45	24	50 00	
Alloaw	Victoria & Haliburton	O	40	70	50 00	
Allumette Island	Pontiac	Q	38	80	50 00	
Alma	Pictou	N.S.	109	40	66 00	6 00
Alma	Prince	P.E.I.	203	95	113 00	4 00
Almasippi	Macdonald	M	19	95	50 00	
Almaville	Champlain	Q	122	30	60 00	6 00
Almira	York, C.R.	O	92	75	50 00	
Alpha	Qu'Appelle	Sask	26	00	50 00	
Alpine	Dauphin	M	33	00	50 00	
Alpine Ridge	Inverness	N.S.	10	00	50 00	
Alport	Muskoka	O	129	85	71 00	6 00
Alsace	Ferry Sound	O	39	90	50 00	
Alsfeldt	Grey, S.R.	O	36	80	76 84	8 50
Alta Lake	Comox-Atlin	B.C.	19	50	8 19	
Althorpe	Lanark, S.R.	O	31	00	50 00	
Altisane	Battleford	Sask	13	75	50 00	
Alton	Colchester	N.S.	102	75	51 50	3 00
Altona	Ontario, S.R.	O	54	20	50 00	
Alva	Brome	Q			4 12	
Alvaeton	Yale-Cariboo	B.C.	68	70	50 00	
Alvena	Saskatoon	Sask	28	00	50 00	
Amaranth	Dauphin	M	66	95	50 00	2 95
Amaranth Station	Dufferin	O	68	25	50 00	
Amazon	Humboldt	Sask	81	65	57 00	6 00
Amber	York, C.R.	O	17	00	37 50	
Amberley	Huron, W.R.	O	127	19	64 00	5 00
Amble	Humboldt	Sask	27	00	50 00	
Ambleside	Bruce, S.R.	O			8 37	
Ambrose	Norfolk	O	39	45	260 00	
Amelia	Moosejaw	Sask	235	11	170 00	4 00
Amethyst	Medicine Hat	Alta	29	98	29 16	
Amherst Point	Cumberland	N.S.	41	00	50 00	
Amirault Hill	Yarmouth	N.S.	113	50	50 00	6 00
Annon	Westmoreland	N.B.	13	00	50 00	
Anagnag Ridge	Kings & Albert	N.B.	18	00	50 00	
Amulree	Perth, N.R.	O			4 12	
Anderson	Perth, S.R.	O	43	66	35 28	4 00
Anderson	Westmoreland	N.B.	27	43	50 00	

a Opened 1-2-15. b Closed 1-1-15. c Closed 1-2-15. d Opened 1-8-14. e Closed 1-5-14.
 f Closed 1-6-14. g Including \$10 night allowance. h Including \$12 night allowance. i Opened 1-9-14.
 j Closed 1-5-14. k Closed 1-12-14. l Including \$15 night duty.

APPENDIX D—Continued.

NON-ACCOUNTING Post Offices—Revenue, Salaries and Allowances—Continued.

Name of Post Office.	Electoral District.	Revenue.		Salary (based on revenue of previous year).	Forward Allow- ance.		Rent Allow- ance.	
		\$	cts.	\$	cts.	\$	cts.	\$
Anerley	Moosejaw	Sask	185 55	50 00				
Angle Lake	Victoria	Alta	86 95	50 00	4 00			
Ange Gardien	Montmorency	P.Q.	170 00	82 00			6 00	
Ange Gardien, Est.	Montmorency	P.Q.	40 70	50 00				
Angeline	Rouville	P.Q.	116 00	70 00	14 00		6 00	
Anglemont	Yale-Cariboo	B.C.	35 00	33 28				
Angoulême	Chic. & Sag'y.	P.Q.	41 50	50 00				
Angus Ridge	Strathcona	Alta	38 38	37 09				
Anjou	Berthier	Que	75 45	50 00				
Annabale	Kootenay	B.C.	54 60	50 00			3 00	
Annandale	Colchester	N.S.	28 70	50 00				
Annesley	Pontiac	Q.	40 70	50 00				
g Annieheld.	Moosejaw	Sask	20 00	37 50				
Annidale	Sunbury & Queens.	N.B.	125 45	56 00	25 00		6 00	
Auning	Victoria	Alta	28 00	50 00				
Annis	Yale-Cariboo	B.C.	134 50	m 90 00			6 00	
Anselmo	Edmonton	Alta	31 50	50 00				
c Ansonia	Algona, E.R.	O.	1 92	43 19				
Antelope	Moosejaw	Sask	181 00	101 00			13 00	
Anthony	Nipissing	O.	64 60	50 00				
Antigonishe Harbour	Antigonishe	N.S.	21 50	50 00				
Antigonishe Harbour (south side)	Antigonishe	N.S.	18 50	50 00				
Antioch	Muskoka	O.	15 60	50 00				
Antrim	Halifax	N.S.	18 50	50 00				
Anvil Island	Comox-Atlin	B.C.	21 00	50 00				
d Appleby	Halton	O.	85 64	57 00			4 50	
Appleby Corner	Nipissing	O.	42 19	50 00				
Appledale	Kootenay	B.C.	129 68	50 00				
n Appleshore	Kent, E.R.	O.	10 00	38 61				
Apple Grove	Stanstead	P.Q.	22 00	50 00				
Apple River	Cumberland	N.S.	174 00	l 123 50	17 00		6 00	
j Aquadell	Moosejaw	Sask	43 50	25 00				
Arabella	Mackenzie	Sask	31 00	50 00	4 00			
Arawana	Brandon	Man	30 00	50 00				
Arbakka	Provencher	Man	61 35	50 00				
Arbeau	Northumberland	N.B.	25 00	50 00				
Arborfield	Prince Albert	Sask	238 75	167 00	4 00		13 00	
a Arbury	Humboldt	Sask		4 12				
Aranta	Battleford	Sask	7 50	50 00				
o Arcamun	Châteauguay	P.Q.	5 00	20 00				
b Archer	Dundas	O.	14 47	30 70				
Archibald	Colchester	N.S.	35 00	50 00				
Archibald Settlement	Restigouche	N.B.	31 00	50 00				
Archive	Moosejaw	Sask	89 95	64 00			6 00	
Archydal	Moosejaw	Sask	102 75	50 00	2 00			
Ardbeg	Parry Sound	O.	334 02	183 00	14 00		19 00	
Ardenville	Macleod	Alberta	18 00	50 00				
Ardkenneth	Moose Jaw	Sask	40 10	50 00				
Ardley	Red Deer	Alberta	165 65	50 00				
Ardley	New Westminster	B.C.	117 20	70 00			6 00	
Ardmore	Victoria	Alberta	9 70	50 00				
f Ardell	Regina	Sask	10 00					
Ardness	Pictou	N.S.	39 00	50 00				
Ardloch	Frontenac	O.	212 15	91 00			6 00	
Ardrossan	Victoria	Alberta	223 75	197 00	16 00		13 00	
Ardsey	Mackenzie	Sask	52 20	50 00	4 00			
Ardtrae	Simcoe, E.R.	Qt.	68 00	50 00				

k Opened 1-8-14. l Closed 11-11-14. c Closed 28-12-14. g Opened 1-7-14. r Closed 10-2-15
 d Closed 1-1-15. j Opened 1-10-14. f Including \$40 night duty. m Including \$10 night allowance
 Credit for new office not yet in operation. n Closed 8-1-15. o Closed 1-5-14. s Summer office.

SESSIONAL PAPER No. 24

APPENDIX D—Continued.

NON-ACCOUNTING Post Offices—Revenue, Salaries and Allowances—Continued.

Name of Post Office.	Electoral District.	Revenue.	Salary (based on revenue of previous year).	Forward Allow- ance.	Rent Allow- ance.
		\$ cts.	\$ cts.	\$ cts.	\$ cts.
Arclo.	Battleford Sask	90 40	62 50	4 00	3 00
Argentia.	Kootenay B.C.	43 00	25 00		
Argentenay.	Chicout. & Saguenay, P.Q.	29 00	50 00		
Argyle.	Carleton N.B.	50 80	50 00	4 00	
Argyle.	Yarmouth N.S.	74 65	62 00	18 00	
Argyle.	Macdonald M.	31 22	50 00		
Argyle Head.	Yarmouth N.S.	110 00	74 00		6 00
Argyle Shore.	Queens P.E.I.		6 18		
Argyle Sound.	Yarmouth N.S.	90 25	50 00		6 00
Argyle South.	Yarmouth N.S.	137 00	50 00		
Argyle Station.	Selkirk M.	127 10	50 00	3 00	
Arisaig.	Antigonishe N.S.	82 63	50 00		
Arkol.	Wellington, S.R. O.	95 00	55 50		3 00
Arklun.	Lanark, N.R. O.		14 56		
Arlington.	Kings N.S.	19 00	50 00		
Arlington Beach.	Humboldt Sask	64 75	56 00		3 00
Arlington Hotel.	Comox-Atlin B.C.	252 60	151 00		19 00
Arlington West.	Annapolis N.S.	4 00	50 00		
Armada.	Medicine Hat Alberta.	42 00	12 50		
Armada.	York, C.R. O.	46 50	50 00		
Armada.	Kings P.E.I.	161 58	50 00		
Armagh Station.	Bellechasse P.Q.	39 30	73 00	3 33	6 00
Armand.	Temiscouata P.Q.	231 60	136 00		13 00
Armitage.	York, N.R. O.	57 00	50 00		6 00
Armsley.	Prince Albert Sask	10 00	50 00		
Armond.	Carleton N.B.	42 35	50 00		
Armorin.	Moosejaw Sask	12 00	50 00		
Armorique.	Terrebonne P.Q.				
Armstrong.	Kings & Albert N.B.	13 00	50 00		
Armstrong.	Beauce P.Q.	12 95	50 00	3 00	
Armstrong's Brook.	Restigouche N.E.	27 25	50 00		
Armstrong's Corner.	Sunbury & Queens N.B.	120 14	52 50		3 00
Arner.	Essex, S.R. O.	249 40	115 00	27 00	13 00
Arnes.	Selkirk M.	102 05	53 00		6 00
Arnold.	Shelburne & Queens N.S.	52 25	50 00		
Arnoldville.	Kings & Albert N.B.	10 00	50 00		
Arnott.	Grey, E.R. O.	110 00	67 50		6 00
Arnstein.	Parry Sound O.	205 73	104 00		13 00
Aroostook Portage.	Victoria N.B.	12 50	50 00		
Arran.	MacKenzie Sask	316 42	155 00	5 33	19 00
Arrendale.	Comox-Atlin B.C.	97 20	54 50		3 00
Arrowwood.	Macleod Alberta	47 25	50 00		
Arseneault.	Gaspé P.Q.	15 00	50 00		
Arthurette.	Victoria N.B.	30 88	50 00		
Arthurville.	Bellechasse P.Q.	41 40	50 00		
Artland.	Battleford Sask	151 25	91 00		6 00
Artois.	L'Islet P.Q.	20 10	46 58		
Arva.	Middlesex, E.R. Ont.		19 00		2 00
Arvilla.	Edmonton Alberta	40 80	50 00		
Asissippi.	Marquette M.	108 24	92 00	6 00	6 00
Ash.	Halton O.	100 04	53 00		6 00
Ashby.	South Cape Breton N.S.	h	h		
Ashdad.	Renfrew, S.R. O.	117 30	50 00		
Ashdale.	Antigonishe N.S.	15 00	50 00		
Ashfield.	Inverness N.S.	16 00	50 00		
Ashford.	Battleford Sask	13 00	50 00		

a Opened 1-1-15. b Opened 1-10-14. c Closed 15-5-14. d Closed 15-7-14. e Including \$12 night allowance. f Closed 1-8-14. g For revenue, etc., see Appendix C., under Halifax sub-offices. h Summer office.

APPENDIX D—Continued.

NON-A MOUNTING Post Offices—Revenue, Salaries and Allowances—Continued.

Name of Post Office.	Electoral District.	Revenue.	Salary (based on revenue of previous year).	Forward Allow- ance.	Rent Allow- ance.
		\$ cts.	\$ cts.	\$ cts.	\$ cts.
b Ashland	Carleton N. B.	4 00	12 50		
Ashley	Grey, N.R. O	7 00	50 00		
Ashmont	Victoria Alberta	90 00	55 00		6 00
Ashmore	Digby N.S.	125 00	60 00		6 00
Ash Point	Kings & Albert N. B.	18 00	50 00		
d Ashuapmouchouan	Chicout. & Saguenay P.Q.	6 00	22 82	1 82	
Ashton Station	Lanark, S.R. O	167 15	63 00		6 00
Asker	Red-Deer Alberta	133 25	51 00		6 00
Askilton	Inverness N.S.	27 00	50 00		
Asor	Battleford Sask.	52 25	50 00		
Aspdin	Muskoka O	148 08	78 00		6 00
Aspen	Guysborough N.S.	190 85	f 84 00	3 00	6 00
Aspen Grove	Yale-Caribou B. C.	71 65	70 00		6 00
Aspotogan	Lunenburg N.S.	33 65	g 60 00		
Aston Junction	Nicolet P.Q.	160 50	53 50	10 00	3 00
Aston Station	Nicolet P. Q.	89 72	50 00		
Astoria	Nipissing O	134 16	67 00		6 00
Astwood	Mackenzie Sask.	22 00	50 00		
Atalanta	Québec P.Q.	64 10	50 00		
Atcheitz	New Westminster B.C.	265 00	122 00		13 00
Atha	Ontario, S.R. O	19 50	50 00		
Atherton	Norfolk O	36 00	50 00		
Athol	Glengarry O	60 15	50 00		
Atkinson	Battleford Sask.	71 00	50 00		
Atlanta	Kings N.S.	25 00	50 00		
Atlantic	Selburne & Queens, N.S.	34 40	50 00		
Atlas	Moose Jaw Sask.	60 40	50 00		
a Atlee	Medicine Hat Alta.	35 50	20 79		
Atnarko	Comox Atlin B.C.	25 12	50 00		
Attercliffe	Lincoln O	212 00	105 00		13 00
Atwell	Macdonald M.	17 20	50 00		
Atwood's Brook	Shelburne & Queens, N.S.	108 45	55 00		6 00
Anberiviere	Lévis P.Q.	31 00	50 00		
Aubigny	Provencber M.	69 85	50 00		
Anbrotia	Battleford Sask.	298 63	150 00		13 00
Auburn	Queens, P.E.I.	9 50	50 00		
Auburndale	Lunenburg N.S.	24 00	30 00		
Auburndale	Strathcona Alberta	30 65	50 00		
Auburnton	Assiniboia Sask.	12 30	50 00		
Auburnville	Northumberland N. B.	44 50	50 00		
Audet	Beauce P.Q.	136 50	65 50		6 00
k Audley	Ontario, S.R. O	37 62	31 71		3 50
Audrey	Assiniboia Sask.	30 20	50 00	10 00	
e Augsburg	Renfrew, N.R. O	34 71	44 16		
Auld	Fesex, S.R. O	132 90	50 00	5 00	
Auld's Cove	Guysborough N.S.	118 00	60 00		6 00
h Austinville	Moose-Jaw Sask.	3 95	12 50		
Auvergne	Portneuf P.Q.	90 06	j 62 00		
Autroad	Prince Albert Sask.	74 50	30 00	4 00	
Avallon	Medicine Hat Alberta	81 30	50 00		
Avery's Portage	York N. B.	50 30	50 00		
Avebury	Prince Albert Sask.	69 90	50 00		
i Aviemoor	Algoma, W.R. O		25 92		2 50
Avoca	Argenteuil P.Q.	211 50	101 50		13 00
Avola	Yale Cariboo B.C.	107 20	70 00		6 00
k Avon	Elgin, E.R. O	61 00	76 46		7 58
Avon	Mégantic P.Q.	20 50	50 00		

a Opened 1-11-14. b Closed 1 7-14. c Closed 14-9-14. f Including \$16 night duty. g Including \$10 night allowance. h Closed 1-11-14. i Closed 17-2-15. j Closed 1-7-14. k Closed temp'y 4-9-14.

SESSIONAL PAPER No. 24

APPENDIX D—Continued.

NON-ACCOUNTING Post Offices—Revenue, Salaries and Allowances—Continued.

Name of Post Office.	Electoral District.	Revenue.	Salary (based on revenue of previous year).	Forward Allow- ance.	Rent Allow- ance.
		\$ cts.	\$ cts.	\$ cts.	\$ cts.
Avondale	Pictou	N.S.	25 00	50 00	
Avondale	Carleton	N.B.	94 22	50 00	
g Avondale	Queens	P.E.I.	2 00	6 18	
Avondale Station	Pictou	N.S.	97 90	50 00	6 00
a Avonhill	Battleford	Sask.	10 00	8 19	
Avonhurst	Qu'Appelle	Sask.	283 81	134 00	6 60
Avonmore	Kings & Albert	N.B.	54 80	50 00	
Avonport	Kings	N.S.	39 20	50 00	
b Avonton	Perth, S.R.	O	28 00	29 21	
Aweme	Portage-la-Prairie	M	6 00	50 00	
Axe Lake	Parry Sound	O	32 50	50 00	
Aylsworth	Thunder Bay & Rainy River	O	27 00	50 00	
Ayotte	Maskinonge	P.Q.	12 00	50 00	
Azilda	Algoma, E.R.	O	241 20	113 50	13 00
BABINEAU	Kent	N.B.	3 00	50 00	
Baccaro	Shelburne & Queens	N.S.	174 00	m111 00	6 00
Back Bay	Charlotte	N.B.	239 35	169 00	13 00
Back Shore	Pictou	N.S.	16 00	k60 00	
Baddeck Bay	North Cape Breton & Vic- toria	N.S.	44 00	n56 00	12 00
Baddeck Bridge	North Cape Breton & Vic- toria	N.S.	23 50	50 00	
Baddeck River, North Branch	North Cape Breton & Vic- toria	N.S.	18 00	50 00	
Badger	Provencher	M	177 82	64 00	6 00
Badgerdale	Mackenzie	Sask.	6 00	50 00	
Badger Lake	Medicine Hat	Alberta	70 15	50 00	
Bagley	Prince Albert	Sask.	122 10	62 00	12 00 6 00
d Baie Hatée	Rimouski	P.Q.	33 00	17 00	
e Baie St. Nicholas	Chicoutimi & Sag'nay P.Q.		20 00	37 00	
Baie de la Trinite	Chicoutimi & Sag'nay P.Q.		49 65	k60 00	
Baie des Bacons	Chicoutimi & Sag'nay P.Q.		29 00	50 00	
Baie des Rochers	Charlevoix	P.Q.	28 25	l80 00	
Baie Johan Beety	Chicout. & Saguenay	Q.	19 00	50 00	6 00
Baldon	Moosejaw	Sask.	273 50	123 00	13 00
Baillie	Charlotte	N.B.	26 70	50 00	4 00
Baird	Thunder Bay & Rainy River	O	40 06	50 00	
Bairdsville	Victoria	N.B.	46 80	50 00	6 00
Baker	Kootenay	B.C.	42 01	53 00	6 00
Baker Settlement	Lambert	N.S.	96 79	53 00	6 00
o Bala Park	Muskoka	O	73 00	37 00	
Balaclava	Grey, N.R.	O	25 00	50 00	
Bald Hill	Sumbury & Queens	N.B.	30 50	50 00	
e Baldoon	Kent, W.R.	O	12 98	45 79	
Baldwin	York, N.R.	O	180 00	80 00	6 00
Baldwin's Mills	Stanstead	Q.	322 84	159 00	19 00
Baldwin's Road	Kings	P.E.I.	33 00	50 00	
Baleine	South Cape Breton	N.S.	8 00	50 00	
Balerno	Red-Deer	Alberta	30 00	50 00	
Balfour	Kings & Albert	N.B.	21 00	50 00	
Baltham	Victoria	Alberta	36 30	50 00	
Baljennie	Battleford	Sask.	43 70	50 00	
Balantrae	York N.R.	O	248 08	131 50	13 00
Ballentyne	Edmonton	Alberta	87 16	50 00	1 43

† Including \$10 night allowance. † including \$30 night allowance. m Including \$16 night duty.
 n Including \$6 night duty. a Opened 1-2-15. d Opened 15-6-14. Summer office. e Opened 1-7-14.
 f Opened 1-9-14. g Closed 15-5-14. o Closed 1-3-15. b Closed 1-11-14. o Summer office.

APPENDIX D—Continued.

NON-ACCOUNTING Post Offices—Revenue, Salaries and Allowances—Continued.

Name of Post Office.	Electoral District.	Revenue.		Salary (based on revenue of previous year).		Forward Allow- ance.	Rent Allow- ance.
		\$	cts.	\$	cts.		
Ballantyne's Cove.....	Antigonish..... N.S.	95	00	56	00		6 00
Balla Philip.....	Kent..... N.B.	20	50	50	00		
Ballaora.....	Battleford..... Sask.	80	50	50	00		
Ballymote.....	Middlesex, E.R..... O.	5	65	12	50		
Bahu.....	Edmonton..... Alberta	24	00	50	00		
Balnoral.....	Haldimand..... O.	191	15	£131	00		13 00
Balmoral.....	Restigouche..... N.B.	149	95	67	50		6 00
Balnoral.....	Richmond..... N.S.	14	50	50	00		
Balnoral Mills.....	Colchester..... N.S.	58	00	50	00		
Balsam.....	Ontario, S.R..... O.	94	25	65	00		6 00
Balsam Bay.....	Selkirk..... M.	64	26	50	00		
Balsam Grove.....	Victoria & Haliburton, O.			8	37		
Balsam Lake.....	Victoria & Haliburton, O.			8	66		
Baltic.....	Prince P.E.I.	56	00	50	00		
Balvenie.....	Renfrew, S.R..... O.	50	00	50	00		
Bamberg.....	Waterloo, N.R..... O.	138	78	65	00		6 00
Barnberton.....	Nanaimo..... B.C.	465	27	232	00		29 83
Banda.....	Simcoe, N.R..... O.	47	00	50	00		
Bangs Falls.....	Shelburne & Queens, N.S.	67	00	50	00		
Bangsund.....	Regina..... Sask.	24	00	50	00		
Banks.....	Grey, E.R..... O.	98	50	46	52		98
Banks-of-Broad Cove.....	Inverness..... N.S.	19	00	50	00		
Banner.....	Oxford, S.R..... O.	8	63	8	37		
Bannon.....	Carleton..... N.B.	16	00	50	00		
Baptiste.....	Hastings, W.R..... O.	58	00	50	00		
Baraca.....	Medicine Hat, Alberta	81	08	61	00	12 00	6 00
Barachois.....	Westmoreland, N.B.	39	00	50	00		
Barachois-Harbour.....	North Cape Breton & Victoria, N.S.	42	65	50	00		
Barachois Ouest.....	Gaspé, P.Q.	67	20	50	00		
Barb.....	Prescott..... O.	83	66	52	43		4 37
Barborton.....	Inverness, N.S.	11	00	50	00		
Barbue de St. Césaire.....	Ronville..... Q.	12	00	38	75		
Barclay.....	Simcoe, S.R..... O.	8	00	29	21		
Bardal.....	Brandon..... M.	6	00	50	00		
Bar de Cocagne.....	Kent..... N.B.	26	60	50	00		
Bardo.....	Strathcona..... Alta.	19	00	29	20		
Bardsville.....	Muskoka..... O.	70	00	50	00		
Barkers Point.....	York..... N.B.	57	00	50	00		
Bark Lake.....	Renfrew, S.R..... O.	40	00	50	00		
Barkmere.....	Argenteuil..... P.Q.	30	00	20	00		
Barkway.....	Muskoka..... O.	118	20	974	50		6 00
Barlochan.....	Muskoka..... O.	16	00	12	00		
Barnaby River.....	Northumberland, N.B.	393	92	173	00	4 00	13 00
Barnedale.....	Parry Sound..... O.	92	50	50	00	4 00	
Barnesville.....	King & Albert, N.B.	113	70	64	00		6 00
Barney River Station.....	Pictou..... N.S.	62	60	50	00		
Barney's Brook.....	Hants..... N.S.	60	50	50	00		
Barney's River.....	Pictou..... N.S.	264	14	117	00	26 00	13 00
Barnhart.....	Thunder Bay and Rainy River, O.	143	34	89	00		6 00
Barnhart Vale.....	Yale-Cariboo, B.C.	37	05	50	00	4 00	
Barnsley.....	Macdonald, M.	37	00	50	00		
Baronston Island.....	New Westminster, B.C.	49	00	50	00		
Barnwell.....	Medicine Hat, Alta.	109	25	197	00	28 00	6 00

a Closed 1-1-15. b Closed 23-12-14. c Closed 9-1-15. d Summer office opened 22-6-14. f Closed 1-11-14. e Closed 1-5-14. h Including \$10 night allowance. i Closed 1-7-14. j Closed 1-3-15. k Including \$25 night allowance. n Opened 1-6-14. o Including \$10 night allowance. p Summer office.

SESSIONAL PAPER No. 24

APPENDIX D—Continued.

NON-ACCOUNTING Post Offices—Revenue, Salaries and Allowances—Continued.

Name of Post Office.	Electoral District.	Revenue.		Salary (based on revenue of previous year).	Forward Allowance.	Rent Allowance.
		\$	cts.	\$		
Barra Glen.....	North Cape Breton and Victoria..... N.S.	62	50	50	00	
Barra Head.....	Richmond..... N.S.	42	00	50	00	
Barrhead.....	Edmonton..... Alta.	209	99	50	00	
Barren Hill.....	Richmond..... N.S.	21	00	50	00	
a Barrett Lake / Barrottville.....	Comox-Atlin..... B.C.	22	00	8	19	
Barrhill.....	Essex, S.R..... O.	65		16	71	
Barrisfield.....	Medicine Hat..... Alta.	113	50	69	50	6 00
Barrie Island.....	Frontenac..... O.	180	27	103	50	9 50
Barrieau.....	Algoua, E.R..... O.	57	70	50	00	
Barriere.....	Kent..... N.B.	49	70	50	00	
Barriere des Caps.....	Yale-Cariboo..... B.C.	410	13	177	86	22 16
Barrington.....	Montmorency..... Q.	5	00	470	00	
Barrington West.....	Huntingdon..... Q.	168	50	183	00	6 00
Barrio's Beach.....	Shelburne & Queens..... N.S.	82	00	56	00	6 00
Barr Settlement.....	Antigonishe..... N.S.	39	50	50	00	
Barry River.....	Hants..... N.S.	12	00	50	00	
Barry's Corner.....	Pontiac..... Q.	19	69	50	00	
Barryvale.....	Lunenburg..... N.S.	27	00	50	00	
Barryville.....	Renfrew, S.R..... O.	51	80	50	00	
Bartholomew.....	Northumberland..... N.B.	7	50	50	00	
Bartibog.....	Northumberland..... N.B.	16	60	50	00	
Bartibog Bridge.....	Northumberland..... N.B.	20	00	50	00	
Bartibog Station.....	Northumberland..... N.B.	82	63	51	00	6 00
Bartlett Mills.....	Northumberland..... N.B.	50	75	50	00	
Bartlettville.....	Charlotte..... N.B.	33	00	50	00	
Bas de la Baie.....	Strathcona..... Alta.	3	00	50	00	
Bas de l'Anse.....	Charlevoix..... Q.	52	00	4	70	00
Bas de Ste Rose.....	Charlevoix..... Q.	34	50	50	00	
Bas du Sault.....	Laval..... Q.	8	00	30	00	
Base Line Road.....	Laval..... Q.	25	00	50	00	
b Basingstoke.....	Kings..... N.S.	23	00	50	00	
Basin Depot.....	Lincoln..... O.	57	90	37	50	
Baskatong.....	Nipissing..... O.	78	00	51	00	6 00
Bass Creek.....	Wright..... Q.	55	95	50	00	
Bassin.....	Algoua, E.R..... Ont.	25	00	50	00	
Bassin du Lièvre.....	Chicoutimi & Sag..... Q.	32	00	50	00	
Basswood Ridge.....	Labelle..... Q.	59	94	50	00	
Batchawans.....	Charlotte..... N.B.	30	70	50	00	
Bateman.....	Algoua, W.R..... O.	47	50	50	00	
Batston.....	Moosejaw..... Sask.	54	70	50	00	
Batesville.....	South Cape Breton..... N.S.	37	00	9	60	00
Bathgate.....	Argenteuil..... Q.	34	00	18	00	
Bath Road.....	Victoria..... Alberta	28	50	50	00	
Bathurst Basin.....	City of Kingston..... O.	249	75	63	00	6 00
Bathurst Mines.....	Gloucester..... N.B.	115	95	50	00	
Batiscan Station.....	Gloucester..... N.B.	133	00	179	00	19 00
Batoche.....	Champlain..... Q.	297	98	145	00	8 00 13 00
Batzenburg.....	Saskatoon..... Sask.	56	00	50	00	
Battle Bend.....	Edmonton..... Alberta	39	20	50	00	
Battle Creek.....	Red Deer..... Alberta	45	00	50	00	
d Batt e Ridge.....	Moosejaw..... Sask.	114	60	57	00	12 00 6 00
Battle Valley.....	Red Deer..... Alberta	52	80	25	00	
Battleview.....	Battleford..... Sask.	13	20	50	00	4 00
Batrum.....	Strathcona..... Alberta	34	35	50	00	4 00
Bauval.....	Moosejaw..... Sask.	131	63	93	00	6 00
Bauval.....	Battleford..... Sask.	4	50	50	00	

a Opened 1-2-15. b Closed 1-1-15. d Opened 1-10-14. e Opened 1-2-14. f Closed 1-8-14.
 g Including \$10 night allowance. h Including \$20 night allowance. i Including \$15 night allowance.
 j Summer office.

APPENDIX D—Continued.

NON-ACCOUNTING Post Offices—Revenue, Salaries and Allowances—Continued.

Name of Post Office.	Electoral District.	Revenue.	Salary (based on revenue of previous year).	Forward Allow- ance.	Rent Allow- ance.
		\$ cts.	\$ cts.	\$ cts.	\$ cts.
Bavelaw.....	Saltcoats..... Sask	10 20	50 00		
^a Baxter.....	Simcoe, S. R..... O	68 34	52 91		3 50
Baxter's Harbour.....	Kings..... N.S.	63 00	50 00		
Baxterville.....	Moosejaw..... Sask	23 00	50 00		
Baie du Vin.....	Northumberland..... N.B.	272 40	145 00	4 00	13 00
Baie du Vin Mills.....	Northumberland..... N.B.	21 00	50 00		
Bayard.....	Labelle..... Q	23 57	<i>g</i> 60 00		
^e Bayard Station.....	Moosejaw..... Sask	50 50	50 00		
Bayer Settlement.....	Halifax..... N.S.	32 00	50 00		
^r Baie Fortune.....	Kings..... P. E. I.	17 50	12 50		
Bayham.....	Elgin, E. R..... O	148 14	<i>o</i> 109 50		9 50
Bayhead.....	Colchester..... N.S.	77 63	50 00		
Bayonne.....	Joliette..... Q	34 00	50 00		
Bay Road Valley.....	North Cape Breton & Vic- toria..... N.S.	9 70	50 00		
Bayside.....	Halifax..... N.S.	41 00	50 00		
Bayside.....	Northumberland..... N.B.	86 15	50 00	6 00	
Bay St. Lawrence.....	North Cape Breton & Vic- toria..... N.S.	80 66	<i>h</i> 66 00	8 00	
Bayswater.....	Kings & Albert..... N.B.	56 80	50 00		
Bayswater.....	Lunenburg..... N.S.	58 00	<i>g</i> 60 00		
Bayswater.....	Carleton..... O		<i>i</i>		
Bayton.....	Dauphin..... Man	42 00	50 00		
Bay View.....	Digby..... N.S.	58 85	50 00		
Bay View.....	St. John..... N.B.	40 50	50 00		
^m Bayview.....	Grey, N.R..... O	23 13	37 50		
Beach Meadows.....	Shelburne & Queens..... N.S.	90 00	50 00		
Beach Park.....	Wentworth..... O	16 50	<i>j</i> 30 00		
^d Beach Point.....	Kings..... P. E. I.	18 79	22 55		
Beacon Hill.....	Colchester..... N.S.	39 00	50 00		
Beaconsfield.....	Macdonald..... Man	15 50	50 00		
Beaconsfield.....	Jacques-Cartier..... P. Q.	225 75	127 00		13 00
Bealton.....	Norfolk..... Ont	126 95	76 00		6 00
Bearberry.....	Red Deer..... Alta	45 36	50 00		
Bear Brook.....	Russell..... O	138 45	78 00		6 00
Bear Cave.....	Muskoka..... O	32 50	50 00		
Bear Cove, Cheticamp.....	Digby..... N.S.	30 00	50 00		
Bear Cove.....	Halifax..... N.S.	12 50	50 00		
Bear Creek.....	Kootenay..... B. C.	760 58	473 00		46 40
/ Bear Island.....	York..... N.B.	5 22	18 75		
Bear Island.....	Nipissing..... O	149 75	<i>p</i> 141 50		<i>p</i> 16 00
Bear Line.....	Kent, W. R..... O	74 40	50 00		
Bear Point.....	Shelburne & Queens..... N.S.	94 20	50 00		
Bear River East.....	Annapolis..... N.S.	57 00	50 00		
Bear River.....	Kings..... P. E. I.	172 30	50 00		
^b Bear Stream.....	MacKenzie..... Sask	17 00	45 87		
Bearn.....	Pontiac..... P. Q.	84 40	50 00		
ⁿ Beantton.....	Ontario, S. R..... O		4 12		
Beaton Road.....	Prince..... P. E. I.	31 95	50 00		
Beaton's Mills.....	Queens..... P. E. I.	75 25	50 00		
Beatonville.....	Inverness..... N.S.	26 60	50 00		
Beatrice.....	Muskoka..... O	103 80	50 00		
Beaudoin.....	Megantic..... P. Q.	10 00	50 00		
Beaudoin Centre.....	Richmond & Wolfe..... P. Q.	43 85	50 00		
Beaudoin Street.....	Hochelaga..... P. Q.		<i>l</i>		

^a Closed 1-11-14. ^e Opened 1-4-14. ^g Including \$10 night allowance. ^h Including \$16 night allow-
ance. ^m Closed 1-1-15. ^b Opened 1-5-15. ^d Closed 12-9-14. ^c Closed 1-8-14. ^f Closed 15-8-14.
ⁱ For Revenue, etc., Appendix C, under Ottawa sub-office. ^j Including \$15 night duty for summer
season. ^l For Revenue, etc., see Appendix C, under Montreal sub-office. ⁿ Closed 1-5-14. ^o Including
\$20 night duty. ^p Including \$18 50 arrears, salary and \$3 arrears rent.

SESSIONAL PAPER No. 24

APPENDIX D—Continued.

NON-ACCOUNTING Post Offices—Revenue, Salaries and Allowances—Continued.

Name of Post Office.	Electoral District.	Revenue.	Salary	Forward Allowance.	Rent Allowance.
			(based on revenue of previous year).		
		\$ cts.	\$ cts.	\$ cts.	\$ cts.
Beaufield	Battleford	Sask 65 25	50 00		
Beaufort	Carleton	N.B. 90 85	50 00		
Beaulac	Montcalm	P.Q. 17 20	50 00		
Beaulieu	Antigonish	N.S. 6 00	50 00		
Beaumont	Bellechasse	P.Q. 137 50	476 00		6 00
Beaumont	Westmoreland	N.B. 33 00	50 00		
Beaumont East	Quebec	P.Q. 54 20	50 00		
Beaurepaire	Jacques Cartier	P.Q. 50 50	25 00		
Beausoleil	Berthier	P.Q. 24 70	50 00		
Beavallon	Victoria	Alta 38 00	50 00	4 00	
Beauvoir	Vaudreuil	P.Q. 26 00	50 00		
Beaver	Kootenay	B.C. 110 40	97 00		9 50
Beaver Bank	Halifax	N.S. 117 30	56 00	5 00	6 00
Beaver Brook	Kings & Albert	N.B. 40 00	50 00		
Beaver Brook	Colchester	N.S. 12 93	25 00		
Beaver Brook Station	Northumberland	N.B. 24 00	50 00		
Beaver Cove	North Cape Breton and Victoria	N.S. 60 25	50 00	4 00	
Beaver Creek	Comox-Atlin	B.C. 116 00	80 50		6 00
Beaver Crossing	Victoria	Alta 117 45	50 00	4 00	
Beaver Dale	Mackenzie	Sask 36 00	50 00		
(g) Beaver Dam	York	N.B. 5 67	37 50		
Beaverdell	Yale and Cariboo	B.C. 72 61	90 00		9 50
Beaver Harbour	Halifax	N.S. 75 05	50 00		3 00
Beaver Hills	Victoria	Alberta 75 05	50 00	4 00	
Beaver Lake	Yale and Cariboo	B.C. 50 00	50 00		
Beaver Lake	Victoria	Alberta 27 00	50 00		
(e) Beaver Meadow	Lambton, W.R.	O 4 90	8 37		
Beaver Plains	Mackenzie	Sask 10 00	16 71		
Beaver Point	Nanaimo	B.C. 45 50	50 00		
Beaver River	Digby	N.S. 157 00	98 00		6 00
Beaver	Medicine Hat	Alberta 46 90	50 00		
Bechard	Regina	Sask 70 00	29 16		
Beckenham	Humboldt	Sask 70 00	50 00	4 00	
Beckville	Dauphin	Man 37 00	50 00		
(a) Beckwith	Cumberland	N.S. 4 12	4 12		
Beddington	Calgary	Alberta 40 00	50 00		
Bedford Station	Queens	P.E.I. 195 35	69 00		6 00
Bedford Station	Provencher	Man 86 82	50 00		
Bedfordville	Humboldt	Sask 27 20	50 00		
Bedworth	Thunder Bay & R. River	O 60 00	50 00		
Beech Hill	Kings & Albert	N.B. 25 00	50 00		
Beech Hill	Lunenburg	N.S. 17 00	50 00		
Beech Hill Farms	Shelburne & Queens	N.S. 45 00	50 00		
Beech Lane	Norfolk	O 60 00	60 00		
Beechmont	North Cape Breton and Victoria	N.S. 3 00	50 00		
Beechmont North	South Cape Breton	N.S. 9 00	50 00		
Beechmount	Hastings, W.R.	O 16 00	50 00		
Beechville	Halifax	N.S. 10 00	50 00		
Beechwood	Carleton	N.B. 123 00	58 00		6 00
Beechwood	Antigonish	N.S. 10 00	50 00		
Beersville	Kent	N.B. 58 00	50 00		
Begin	L'Islet	P.Q. 27 10	50 00		
Berth	Huntingdon	P.Q. 99 39	33 00		6 00
Bekevar	Qu'Appelle	Sask 25 00	50 00		
(f) Bélair	Portneuf	P.Q. 8 17	17 78		
(g) Béland	Beauce	P.Q. 12 68	130 55		

a Closed 1-5-14.

b Opened 1-12-14.

c Closed 1-6-14.

f Closed 8-8-14.

g Closed 19-9-14.

h Closed 1-10-14.

i Including \$6.64 night allowance.

j Including \$10 night allowance.

k Including

\$15 night allowance.

m Opened 1-9-14.

q Closed 1-1-15.

APPENDIX D—Continued.

NON-ACCOUNTING Post Offices—Revenue, Salaries and Allowances—Continued.

Name of Post Office.	Electoral District.	Revenue.	Salary (based on revenue of previous year).		Forward Allow- ance.	Rent Allow- ance.
			\$ cts.	\$ cts.		
Belanger	Moosejaw Sask	55 95	50 00	1 66		
Belbeck	Moosejaw Sask	174 00	100 00		6 00	
Belbutte	Battleford Sask	12 00	50 00	3 00		
Belcourt	Macdonald Man	45 18	50 00			
Belfast	Huron, W. R. O	102 45	105 00		9 50	
Belford	Kootenay B.C.	32 00	50 00			
Bellavance	Rimouski P.Q.	28 06	50 00			
Bella Bella	Comox-Atlin B.C.	240 51	116 00		13 00	
Belle Anse	Gaspé P.Q.	119 05	175 00			
Belle Côte	Inverness N.S.	135 20	m 92 00		6 00	
Belle Creek	Queens P.E.I.	152 96	73 00		6 00	
Belledune	Gloucester N.B.	154 40	72 00		6 00	
Belledune River	Gloucester N.B.	69 35	50 00			
Bellefeuille	Compton P.Q.	21 00	50 00			
(1) Bellecamp	Alberta	10 00				
Bellefleur	Victoria N.B.	30 00	50 00			
Bellefontaine	Antigonishe N.S.	29 70	50 00			
Bellegarde	Assiniboia Sask	25 00	50 00			
c Belleisle Bay	Kings & Albert N.B.	1 65	8 36			
Belleisle Creek	Kings & Albert N.B.	300 00	152 00	10 00	19 00	
Belle Marche	Inverness N.S.	53 80	50 00			
Bellerive Station	Labelle P.Q.	65 17	50 00			
Belle Plage	Vaudreuil P.Q.	80 00	50 00			
Bellerose	New Westminster B.C.	25 45	50 00			
a Belle Rivière	Two Mountains P.Q.	102 91	62 60		4 05	
Bellevue Junction	Richelien P.Q.	33 00	50 00			
Bellevue	Brandon Man	197 00	112 00		13 00	
Belleville	Carleton N.B.	12 00	50 00			
Belleville	Yarmouth N.S.	92 65	g 80 00		6 00	
Belleville North	Yarmouth N.S.	125 00	50 00	45 00		
Belleville South	Yarmouth N.S.	45 00	50 00			
Bellhampton	Dauphin Man	33 50	50 00	4 00		
Bellingham	Algona, E.R. O	69 70	y 60 00			
f Bellis	Victoria Alta	20 00	38 67			
Bellevoix Village	Westmoreland N.B.	19 00	50 00			
Bell Mills	Kent N.B.	11 50	50 00			
Bell Mount	Pontiac P.Q.	45 38	50 00			
Belloni	South Cape Breton N.S.	61 15	50 00			
Bell Rapids	Hastings, W.R. O	22 50	50 00			
Bellrock	Frontenac O	75 00	50 00			
Bellshill	Strathcona Alberta	9 50	50 00			
Bellview	Hastings, W.R. O	325 80	175 00	10 00	19 00	
Belmina	Richmond & Wolfe P.Q.	47 74	50 00			
Belmore	Huron, E.R. O	153 70	119 00		13 00	
b Belœil Centre	Chambly & Vercheres P.Q.	5 16	25 68			
Belton	Middlesex, E.R. O	247 80	132 00		13 00	
Belvedere	Edmonton Alberta	192 43	119 00	57 00	13 00	
Belvoir	Moose Jaw Sask	42 00	50 00			
Belyea's Cove	Sumbury & Queens N.B.	48 50	50 00	4 00		
Benacadie	North Cape Breton & Victoria N.S.	35 32	50 00			
Benacadie Pond	North Cape Breton & Victoria N.S.	15 00	50 00			
Benacadie West	North Cape Breton & Victoria N.S.	20 00	50 00			

f Opened 15-3-15. l Including \$25 night allowance. m Including \$15 night allowance. b Closed 5-10-14. n Closed 23-1-15. e Opened 15-4-14. f Including \$10 night allowance. g Including \$12 night allowance. c Closed 1-6-14.

SESSIONAL PAPER No. 24

APPENDIX D—Continued.

NON-ACCOUNTING Post Offices—Revenue, Salaries and Allowances—Continued.

Name of Post Office.	Electoral Districts.	Revenue.		Salary	Forward Allowance.	Rent Allowance.
				(based on revenue of previous year).		
		\$	cts.	\$	\$	\$
d Benachi	Medicine Hat, Alberta	13	90	50 00		
Beaurel	Macdonald, Man	92	75	52 50		3 00
Beaubecula	Qu'Appelle, Sask	5	25	50 00		
e Bendale	York, C.R.	8	90	29 48		
Ben Eoin	South Cape Breton, N.S.	12	00	50 00		
Bender-Hamlet	Dauphin, Man	71	35	50 00	12 66	
Benjamin's Mills	Hants, N.S.	20	50	50 00		
Benjamin River	Restigouche, N.B.	111	58	66 00		6 00
Ben Lomond	St. John, N.B.	65	00	50 00	5 00	
Bennett	Mégantic, P.Q.	30	00	50 00		
/ Bennington	Oxford, N.R.	35	00	37 50		
Benoit	Russell, O	23	70	50 00		
Benstephen	Moosejaw, Sask	30	10	50 00		
Benton Station	Medicine Hat, Alberta	134	19	77 38	2 33	6 00
b Bentpath	Lambton, W.R.	5	99	8 37		
Bent River	Muskoka, O	79	00	50 00		
Berens River	Selkirk, M	26	20	50 00		
Bersford	Gloucester, N.B.	153	00	66 00	4 00	6 00
Beresina	Salcoats, Sask	13	95	50 00		
Berjen	Red Deer, Alberta	72	00	50 00		
Berjland	Thunder Bay & Rainy River, O	249	55	111 00	14 00	9 50
Bergeron	Lotbiniere, P.Q.	62	00	50 00		
b Bergfield	Regina, Sask	25	10	45 87		
Berlo	Selkirk, M	33	50	50 00		
Bernice	Souris, Man	12	50	50 00		
Bernadette	Levis, P.Q.	14	70	50 00		
Bernard	Moosejaw, Sask	81	75	55 50		3 00
Bernier	Mégantic, P.Q.	7	30	50 00		
Berriedale	Parry Sound, O	170	00	107 00		9 50
Berry Hill	Colchester, N.S.	23	00	50 00		
Berry Creek	Medicine Hat, Alberta	184	82	90 00	42 00	9 50
Berryer	L'Islet, P.Q.	73	07	79 00		
Berry Mill Station	Westmorland, N.B.	73	10	56 50		3 00
g Berryland	Perth, S.R.	24	30	33 28		
Berrymoor	Strathcona, Alberta	20	30	50 00	3 00	
Berryton	Kings & Albert, N.B.	17	00	50 00		
Bersimis	Chicoutimi & Saguenay, P.Q.	147	50	60 00	153 00	3 00
Beithelot	Montmorency, P.Q.	35	90	50 00		
Berthier Junction	Berthier, P.Q.	77	00	50 00	12 00	
e Berthe	Chicout. & Saguenay, P.Q.	13	00	41 62		
Berton	Portage la Prairie, M	185	00	87 50		6 00
Bertrand	Gloucester, N.B.	38	45	50 00	4 00	
Bérube	Montmorency, P.Q.	35	08	50 00		
Berwick West	Kings, N.S.	16	00	50 00		
Bestville	Moose Jaw, Sask	53	00	50 00		
Bestwick	Yale-Cariboo, B.C.	17	20	50 00		
Bethany	Shefford, P.Q.	58	80	50 00		
Bethel	Shefford, P.Q.	112	31	50 00		6 00
Bethesda	York, N.R.	177	50	83 00		6 00
Beulah	Kings & Albert, N.B.	29	94	50 00		
Bewdley	Northumberland, W.R.O	202	20	75 00		6 00
k Beynes	Qu'Appelle, Sask	18	00	29 16		
e Bibbie Hill	Colchester, N.S.	248	00	50 00		
l Beynon	Medicine Hat, Alberta	50	40	27 17		
m Bickle	Comox-Atlin, B.C.	44	88	25 58		

a Closed 2-11-14. b Opened 1-5-14. c Opened 1-4-14. d Opened 1-4-15. e Opened 1-6-14.
 f Closed 1-1-15. g Closed 1-12-14. h Closed 1-6-14. i Including \$20 night allowance. j Including
 \$ 20.38 night allowance. k Opened 1-9-14. l Opened 15-9-14. m Opened 1-8-14. n Including
 \$148 arrears.

APPENDIX D—Continued.

NON-ACCOUNTING Post Offices—Revenue, Salaries and Allowances—Continued.

Name of Post Office.	Territorial District.	Revenue.		Salary (based on revenue of previous year).		Forward Allow- ance.		Rent Allow- ance.	
		\$	cts.	\$	cts.	\$	cts.	\$	cts.
Bickford.....	Lambton, W.R.....	191	82	107	00			13	00
Bideford.....	Prince..... P. E. I.	159	00	84	00			6	00
Bickleigh.....	Moose Jaw..... Sask	34	00	50	00				
Bield.....	Marquette..... M	129	60	50	00			6	00
Bifrost.....	Selkirk..... Man	32	75	50	00				
Big Bank.....	North Cape Breton and Victoria..... N. S.	40	60	50	00				
Big Bar Creek.....	Yale-Caribou..... B. C.	67	70	50	00				
/ Big Bay Point.....	Simcoe, S.R..... O	15	00	9	0				
Big Beach.....	North Cape Breton and Victoria..... N. S.	27	30	50	00				
Big Brook.....	Inverness..... N. S.	6	00	50	00				
/ Big Cedar Point.....	Simcoe, S.R..... O	15	10	15	00				
Big Cove.....	Sunbury & Queens..... N. B.	13	00	50	00				
Big Creek.....	Yale-Caribou..... B. C.	50	03	50	00				
Bigford.....	Moosejaw..... Sask	59	30	50	00	4	00		
Big Fork.....	Thunder Bay and Rainy River..... O	74	40	53	00			3	00
Biggar Ridge.....	Carleton..... N. E.	81	40	50	00				
Big Glen.....	South Cape Breton..... N. S.	23	00	60	00				
Big Harbour.....	North Cape Breton & Vic- toria..... N. S.	12	00	50	00				
Big Harbour Centre.....	Inverness..... N. S.	14	75	50	00				
Big Harbour Island.....	Inverness..... N. S.	15	00	50	00				
Big Intervale (Cape North).....	North Cape Breton & Vic- toria..... N. S.	19	00	50	00	5	00		
Big Intervale (Margaree).....	Inverness..... N. S.	20	00	50	00				
Big Island.....	Pictou..... N. S.	31	00	50	00				
Big Lake.....	Algoma, E. R..... O	90	10	50	00				
Big Lorraine.....	South Cape Breton..... N. S.	19	25	50	00				
Big Marsh.....	Antigonish..... N. S.	18	00	50	00				
Big Meadow.....	Inverness..... N. S.	24	85	50	00				
Big Muddy.....	Regina..... Sask	44	00	50	00				
d Big Point.....	Kent, W.R..... O	46	00	45	70				
Big Pond.....	South Cape Breton..... N. S.	84	27	50	00	7	00		
Big Pond Centre.....	South Cape Breton..... N. S.	39	70	50	00				
Big Port L'Hébert.....	Shelburne and Queens, N. S.	13	00	50	00				
Big Prairie.....	Calgary..... Alberta	90	11	55	00	1	00	6	00
Big Ridge.....	South Cape Breton..... N. S.	12	00	50	00				
Big Ridge South.....	South Cape Breton..... N. S.	25	00	50	00				
Big Spring.....	Medicine Hat..... Alberta	25	00	50	00				
Big Stick Lake.....	Moosejaw..... Sask	180	50	61	00			6	00
e Big Stone.....	Medicine Hat..... Alberta	82	25	56	00			3	00
e Big Woody.....	Dauphin..... Man.	13	00	25	00				
Billmum.....	Moosejaw..... Sask	24	85	50	00				
Bingen.....	Medicine Hat..... Alberta	53	50	50	00				
Bingham Road.....	Haldimand..... O	36	00	60	00				
Bingley.....	Red Deer..... Alberta	39	50	50	00				
g Bingville.....	Medicine Hat..... Alberta	17	00	23	15				
Birchbank.....	Kootenay..... B. C.	29	50	50	00				
Birch Brook.....	Pictou..... N. S.	41	13	50	00				
Birch Creek.....	Humboldt..... Sask	30	25	50	00				
Birch Grove.....	South Cape Breton..... N. S.	238	55	50	00				
Birch Lake.....	Bathford..... Sask	43	80	50	00				
Birchlands.....	Kootenay..... B. C.	17	66	50	00				

a Opened 1-9-14. b Opened 15-9-14. g Opened 15-10-14.

d Closed 1-3-15.

e Opened 1-10-14.

f Summer Office. e Including \$10 night allowance.

APPENDIX D—Continued.

NON-ACCOUNTING Post Offices—Revenue, Salaries and Allowances—Continued.

Name of Post Office.	Electoral District.	Revenue.	Salary	Forward Allowance.	Rent Allowance.
			(based on revenue of previous year).		
		\$ cts.	\$ cts.	\$ cts.	\$ cts.
Birch Plain.....	North Cape Breton & Victoria..... N.S	22 00	50 00		
Birch Ridge.....	Victoria..... N.B	26 49	50 00		
Birch River.....	Dauphin..... Man	281 45	147 00		13 00
Birch Siding.....	Kent..... N.B	23 00	50 00		
Birchtown.....	Shelburne & Queens..... N.S	90 70	50 00		3 00
Birchwood.....	Cumberland..... N.S	37 70	50 00		
Bird River.....	Selkirk..... Man	11 00	50 00		
Bird's Creek.....	Hastings, W.R..... O	111 05	77 00	5 00	6 00
Birdsholm.....	Medicine Hat..... Alberta	22 00	50 00		
Birdsalls.....	Peterborough, E.R..... O	100 55	50 00		
Birdton.....	York..... N.E	40 50	50 00		
Birkendale.....	Muskoka..... O	167 93	112 00		13 00
Birnam.....	Lambton, E.R..... O	55 50	41 81		
Birr.....	Middlesex, E.R..... O	152 53	82 00		6 00
Bisailon.....	Laprairie and Naperville..... P.Q	102 05	62 00		3 00
Bishopville.....	Kings..... N.S	8 00	50 00		
Bisley.....	Moose Jaw..... Sask	44 60	50 00		
Bismark.....	Red Deer..... Alberta	51 05	50 00		
Bissett Creek.....	Nipissing..... O	121 60	e 109 00		e 15 00
Bituma.....	Calgary..... Alberta	25 00	50 00		
Bjorkdale.....	Prince Albert..... Sask	33 03	50 00	4 00	
Black Avon.....	Antigonishe..... N.S	26 00	50 00		
a Black Bank.....	Dufferin..... O	16 44	37 50		
Black Brook.....	North Cape Breton & Victoria..... N.S	30 00	50 00		
Blackburn.....	Russell..... O	8 00	50 00		
Blackburn Mine.....	Wright..... P.Q	50 00	50 00		
Black Creek.....	Welland..... O	123 84	60 00		5 00
Black Diamond.....	Macleod..... Alberta	396 75	130 00		13 00
Black Donald.....	Renfrew, S.R..... O	40 00	50 00		
Blackett's Lake.....	South Cape Breton..... N.S	12 40	50 00		
Blackfoot.....	Victoria..... Alberta	81 18	d 90 00		
Black Hawk.....	Thunder Bay and Rainy River..... O	256 45	118 50	6 00	13 00
Black Heath.....	Wentworth..... O	213 25	120 00		13 00
Black Hills.....	Yukon.....	53 20	50 00		
Black Land.....	Restigouche..... N.B	142 48	62 00		6 00
Blackloam.....	Yale Cariboo..... B.C	15 00	50 00		
Black Pines.....	Yale Cariboo..... B.C	13 60	50 00		
Black Point.....	Restigouche..... N.B	117 10	60 00		6 00
Black Point.....	Halifax..... N.S	153 00	e 100 00		5 00
Black Point.....	Shelburne & Queens..... N.S	37 50	50 00		
Black Pool.....	Yale Cariboo..... B.C	31 45	50 00		
Black River.....	Northumberland..... N.B	39 20	50 00		
Black River.....	St. John..... N.B	54 70	50 00		
Black River Bridge.....	Northumberland..... N.B	103 00	50 00		
Black River Depot.....	Pontiac..... P.Q	94 00	69 50		6 00
Black Rock.....	Cumberland..... N.S	4 00	50 00		
Black Rock.....	Gloucester..... N.E	20 00	50 00		
Black Rock.....	North Cape Breton & Victoria..... N.S	23 00	50 00		
Black's Harbour.....	Charlotte..... N.B	543 67	273 00		31 00
Black Spring Ridge.....	Medicine Hat..... Alberta	43 78	50 00		
Blackstone.....	Inverness..... N.S	45 00	50 00		
Blackstone Lake.....	Parry Sound..... O	62 20	50 00		
Blacktail.....	Macleod..... Alberta	12 95	50 00		

a Closed 1-1-15. b Closed 1-2-15. c Including \$10 night allowance. d Including \$40 night allowance. e Including \$24 arrears of salary and \$3 arrears of rent.

APPENDIX D—Continued.

NON-ACCOUNTING Post Offices—Revenue, Salaries and Allowances—Continued.

Name of Post Office.	Electoral District.	Revenue.	Salary	Forward Allowance.	Rent Allowance.
			(based on revenue of previous year.)		
		\$ cts.	\$ cts.	\$ cts.	\$ cts.
Blackwood	Saltcoats Sask	86 00	58 00		6 00
Blair	Susbury & Queens N.B.	178 27	75 00		6 00
Blair Athol	Restigouche N.B.	42 77	50 00		
Blairhampton	Victoria & Haliburton O.	11 72	50 00		
Blairton	Peterborough, E.R. O.	52 33	50 00		
Blais	Beauce Q.	26 60	50 00		
Blakesville	Medicine Hat Alta	101 08	50 00		
Blanchard Road	Pictou N.S.	15 00	50 00		
Blanchard Settlement	Gloucester N.B.	26 00	50 00		
Blanche	Labelle Q.	93 00	65 00		
Blanche	Shelburne & Queens N.S.	71 80	50 00		
Blanchet	Lévis Q.	94 97	50 00		
Blandford	Drim'nd & Arthab Q.	104 40	50 00	8 00	
Blantyre	Grey, E.R. Q.	161 00	64 00		6 00
Blaquière	Gaspe Q.	6 00	50 00		
Blayney	Norfolk Q.	67 05	50 00		
Blessington	Hastings, E.R. O.	52 56	52 50		3 00
Blind Creek	Macleod Alta	52 10	50 00		
a Blind Bay	Yale-Cariboo B.C.	55 00	16 71		
Blissfield	Northumberland N.B.	164 39	60 00		6 00
Blissville	Susbury & Queens N.B.	38 98	50 00		
Block 14	Kent N.B.	17 00	50 00		
Block House	Lunenburg N.S.	148 05	64 00	8 00	6 00
Biondheim	Strathcona Alta	28 00	50 00		
Blondin	Champlain Q.	154 00	54 00		6 00
c Bloomfield	Prince P.E.I.	19 10	22 55		
Bloomfield	Digby N.S.	52 00	50 00		
Bloomfield Ridge	York N.B.	26 63	50 00		
Bloomfield Station	Prince P.E.I.	521 95	230 00	14 00	25 00
Blooming	Regina Sask	28 40	50 00	4 00	
Bloomingdale	Waterloo, N.R. O.	101 50	59 00		3 00
Bloomington	Annapolis N.S.	36 75	50 00		
Bloomington	York, N.R. O.	84 70	50 00		
Blouin	Lévis Q.	9 00	50 00		
Blucher Hall	Yale-Cariboo B.C.	48 20	50 00		
Blue Bell	Victoria N.B.	55 15	50 00		
Blueberry Creek	Kootenay B.C.	54 50	50 00		
Blue Cove	Gloucester N.B.	43 20	50 00		
Blue Lake	Braintree O.	189 65	190 00		6 00
Blue Mountain	Pictou N.S.	89 80	50 00	3 00	
Blue Mountain Bend	Victoria N.B.	22 00	50 00		
Blue Rock	Lunenburg N.S.	64 00	50 00		
Blue Sea Corner	Cumberland N.S.	42 50	50 00		
Blue Sea Lake	Wright Q.	213 75	86 00	4 00	6 00
Bluesky	Edmonton Alta	86 79	50 00		
Blue's Mill	Inverness N.S.	56 00	50 00		
Bluff Creek	Dauphin Man.	49 50	50 00		
Boakview	Parry Sound O.	123 50	89 00		6 00
Boa Lake	Frontenac O.	30 50	50 00		
Bocabee	Charlotte N.B.	95 30	51 00		6 00
Bocabee Cove	Charlotte N.B.	75 55	50 00		
Bocage	Beauce P.Q.	26 90	50 00		
Bogart	Hastings, E.R. O.	95 55	50 00	4 00	
Bog End	Humboldt Sask	40 50	50 00		
Boian	Victoria Alberta	52 20	50 00		
Boilard	Mégantic P.Q.	41 32	50 00		
Bolly	Chicoutimi & Sag'nay P.Q.	30 00	50 00		
Bois Blanc	Maskinongé P.Q.	54 70	50 00		

a Opened 1-12-14.

b Closed 1-4-14.

c Closed 12-9-14.

d Including \$15 night allowance.

e Including \$25 night allowance.

SESSIONAL PAPER No. 24

APPENDIX D—Continued.

NON-ACCOUNTING Post Offices—Revenue, Salaries and Allowances—Continued.

Name of Post Office.	Electoral District.	Revenue	Salary	Forward Allowance.	Rent Allowance.
			(based on revenue of previous year).		
		\$ cts.	\$ cts.	\$ cts.	\$ cts.
Boisbriand.....	Chateauguay..... P.Q.	73 00	50 00		
Boischaile.....	North Cape Breton and Victoria..... N.S.	99 55	53 00	4 00	6 00
Bois de Filion.....	Terrebonne..... P.Q.	24 00	50 00		
Bois Franc.....	Wright..... P.Q.	88 25	50 00		
Bois des Hurons.....	Lotbinière..... P.Q.	23 30	662 00		
Bois Gilbert.....	Dorchester..... P.Q.	301 85	127 00		13 00
Boishebert.....	Gloucester..... N.B.	18 50	50 00		
Boissonneault.....	Mégantic..... P.Q.	24 34	43 33		
Bolvin.....	Beauce..... P.Q.	13 55	50 00		
Bold Point.....	Comox Atlin..... B.C.	47 80	50 00		
Boldenhurst.....	Moose Jaw..... Sask.	113 20	50 00		
Bolger Bridge.....	Parry Sound..... O.	5 00	23 00		
Bolingbroke.....	Lanark, S.R..... O.	50 13	50 00		
Bon Accord.....	Victoria..... N.B.	49 63	50 00		
Bon Accord.....	Edmonton..... Alberta	139 46	52 00		6 00
Bon Air.....	Parry Sound..... O.	5 00	10 00		
Bonne Madone.....	Prince Albert..... Sask.	50 00	67 00	3 33	6 00
Bonami.....	Chicoutimi & Sag'nay P.Q.	10 00	50 00		
Bonaventure East.....	Bonaventure..... P.Q.	180 40	66 00	4 00	6 00
Bonaventure Island.....	Gaspé..... P.Q.	45 50	50 00		
Bon Destr.....	Chicoutimi & Sag'nay P.Q.	28 70	50 00		
Bond.....	Mackenzie..... Sask.	29 30	61 00		6 00
Bondville.....	Brome..... P.Q.	185 40	p 119 00		9 50
Bon Echo.....	Frontenac..... O.	13 30	13 00		
Bons Creek.....	Moosejaw..... Sask.	21 50	50 00	4 00	
Bongards Corners.....	Prince Edward..... O.	40 18	37 50		
Bonheur.....	Thunder Bay and Rainy River..... O.	108 77	64 00		6 00
Bonsla.....	Strathcona..... Alberta	27 50	50 00		
Bonville.....	Algoma, E.R..... O.	78 53	55 00		3 00
Bonnington Falls.....	Kootenay..... B.C.	143 75	64 00		6 00
Bonnelière.....	Renfrew, S.R..... O.	20 00	50 00		
Bonne Esperance.....	Chicoutimi & Sag'nay P.Q.	32 20	50 00	10 00	
Bonney River Station.....	Charlotte..... N.B.	157 20	78 00		6 00
Bonnie Doon.....	Macdonald..... Man.	18 25	50 00		
Bonnie Glen.....	Strathcona..... Alberta	64 00	58 50	16 00	3 00
Bonnie View.....	Moosejaw..... Sask.		5 85		0 55
Bon Secours.....	Kent..... N.B.	35 35	50 00		
Bonyouloir.....	Moosejaw..... Sask.		14 53		
Bookton.....	Norfolk..... O.	1 39	11 06		1 00
Boon Road.....	Northumberland..... N.B.	120 00	61 00		6 00
Booth.....	Pontiac..... Q.	110 00	110 00		13 00
Bord à Plouffe.....	Laval..... Q.	157 88	79 00	4 00	6 00
Bord à Plouffe West.....	Laval..... Q.	10 00	45 70		
Boed de l'Eau.....	Portneuf..... Q.	21 25	50 00		
Bordeaux.....	Laval..... Q.	0	0		
Bordenave.....	Victoria..... Alberta	41 00	41 02		
Borderland.....	Moose Jaw..... Sask.	25 45	25 00		
Bordenwood.....	Frontenac..... O.	39 50	50 00		
Borradaile.....	Victoria..... Alberta	36 64	50 00	4 00	
Borromée.....	Russell..... O.		44 26		
Borszewow.....	Victoria..... Alberta	27 99	50 00		
Boacabel.....	Shefford..... Q.	52 13	50 00		
Boscurvis.....	Assiniboia..... Sask.	49 70	50 00		

a Closed 1-1-15. b Closed 11-2-15. c Summer office opened 1-7-14. d Closed 9-5-14. e Closed 1-6-14. f Closed 15-7-14. g Closed 17-2-15. h Including \$12 night allowance. i Including \$10 night allowance. j Opened 1-6-14. k Opened 1-10-14. l Closed 1-3-15. m For revenue, etc., see Appendix C under Montreal sub-offices. n Including \$16 night allowance.

APPENDIX D—Continued.

NON-ACCOUNTING Post Offices—Revenue, Salaries and Allowances—Continued.

Name of Post Office.	Electoral District.	Revenue.	Salary (based on revenue of previous year).	Forward Allow- ance.	Rent Allow- ance.
		\$ cts.	\$ cts.	\$ cts.	\$ cts.
Boskung.....	Victoria and Haliburton				
	O	50 60	50 00		
Bosse.....	Victoria..... N. B.	16 99	50 00		
b Bosworth.....	Wellington, N.R..... O		29 21		
c Botreaux.....	Chateauguy..... Q	8 30	40 69		
Botrel.....	L'Islet..... Q	30 30	50 00		
Botrel.....	Calgary..... Alberta	228 00	108 00		13 00
Botsford Portage.....	Westmoreland..... N. B.	25 00	50 00		
Bouchard.....	Charlevoix..... Q	26 36	62 00		
f Boucher.....	Victoria..... N. B.	24 00	29 10		
Boucherville.....	Thunder Bay and Rainy River..... O	20 00	50 00		
Bouck's Hill.....	Dundas..... O	113 30	76 00		6 00
Boudreau.....	Westmorland..... N. B.	12 30	50 00		
Boudreau Village.....	Westmorland..... N. B.	44 50	50 00		
d Bouffard Hill.....	Compton..... Q	10 00	25 00		
Bougainville.....	Gaspé..... Q	40 15	50 00		
Boughton Island.....	Kings..... P. E. I.	19 65	50 00		
Boulardarie.....	North Cape Breton & Vic- toria..... N. S.	42 50	50 00	4 00	
Boulardarie Centre.....	North Cape Breton & Vic- toria..... N. S.	28 00	50 00		
Boulardarie East.....	North Cape Breton & Vic- toria..... N. S.	38 00	50 00		
Boulardarie West.....	North Cape Breton & Vic- toria..... N. S.	24 00	50 00		
Boulay.....	Rimouski..... Q	16 25	50 00		
Boulogne.....	Drummond and Artha- baska..... Q	72 30	50 00		
Boulter.....	Hastings, E.R..... O	118 19	70 00		6 00
Boutonville.....	Lisgar..... Man	24 00	50 00		
Boundary Bay.....	New Westminster..... B. C.	21 50	50 00		
Boundary Creek.....	Medicine Hat..... Alberta	30 27	50 00		
Boundary Creek.....	Westmoreland..... N. B.	289 75	138 00	8 00	13 00
Boundary, Presqu'île.....	Carleton..... N. B.	10 00	50 00		
Bourbon.....	Drum'nd & Arthab..... Q	37 20	50 00		
Bourdeau.....	Parry Sound..... O	22 00	50 00		
Bourgault.....	L'Islet..... Q	34 00	50 00		
Bourgeois.....	Kent..... N. B.	43 63	50 00		
a Bourgeois Mills.....	Westmoreland..... N. B.	29 17	20 79		
Bourg Louis.....	Portneuf..... Q	68 70	50 00		
Bourgogne.....	Moosejaw..... Sask	39 00	50 00		
Bourkes.....	Nipissing..... O	143 70	62 50		
Bourlamaque.....	Sherbrooke..... Q				
Bournival.....	Three Rivers & St. Mau- rice..... P. Q.	16 95	50 00		
Bont de l'Isle.....	Laval..... P. Q.	50 00	50 00		
Bout du Monde.....	Maskinonge..... P. Q.	21 00	50 00		
Boutillier Point.....	Halifax..... N. S.	102 00	74 00		3 00
Bousquet.....	Champlain..... P. Q.	65 33	50 00		
Bouville.....	Dauphin..... Man	72 50	50 00		
Bowesville.....	Russell..... O	75 20	50 00		
Bowmanton.....	Medicine Hat..... Alberta	23 31	50 00		
Bowling Green.....	Duffin..... O	18 00	50 00		
Bowser Station.....	Halifax..... N. S.	62 00	62 00		
Bow Park Farm.....	Brantford..... O	25 00	50 00		
Bow-Valley.....	Macleod..... Alberta	20 86	50 00		

a Opened 1-11-14.

b Closed 1-11-14.

c Closed 23-1-15.

f Opened 1-9-14.

k Closed 1-4-14.

d Closed 1-10-14.

e Including \$12 night duty.

i Including \$10 night allowance.

SESSIONAL PAPER, No. 24

NON-ACCOUNTING Post Offices—Revenue, Salaries and Allowances—Continued.

APPENDIX D—Continued.

Name of Post Office.	Electoral District	Revenue.	Salary	Forward Allowance.	Rent Allowance.
			(based on revenue of previous year).		
		\$ cts.	\$ cts.	\$ cts.	\$ cts.
Bowville	Medicine Hat... Alberta	82 00	60 00		3 00
Box Grove	York, C. R. O	75 85	50 00		
Box Springs	Medicine Hat... Alberta	37 00	50 00		
Boyd	Renfrew, N.R. O	22 54	27 85		
Boyd's	Antigonish... N.S.	16 00	50 00		
Boyer	Bellechasse... P.Q.	47 50	50 00		
Boyne Lake	Victoria... Alberta	96 20	50 00		
Boynton	Stanstead... P.Q.	202 45	112 50		9 50
Brabazon	Pontiac... P.Q.	13 57	50 00		
Brackenrig	Muskoka... O	43 77	50 00		
Brackley Beach	Queens... P. E. I.	83 13	50 00		
Brackley Point	Queens... P. E. I.	26 70	50 00		
Bradley	Bruce, S.R. O	6 00	29 21		
Bradley Creek	Prescott... O	20 00	50 00		
Bradner	New Westminster... B. C.	233 80	137 50		13 00
Bradore Bay	Chicoutimi and Saguenay				
	Q	3 61	62 00		
Bradshaw	Lambton, W. R. O	19 50	33 28		
Bras Harbour	Prince... P. E. I.	26 40	50 00		
Braenut	Carleton... N. B.		4 16		
Bragy Creek	Calgary... Alberta	7 25	50 00		
Bras Lake	Parry Sound... O		2 19		
Bramber	Hants... N.S.	36 00	50 00		
Branch La Have	Lunenburg... N.S.	43 00	50 00		
Brancoeth	Prince Albert... Sask.	111 49	57 00		3 00
Brandon Hills	Brandon... Man.	25 00	31 10		
Branfield	Northumberland... N.B.	50 40	50 00		
Brantville	Northumberland... N.B.	27 98	50 00		
Bras d'Apic	L'Islet... P.Q.	117 40	73 00		6 00
Brass Hill	Shelburne & Queens... N.S.	152 51	61 00		6 00
Brazil Lake	Yarmouth... N.S.	100 90	54 00	5 00	6 00
Breadalbane	Glengarry... O	25 00	50 00		
Bresault Mill	Nicolet... P.Q.	34 00	50 00		
Breau Village	Kent... N.B.	83 80	51 50		3 00
Breche à Manon	Gaspé... Q.	61 45	50 00		
Brechin	Nanaimo... B.C.	50 00	50 00		
Breckenridge Station	Wright... Q.	95 00	10 71		
Breds	Red Deer... Alta.	16 00	41 62		
Bredin	Edmonton... Alta.	20 00	10 55		
Bremen	Humboldt... Sask.	55 00	50 00		
Brennan Hills	Wright... Q.	104 40	50 00		
Brennen	Nipissing... O	27 47	50 00		
Brentha	Nipissing... O	44 45	50 00		
Brenton	Yarmouth... N.S.	12 87	33 28		
Brentwood	Simcoe, N. R. O	122 50	67 00		6 00
Brentwood	Colchester... N.S.	69 00	50 00		
Breslay	Vaudreuil... Q.	68 50	50 00		
Brest	Kent... N. B.	55 00	50 00		
Bretagne	Nicolet... Q.	42 00	65 00		
Brethour	Nipissing... O	49 05	50 00		
Brewer	Saltcoats... Sask.	76 50	50 00		
Brewer's Mills	Frontenac... O	201 04	96 00		6 00
Brewesterville	Dauphin... Man.	26 00	50 00		
Briar Lake	Digby... N.S.	33 15	50 00		
Briarlea	Prince Albert... Sask.	27 85	50 00		
Brickburn	Calgary... Alta.	18 73	33 71		3 50

a Closed 21-10-14. b Closed 1-11-14. c Closed 1-12-14. d Closed 14-11-14. f Closed 1-5-14.
 g Closed 16-4-14. h Including \$12 night allowance. e Opened 1-12-14. i Opened 1-6-14. o Closed 1-12-14.
 j Including \$15 night allowance. m Opened 1-4-14. n Opened 15-1-15.

APPENDIX D—Continued.

NON-ACCOUNTING Post Offices—Revenue, Salaries and Allowances—Continued.

Name of Post Office.	Electoral District.	Revenue.	Salary (based on revenue of previous year).	Forward Allow- ance.	Rent Allow- ance.
		\$ cts.	\$ cts.	\$ cts.	\$ cts.
Brickley	Northumberland, E.R.	86 02	43 89		
Brickton	Annapolis, N.S.	174 10	76 00		6 00
Bridge Creek	Portage la Prairie, Man.	5 00	50 00		
Bridgesdale	Kings & Albert, N.H.	25 00	50 00		
Bridgeport	Waterloo, N.R.	255 48	133 00		16 00
Bridgeville	Gaspé, Q.	122 00	50 00	4 00	
Bridgview	Carleton, O.	3 00	2 39		25
Bridstow	Victoria, Alta.	15 09	50 00		
Brierwood	Brandon, Man.	15 50	50 00		
Brigade Lake	Yale-Cariboo, B.C.	48 10	50 00		
Brigg's Corner	Simbury & Queens, N.B.	69 74	50 00		
Bright Bank	Edmonton, Alta.	54 50	50 00		
Brighton	Digby, N.S.	200 25	92 00		5 00
Brighton Beach	York, N.R.	210 00	105 00		13 00
Brightholme	Prince Albert, Sask.	12 50	50 00		
Bright Sand	Battleford, Sask.	84 20	50 00		
Brightside	Lanark, N.R.	39 70	50 00		
Brightstone	Selkirk, Man.	22 73	50 00		
Brightwood	Edmonton, Alta.	22 00	52 20		
Briley's Brook	Antigonishe, N.S.	14 00	50 00		
Brilliant	Kootenay, B.C.	370 05	265 00		31 00
Brillon	Kouville, Q.		4 12		
Brinkman's Corners	Bruce, N.R.	61 05	50 00		
Brisbane	Wellington, S.R.	11 71	41 78	4 20	
Brisco	Kootenay, B.C.	135 70	113 00		13 00
Brisson	Russell, O.	29 37	50 00		
Bristol Mines	Pontiac, Q.	91 55	50 00		6 00
Bristol Ridge	Pontiac, Q.	103 00	51 50		3 00
Britain	Red Deer, Alta.	19 75	50 00		
Britainville	Algoma, E.R.	21 30	50 00		
Britannia	Peel, O.	67 00	50 00		
Britannia Heights	Carleton, O.	104 25	65 00		6 00
Britannia Mills	Bagot, Q.	50 00	50 00		
Beithdir	Humboldt, Sask.	25 60	50 00		
Briton Cove	North Cape Breton and Victoria, N.S.	70 49	50 00		
Britonville	Terrebonne, Q.	24 00	50 00		
Britton	Perth, N.R.	390 85	84 00		6 00
Brizard	Berthier, Que.	10 00	50 00		
Broadacres	Battleford, Sask.	150 74	47 25		
Broadbeart	Parry Sound, O.	84 87	50 00		
Broad Cove (Lunenburg)	Lunenburg, N.S.	173 00	73 00		6 00
Broad Cove Chapel	Inverness, N.S.	50 00	62 00		
Broad Cove Marsh	Inverness, N.S.	8 00	60 00		
Broadlands	Bonaventure, Q.	76 80	50 00	5 00	
Broad Valley	Dauphin, M.	60 48	50 00	8 00	
Broadwater	Kootenay, B.C.	73 10	50 00		
Broadway	Pictou, N.S.	31 50	50 00		
Brockett	Macleod, Alberta	342 30	162 00		19 00
Brockington	Prince Albert, Sask.	46 00	50 00		
Brook Road	Ontario, S.R.	42 00	58 00		3 00
Brodeur	Rouville, Q.	22 90	29 21		
Brodie	Glengarry, O.	59 50	50 00		
Brokenhead	Selkirk, M.	47 35	50 00		
Brombury	Humboldt, Sask.	66 20	50 00	4 00	
Bromley Line	Renfrew, N.R.	90 02	50 00		
Brompton	Richmond & Wolfe, Q.	19 25	50 00		

d Closed temporary 31-10-14. e Closed 15-3-15. f Closed 1-2-15. g Including \$10 night allow-
 ance. h Closed 1-11-14. i Closed 15-4-14. j Closed 1-5-14. k Summer office. l Including \$12
 night allowance.

SESSIONAL PAPER No. 24

APPENDIX D—Continued.

NON-ACCOUNTING Post Offices—Revenue, Salaries and Allowances—Continued.

Name of Post Office.	Electoral District.	Revenue.		Salary (based on revenue of previous year).	Forward Allow- ance.	Rent Allow- ance.
		\$	cts.	\$		
Bramson	Hastings, E.R.	O	31 00	50 00		
Brookdale	Cumberland	N.S.		25 00		
Brookdale	Labelle	Q	68 36	50 00		
Brooke	Lanark, S.R.	O	134 18	50 00		6 00
Brookfield	Queens	P.E.I.	58 25	37 50		
Brookfield Mines	Shelburne & Queens	N.S.	89 18	75 00		
Brookfield Station	Welland	O	75 45	75 91		7 00
Brookland	Pictou	N.S.	20 13	50 00		
Brooklet	Huntingdon	Q	48 50	40 00		
Brooklyn	Yarmouth	N.S.	79 60	50 00		
Brooklyn Corner	Kings	N.S.	111 10	62 50		6 00
Brooklyn Road	Westmoreland	N.B.	26 00	50 00		
Brookside	Northumberland, W.R.	O	18 50	37 50		
Brookside	Qu'Appelle	Sask	110 75	55 00		5 00
Brookshay	Red Deer	Alberta	36 30	50 00		
Brookton	Kings & Albert	N.B.	4 00	50 00		
Brookvale	Sunbury & Queens	N.B.	24 70	50 00		
Brookvale	Halifax	N.S.	63 50	50 00		
Brook Village	Inverness	N.S.	299 50	128 00	11 33	13 00
Brooks Village Rear	Inverness	N.S.	79 85	70 00	6 00	
Brookville	Pictou	N.S.	15 00	50 00		
Brookville	Carleton	N.B.	20 96	50 00		
Brookville Station	St. John	N.B.	385 00	180 00		19 00
Brophy's	Antigonishe	N.S.	13 00	50 00		
Brosa	Regina	Sask	56 68	50 00		
Brosseau	Victoria	Alberta	191 53	99 00		6 00
Brotherston	Perth, N.R.	O	67 00	50 00		
Brouage	Chicoutimi and Saguenay	P.Q.	13 00	50 00		
Brough	Assiniboia	Sask	40 00	50 00		
Broughdale	Middlesex, E.R.	O	136 82	50 00		
Brouse	Kootenay	B.C.	58 90	50 00		
Brown	Lisgar	Man	98 70	50 00		
Brownfield	Red Deer	Alta	104 02	76 00		6 00
Brown Hill	York, N.R.	O	114 50	59 00		8 00
Brown's Corners	York, C.R.	O	44 00	50 00		
Brown's Flats	Kings & Albert	N.B.	271 11	124 00	8 00	13 00
Brown's Mountain	Antigonishe	N.S.	12 80	50 00		
Brownsville	Pictou	N.S.	55 40	50 00		
Brownsville	Kings & Albert	N.B.	27 67	50 00	4 00	
Browtown	Peterborough, W.R.	O	275 40	50 00		
Bru	Souris	Man	207 95	112 06		8 08
Bruce Station	Algoma, W.R.	O	118 94	50 00		
Brudenell	Renfrew, S.R.	O	221 63	87 00		6 00
Brudenell	Kings	P.E.I.	1 00	2 06		
Brûlé	Colchester	N.S.	82 50	51 50		3 00
Brûlé Shore	Colchester	N.S.	53 69	37 50		
Brunetta	Medicine Hat	Alta	202 71	71 50		6 00
Brunet	Labelle	P.Q.	119 50	41 62		
Brunetville	Nipissing	O	89 40	50 00		
Brunner	Perth, N.R.	O	182 03	100 00		5 00
Brutus	Medicine Hat	Alta	24 50	50 00	1 83	
Bruxelles	Macdonald	Man	138 29	87 00		6 00
Bryanston	Middlesex, E.R.	O	15 00	17 00		1 50
Bryant	Assa	Sask	120 00	111 67	1 25	6 00
Bryants Corner	Kent	N.B.	47 25	50 00		
Bryceton	Moosejaw	Sask	141 05	52 00	7 50	6 00

a Closed 1-11-14. b Closed 1-1-15. c Closed 31-12-14. d Closed 18-1-15. e Closed 1-10-14
 f Closed 15-4-14. h Including \$25 night allowance. i Including \$15 night allowance. j Including \$20
 night allowance. k Including \$14.67 night duty. l Closed 1-1-1. m Opened 1-6-14. n Closed 1-7-14.

APPENDIX D—Continued.

NON-ACCOUNTING Post Offices—Revenue, Salaries and Allowances—Continued.

Name of Post Office.	Electoral District.	Revenue.	Salary (based on revenue of previous year).		Forward Allow- ance.	Rent Allow- ance.
			\$ cts.	\$ cts.		
Bryenton	Northumberland... N.B.	133 40	69 00			6 00
Bryamarl	Comox-Atlin... B.C.	60 40	50 00			
Bryon Island	Gaspé... P.Q.	26 70	34 00			
Brysonville	Chateauguay... P.Q.	108 47	69 00			6 00
a B-Say-Tah	Qu'Appelle... Sask.	21 55	15 00			
Buchanan	Renfrew, N.R... O	5 00	50 00			
Buckfield	Shelburne & Queens... N.S.	39 00	50 00			
Buekhorn	Red Deer... Alta.	23 00	50 00			
Buck Lake	Frontenac... O	10 00	50 00			
Buckland Siding	Prince Albert... Sask.	10 00	50 00			
Bucklaw	North Cape Breton & Victoria... N.S.	21 00	60 00			
Buckskin	Simcoe, E.R... O	61 00	50 00			
Buctouche Bay	Kent... N.B.	44 05	50 00			
Budd Mills	Renfrew, N.R... O	21 20	50 00			
Buena Vista	N. Westminster Ter... B.C.	115 65	51 00			6 00
Buffalo Gap	Moosejaw... Sask.	21 17	20 73			
Buffalo Head	Moosejaw... Sask.	60 35	50 00			
Buffalo Horn	Moosejaw... Sask.	10 00				
Buffalo Plains	Qu'Appelle... Sask.	10 00	50 00			
Buffalo View	Strathcona... Alta.	27 27	50 00			
Buford	Strathcona... Alta.	86 50	50 00	8 92		
Bulger	Renfrew, N.R... O	121 85	50 00			
Buller	Victoria & Haliburton... O	18 00	50 00			
Bull Moose Hill	Kings & Albert... N.B.	16 00	50 00			
Bulstrode Station	Drum'd & Arthabaska... P.Q.	150 45	77 00			6 00
Bunclody	Souris... Man.	150 00	73 00			6 00
Bunesville	Mackenzie... Sask.	6 00	50 00			
Bungalow Farm	Victoria... N.B.	32 00	50 00			
Bunglass	Humboldt... Sask.	23 10	50 00			
Burden	York... N.B.	117 00	63 00			6 00
e Barfield	Medicine Hat... Alberta	47 93	29 16			
Burgess Mines	Hastings, E.R... O	74 80	50 00			
f Burgis	Mackenzie... Sask.	53 70	33 28			
Burk's Corners	Labelle... P.Q.	59 30	50 00			
Burleigh	Peterborough, E.R... O	34 25	50 00			
Burleigh Falls	Peterborough, E.R... O	128 40	84 50			6 00
Burlington	Kings... N.S.	57 00	50 00	8 00		
Burnaby	Welland... O	87 08	55 00			3 00
Burnbank	Marquette... Man.	66 00	50 00			e
g Burndick	Simcoe, E.R... Ont.	235 20	39 58			
Burnham	Moosejaw... Sask.	48 25	50 00	20 00		
Burnhathorpe	Peel... O	222 85	118 00			13 00
Burnley	Northumberland, W.R... O	88 10	57 00			6 00
k Burns	Perth, N.R... O	1 51	4 12			
Burnside	Portage la Prairie... Man.	266 02	120 00			13 00
Burnside	Simcoe, E.R... O	12 00	50 00			
Burns Lake	Comox Atlin... B.C.	173 75	94 00			6 00
Burnsville	Gloucester... N.B.	157 67	134 50	6 00		13 00
Burntchurch	Northumberland... N.B.	247 00	120 00			13 00
Burntcoat	Hants... N.S.	24 00	50 00			
Burnt Flat	Kootenay... B.C.	10 00	50 00			
Burnt Lake	Red Deer... Alberta	37 50	50 00			
Burnt Land Brook	Victoria... N.B.	77 00	50 00			
Burpee	Algoma, E.R... O	15 00	50 00			
Burr	Humboldt... Sask.	88 00	50 00			
Burraad Inlet	Vancouver, City... B.C.	333 00	190 50			19 00

a Summer office opened 1-7-14. c For summer 1914. d Including \$12 night allowance. e Opened 1-9-14. g Opened 15-6-14. h Including \$10 night allowance. i Opened 1-8-14. k Closed 1-5-14. l Credit for new office not yet opened. j Including \$10 night allowance.

APPENDIX D—Continued.

NON-ACCOUNTING Post Offices—Revenue, Salaries and Allowances—Continued.

Name of Post Office	Electoral District.	Revenue.	Salary	Forward Allowance.	Rent Allowance.
			(based on revenue of previous year).		
		\$ cts.	\$ cts.	\$ cts.	\$ cts.
Burridge	Frontenac.....O	133 95	72 00		6 00
Burtriss	Thunder Bay & Rainy River.....O	104 00	52 00	4 00	3 00
Burritt	Nipissing.....O	18 00	50 00		
Burich	Brantford.....O	120 25	68 00		6 00
Burton	Sunbury & Queens N.B.	45 00	50 00		
Burtonville	Edmonton.....Alberta	73 85	54 50		3 00
Burwash	Nipissing.....O	123 72	50 00		
Bushland	Victoria.....Alberta	10 00	50 00		
Busyville	Lambton, W.R.....O	85	8 37		
Butler	Sunbury & Queens N.B.	14 50	50 00		
Butterton	Regina.....Sask	16 25	50 00	1 00	
Butttonville	York, C.R.....O	85 00	38 60		4 00
Buttress	Moosejaw.....Sask	237 95	79 00		6 00
Buxton	Kent, W.R.....O	117 25	105 50		9 50
Byng	Haldimand.....O	82 45	50 00		
Byrne's Road	King.....P.E.I	20 75	50 00		
ByrneSask	5 34	23 50		
Byron	Middlesex, E.R.....O	321 07	153 00		16 00
CABLE HEAD EAST	Kings.....P.E.I		23 50		
Cache Creek	Yale-Cariboo.....B.C	112 00	55 00		3 00
Caconia South	Temiscouata.....Q	30 00	20 00		
Cactus	Moosejaw.....Sask	35 30	50 00		
Cadboro Bay	Nanaimo.....B.C	49 61	16 71		
Caderette	Nipissing.....O	101 80	50 00		
Cadot	Montcalm.....Q	75 40	60 00		
Cadrin	Dorchester.....Q	42 00	50 00		
Cahore	Stormont.....O	40 00	50 00		
Cairmount	Qu'Appelle.....Sask	54 70	50 00		
Caill's Mills	Kent.....N.B	42 00	50 00		
Cain's Mountain	North Cape Breton and Victoria.....N.S	37 50	50 00		
Cain's River	Northumberland.....N.B	74 00	50 00	4 00	
Cairngorm	Middlesex, W.R.....O	7 35	12 50		
Cairnside	Chateauguay.....Q	75 20	50 00		
Caissie	Prince.....P.E.I	8 61	29 20		
Calais	Edmonton.....Alberta	71 65	50 00		
Calbeck	Calgary.....Alberta	52 25	50 00		
Calderbank	Moosejaw.....Sask	29 15	50 00		
Calderswood	Gray, S.R.....O	90 00	52 00		13 00
Caldwell	Peel.....O	19 17	26 17		
Caldwell	Pontiac.....Q	52 28	50 00	51 84	
Caldwell	Medicine Hat.....Alberta	65 05	50 00		
Caledonia	Guyshorough.....N.S	125 00	470 00	4 00	6 00
Caledonia	Queens.....P.E.I	56 40	50 00		
Caledonia Mills	Antigonishe.....N.S	24 00	50 00		
Caledonia Ridge	Prescott.....O	37 50	50 00		
Calendula	Medicine Hat.....Alberta	32 53	50 00		
Calgary Sub-office No. 23	Calgary.....Alberta	i	i		
Calgary Sub-office No. 26	Calgary.....Alberta	i	i		
Calvert Island	Comox-Atlin.....B.C	45 15	50 00		
Calhoun	Westmoreland.....N.B	175 26	114 00		13 00
Caliento	Provencher.....Man	91 10	50 00		

a Closed 1-12-14. b Opened 24-11-14. c Closed 1-11-14. d Opened 1-4-14. e Closed 1-6-14. f Closed 1-7-14. g Closed 19-9-14. i For salary, etc. see Appendix C under Calgary sub-office. j Including \$20 night allowance. k Including \$12 night allowance. l Opened 1-12-14. m Summer office. n Including \$23.84 arrears.

APPENDIX D—Continued.

NON-ACCOUNTING Post Offices—Revenue, Salaries and Allowances—Continued.

Name of Post Office.	Electoral District.	Revenue.		Salary (based on revenue of previous year).	Forward Allow- ance.	Rent Allow- ance.
		\$	cts.	\$		
California	Victoria	N. B.	33 98	50 00		
Callières	Québec	Q.	15 00	50 00		
c Calor	Elgin, E. R.	O.	41 50	35 97		2 50
Calvin	Nipissing	O.	35 00	50 00		
Camagna	Yale-Cariboo	B. C.	74 00	50 00		
Camberley	Prince Albert	Sask.	21 75	50 00		
Camborne	Northumberland, W. R. O.	P. Q.	79 38	50 00		
Cambria	Argenteuil	P. Q.	190 43	50 00		
Cambridge	Russell	O.	77 67	52 00		3 00
Cambridge	Hauts	N. S.	49 55	50 00		
c Cambridge Road	Kings	P. E. I.	19 50	22 55		
Camden	Colchester	N. S.	31 00	50 00		
Camel Chute	Renfrew, S. R.	O.	38 63	50 00		
b Cameron Lake	Comox-Atlin	B. C.	39 58	33 28		
Cameron's Mills	Kent	N. B.	24 35	50 00		
Cameron Settlement	Guyaborough	N. S.	15 00	f 60 00		
Campbell Hill	Red Deer	Alberta	30 50	50 00		
Campbell Lake	Victoria	Alberta	16 00	50 00		
Campbell Mountain	Inverness	N. S.	8 00	50 00		
Campbell's Corner	Mégantic	P. Q.	52 00	50 00		
Campbell's Cross	Post	O.	82 00	57 50		3 00
Campbell Settlement	York	N. B.	64 10	50 00		
Cavabellton	Elgin, W. R.	O.	89 45	50 00		
Camper	Dauphin	Man.	347 30	p 150 08	3 00	10 00
Camperdown	Grey, E. R.	O.	132 18	84 00		6 00
Camperdown	Lunenburg	N. S.	14 00	50 00		
Camperville	Marquette	Man.	48 97	65 00		3 00
Campsie	Edmonton	Alberta	28 05	50 00		
Cana	Saltcoats	Sask.	74 50	k 54 00		
Canaan	Yarmouth	N. S.	15 00	50 00		
d Canaan	Kings	N. S.	8 96	25 00		
Canaan Rapids	Sunbury & Queens	N. B.	15 00	50 00		
Canaan Station	Westmoreland	N. B.	75 91	50 00	38 00	
Canada Creek	Kings	N. S.	48 85	50 00		
Canal Flats	Kootenay	B. C.	128 05	50 00		
Cananea	Moosejaw	Sask.	37 70	50 00	7 50	
Canard	Kings	N. S.	132 40	75 00		6 00
Cando	Battleford	Sask.	264 95	92 00		6 00
Cane	Nipissing	O.	163 94	85 00		6 00
Canim Lake	Yale-Cariboo	B. C.	60 88	50 00		
Cannamore	Stormont	O.	128 00	68 00		6 00
Cannell	Edmonton	Alberta	67 00	50 00		
Cannes	Richmond	N. S.	208 82	102 00		13 00
Canning	Oxford, N. R.	O.	119 80	63 00		6 00
Cannington Manor	Assa	Sask.	55 75	50 00		
Canobie	Gloucester	N. B.	44 00	50 00		
Canoe Cove	Queen	P. E. I.	55 50	50 00		
Canoe Lake	South Cape Breton	N. S.	18 00	50 00		
Canonto	Frontenac	O.	178 20	92 00		6 00
Canous	Charlotte	N. B.	31 05	50 00		
a Canough Creek	Yale-Cariboo	B. C.	34 05	37 50		
Cantal	Assiniboia	Sask.	91 37	50 00		6 00
Cantin	Levis	P. Q.	16 25	50 00		
Cantley	Wright	P. Q.	123 86	49 32	13 90	3 22
Canton	Durham	O.	82 00	55 00		3 00
Canton Taché	Chicoutimi & Saginay	P. Q.	47 45	50 00	6 00	
Canuck	Moosejaw	Sask.	112 60	61 00	12 00	6 00

a Opened 1-7-14.
\$10 night allowance.

b Opened 1-8-14.

c Closed 12-9-11.

d Closed 1-10-14.

f Including

e Closed 1-9-14.

g Including \$11.08 night allowance.

h Including \$4 night allowance

SESSIONAL PAPER No. 24

APPENDIX D—Continued.

NON-ACCOUNTING Post Offices—Revenue, Salaries and Allowances—Continued.

Name of Post Office.	Electoral District.	Revenue.	Salary	Forward Allowance.	Rent Allowance.
			(based on revenue of previous year).		
		\$ cts.	\$ cts.	\$ cts.	\$ cts.
Canuta.....	Two Mountains..... P.Q.	17 10	50 00		
Cap à la Baleine.....	Rimouski..... P.Q.	20 25	70 00		
Cap à la Branche.....	Charlevoix..... P.Q.	69 00	50 00		
Cap aux Corbeaux.....	Charlevoix..... P.Q.	23 00	62 00		
Cap au Renard.....	Gaspé..... P.Q.	29 75	50 00		
Cap aux Oies.....	Charlevoix..... P.Q.	35 00	45 87		
Cap aux Os.....	Gaspé..... P.Q.	67 50	50 00		
Cap Bateau.....	Gloucester..... N.B.	30 00	50 00		
Cap d'Espoir.....	Gaspé..... P.Q.	133 84	78 50	4 00	6 00
Cap d'Espoir Centre.....	Gaspé..... P.Q.	131 25	55 00		6 00
Cap des Rosiers.....	Gaspé..... P.Q.	79 80	50 00		
Cape Augnet.....	Richmond..... N.S.	40 50	50 00		
Cape Chin.....	Bruce, N.R..... O	50 00	50 00		
Cape Cliff.....	Cumberland..... N.S.	43 00	50 00		
Cape Croker.....	Bruce, N.R..... O	111 90	48 48		
Cape Dauphin.....	North Cape Breton & Victoria..... N.S.				
		47 70	50 00		
Cape de Moisselle Creek.....	Kings & Albert..... N.B.	48 20	50 00		
Cap d'Or.....	Cumberland..... N.S.	69 38	50 00		
Cap Egnout.....	Prince..... P.E.I.	12 42	20 83		
Cap Enrage.....	Kings & Albert..... N.B.	27 00	50 00		
Cap Fourchu.....	Yarmouth..... N.S.	107 00	54 00		6 00
Cap George.....	Antigonish..... N.S.	28 00	50 00		
Cap George Harbour.....	Richmond..... N.S.	27 00	50 00		
Cap Jack.....	Antigonish..... N.S.	28 00	50 00		
Cap Negro.....	Shelburne & Queens..... N.S.	100 00	59 00	10 00	6 00
Cap Negro Island.....	Shelburne & Queens..... N.S.	80 00	50 00		
Cap Rich.....	Grey, N.R..... O	19 00	50 00		
Cap Sable Island, south side.....	Shelburne & Queens..... N.S.	127 02	50 00		6 00
Cap Scott.....	Comox Atlin..... B.C.	46 66	50 00		
Cap Spear.....	Westmorland..... N.B.	40 00	50 00		
Cap Station.....	Kings & Albert..... N.B.	55 33	50 00		
Cap Tourmentine.....	Westmorland..... N.B.	294 25	119 00	4 00	13 00
Capilano.....	City of Vancouver..... B.C.	230 00	81 00		6 00
Capital.....	Moosejaw..... Sask.	20 09	50 00	6 00	
Capital Hill.....	New Westminster..... B.C.	98 13	55 00		6 00
Cap La Ronde.....	Richmond..... N.S.	29 85	50 00		
Cap Laurentides.....	Portneuf..... P.Q.	35 00	60 00		
Cap Lumière.....	Kent..... N.B.	18 30	50 00		
Cappon.....	Medicine Hat..... Alberta	132 20	68 00		6 00
Capreol.....	Ottawa..... O	12 00			
Cap Rouge.....	Inverness..... N.S.	10 00	50 00		
Cap St. Gabriel.....	Berthier..... P.Q.	30 00	50 00		
Cap St. Ignace, station.....	Montmagny..... P.Q.	231 35	111 00	28 00	13 00
Cap St. Martin.....	Laval..... P.Q.	87 50	50 00	34 00	
Capstick.....	North Cape Breton & Victoria..... N.S.	21 10	50 00		
		25 08	27 84		
b Cap Tourmente.....	Montmorency..... P.Q.				
Capucins.....	Rimouski..... P.Q.	91 01	74 00		6 00
Cardell.....	Moosejaw..... Sask.	35 85	50 00		
Cardinal.....	Macdonald..... Man.	204 82	117 00		13 00
c Cardross.....	Kings..... P.E.I.	5 00	8 37		
Carey.....	Provencher..... Man.	51 00	50 00		
Caroline.....	Notfolk..... O	56 53	60 00		
Cariboo Gold Mines.....	Halifax..... N.S.	182 51	84 00		6 00
Cariboo Island.....	Pictou..... N.S.	15 00	50 00		
Cariboo Islands.....	Chicoutimi & Sag'nay, P.Q.	24 20	60 00		

a Opened 1-5-14. b Opened 10-9-14. c Closed 1-6-14. d Closed 1-9-14. e Including \$12 night allowance. f Including \$4 night allowance. g Including \$15 night allowance. h Including \$20 night allowance. i Summer office. j Including \$10 night allowance.

APPENDIX D—Continued.

NON-ACCOUNTING Post Offices—Revenue, Salaries and Allowances—Continued.

Name of Post Office.	Electoral District.	Revenue.		Salary (based on revenue of previous year).	Forward Allow- ance.	Rent Allow- ance.
		\$	cts.	\$		
Cariboo Marsh	South Cape Breton	N.S.	25 00	50 00		
Cariboo River	Pictou	N.S.	25 00	50 00		
Carlea	Prince Albert	Sask.	47 20	50 00		
Carleton Village	Shelburne & Queens	N.S.	78 97	50 00		
Carley	Simcoe, E.R.	O.	61 50	50 00		
Carlin	Yale-Cariboo	B.C.	77 00	50 00		
Carling	Parry Sound	O.	39 60	50 00		
Carlingford	Victoria	N.B.	19 50	50 00		
Carisle	Carleton	N.B.	33 90	50 00		
g Carlos	Red Deer	Alta.	23 00	41 62		
Carlow	Huron, W.R.	O.	162 60	66 00		6 00
Carlow	Carleton	N.B.	11 50	50 00		
Carlowrie	Provencher	Man.	10 00	50 00		
Carlton	Prince Albert	Sask.	26 50	50 00		
i Carluke	Wentworth	O.	38 06	30 38		
h Carlyle, Lake Resort	Assiniboia	Sask.	39 50	23 00		
Carlyon	Simcoe, F.R.	O.	18 35	50 00		
Carmel	Northumberland, W.R.	O.	25 50	50 00		
Carmel	Drum'nd & Arthab'ka	Q.	193 60			
Carmel Station	Humboldt	Sask.	117 00	64 50		6 00
Carmichael	Moosejaw	Sask.	123 25	68 00		6 00
e Carmuncock	Perth, S.R.	O.	7 60	41 81		
Carnarvon	Victoria & Haliburton	O.	186 02	101 50		9 50
Carnforth	Macleod	Alta.	20 70	50 00		
Carnoustie	Qu'Appelle	Sask.	40 00	50 00		
Caroline	Red Deer	Alta.	160 75	67 00	4 00	6 00
j Caron	Chicoutimi & Sag'nay	Q.		16 71		
Caron Brook	Victoria	N.B.	163 10	92 00	28 00	6 00
k Carpenter	Sunbury & Queens	N.B.	28 25	20 83		
Carr	Parry Sound	O.	84 11	50 00		
Carrigan	Moosejaw	Sask.	19 20	50 00		
d Carrington	Cumberland	N.S.	16 17	37 50		
Carroll	Pontiac	Q.	33 92	m 62 00		
Carroll's Corners	Halifax	N.S.	19 20	50 00		
Carroll's Crossing	Northumberland	N.B.	64 25	50 00		
Carr's Brook	Colchester	N.S.	72 10	n 60 00		
Carville	York, C.R.	O.	48 00	m 62 00		
Carseland	Macleod	Alberta	202 01	57 00	1 66	6 00
Carson	Yale-Cariboo	B.C.	91 85	50 00		
Carrot Creek	Edmonton	Alta.	166 30	86 00		6 00
b Carsonby	Carleton	O.	41 30	27 40		3 17
b Carswell	Renfrew, S.R.	O.	24 50	26 35		
f Carthage	Perth, N.R.	O.	48 28	50 00		4 50
Cartor's Point	Kings & Albert	N.B.	44 00	50 00		
Cartier	Beauharnois	Q.	18 00	50 00	4 00	
Cartierville	Jacques Cartier	Q.	632 50	270 00		31 00
a Carvel Station	Edmonton	Alta.	22 00	8 19		
Carvell	Carleton	N.B.	25 00	50 00		
Casault	Montmagny	Q.	46 25	50 00		
Casavant	Edmonton	Alta.	26 75	50 00		
Caselyville	Red Deer	Alta.	25 08	50 00		
Cashel	York, C.R.	O.	95 04	53 00		3 00
Cashtown	Simcoe, N.R.	O.	59 63	50 00		
Caskey	Victoria	Alta.	54 02	50 00	4 00	
l Cass Bridge	Dundas	O.	20 03	28 00		3 00
e Cassel	Oxford, N.R.	O.	56 00	43 24		3 50
Cassilis	Northumberland	N.B.	74 25	50 00		

a Opened 1-2-15. b Closed 10-10-14. c Closed 1-11-14. d Closed 1-1-15. e Closed 1-2-15.
 f Closed 31-12-14. g Opened 1-6-14. h Summer office opened 15-6-14. i Closed 31-10-14. j Closed
 1-9-14. k Closed 1-9-14. l Closed 1-10-14. m Including \$12 night allowance.

SESSIONAL PAPER No. 24

NON-ACCOUNTING Post Offices—Revenue, Salaries and Allowances—Continued.

APPENDIX D—Continued.

Name of Post Office.	Electoral District.	Revenue.		Salary (based on revenue of previous year).	Forward Allow- ance.	Rent Allow- ance.
		\$	cts.			
Castalia	Charlotte	N.B.	230	95	4 129	00
Castelnou	L'Islet	Q	10	00	4	30
Casteway	Sunbury & Queens	N.B.	11	00	50	00
Castile	Renfrew	N.R.	29	75	50	00
Castle Bay	N. Cape Bret & Vic.	N.S.	49	70	50	00
Castle Coomb	Moose Jaw	Sask	22	50	50	00
Castledale	Kootenay	B.C.	111	80	50	00
Castlerg	Peel	O	66	20	50	00
Castlemore	Peel	O	96	00	66	00
Castlereagh	Colchester	N.S.	22	25	50	00
Catalone	South Cape Breton	N.S.	50	50	50	00
Catalone Gut	South Cape Breton	N.S.	19	00	50	00
Catalone Road	South Cape Breton	N.S.	40	00	50	00
Catanount	Westmoreland	N.B.	16	20	50	00
Cataract	Peel	O	144	70	72	00
Catchacoma	Peterborough	W.R.	37	50	50	00
Catehem	Medicine Hat	Alberta	84	50	50	00
Cater	Battleford	Sask	34	85	50	00
Cateville	Assiniboia	Sask	12	50	50	00
Causapsal Station	Quebec	Q	7	10	00	00
Cavalier	Battleford	Sask			4	12
Cavignac	Bagot	Q	41	40	49	60
Cawood	Pontiac	Q	31	33	50	00
Caxton	Three R. & St. Maurice	Q	10	00	50	00
Cayer	Dauphin	Man	10	50	50	00
Cazaville	Huntingdon	P.Q.	230	60	128	00
Ceebe	Parry Sound	O	26	75	50	00
Cecil	Prince Albert	Sask	45	00	50	00
Cedar	Nanaimo	B.C.	111	00	50	00
Cedarbrae	York	N.R.	119	94	59	00
Cedar Bridge	Leeds	O	5	00	50	00
Cedar Camp	Kings & Albert	N.B.	12	00	50	00
Cedar Croft	Parry Sound	O	59	85	30	00
Cedar Grove	York	C.R.	130	08	81	00
Cedar Lake	Digby	N.S.	31	00	50	00
Cedar Lake	Keewatin	Man	13	50	50	00
Cedar Point	Kootenay	B.C.	69	15	50	00
Cedars Station	Soulanges	Q	35	00	50	00
Cedoux	Regina	Sask	367	95	102	00
Celtic	Battleford	Sask	17	50	29	16
Centennial	Inverness	N.S.	27	00	50	00
Central	Frontenac	O	5	37	37	50
Central Argyle	Yarmouth	N.S.	204	00	4	106
Central Bedeque	Prince	P.E.I.	358	50	7	175
Central Cariboo	Pictou	N.S.	25	25	50	00
Central Chebogue	Yarmouth	N.S.	53	00	50	00
Central Clarence	Annapolis	N.S.	172	60	70	00
Central Earleton	Colchester	N.S.	16	05	50	00
Central Greenwich	Kings & Albert	N.B.	213	70	98	00
Central Grove	Digby	N.S.	81	45	56	00
Central Hampstead	Sunbury & Queens	N.B.	83	34	52	00
Central Kingsclear	York	N.B.	87	22	54	50
Central New Annan	Colchester	N.S.	121	50	59	00
Central North River	Colchester	N.S.	34	00	50	00
Central Norton	Kings & Albert	N.B.	10	63	33	28
Central Onslow	Colchester	N.S.	61	50	50	00

a Opened 1-3-15. b Closed 1-1-15. c Closed 18-1-15. d Opened 1-9-14. e Closed 1-5-14.
 f Credit for new office not yet in operation. g Including \$9.60 night allowance. h Including \$15
 night allowance. i Including \$6 night allowance. j Including \$10 night allowance. k Closed 1-12-14.
 l Summer office.

APPENDIX D—Continued.

NON-ACCOUNTING Post Offices—Revenue, Salaries and Allowances—Continued.

Name of Post Office.	Electoral District.	Revenue.	Salary (based on revenue of previous year).		Forward Allow- ance.	Rent Allow- ance.
			\$ cts.	\$ cts.		
Central Port Mouton	Shelburne & Queens, N.S.	210 60	96 00			6 00
c Central Tower Hill	Charlotte, N.B.	12 50	33 28			
Central Waterville	York, N.B.	24 75	50 00			
Central West River	Pictou, N.S.	54 25	50 00			
Central Wood Harbour	Shelburne & Queens, N.S.	58 90	50 00			
Centre St. Simon	Gloucester, N.B.	7 00				
Centre Acadie	Kent, N.B.	64 70	50 00			
d Centre Augusta	Grenville, O.	33	3 40			
Centredale	Pictou, N.S.	14 00	50 00			
Centre Dummer	Peterboro, E.R.	35 25	50 00			
a Centrefield	Prescott, O.	13 66	27 30			
Centre Millstream	Kings & Albert, N.B.	32 45	50 00			
Centre Musquodoboit	Halifax, N.S.	187 05	102 00			9 50
Centre Nappan	Northumberland, N.B.	17 50	50 00			
Centreton	Northumberland, W.R.O.	258 30	127 00			13 00
Centrevue	Hastings, W.R.	34 39	50 00			
Centre Village	Westmorland, N.B.	17 10	50 00			
Centreville	Digby, N.S.	436 80	213 00			25 00
Centreville East	Inverness, N.S.	69 70	50 00			
Cessford	Medicine Hat, Alberta	71 80	50 00			
Chabot	St. Hyacinthe, Q.	16 00	50 00			
e Chacoura	Maskinonge, Q.	5 20	22 96			
Chaffey's Locks	Leeds, O.	510 25	230 00			25 00
Chagnoss	Humboldt, Sask.	70 00	50 00		7 99	
Chailey	Victoria, Alberta	41 90	50 00			
f Chalet	Kings & Albert, N.B.	43 00	22 00			
g Chalmers	Essex, S.R.	13 01	20 21			
Chamadaska	Comox Atlin, B.C.	68 05	50 00			
Chambers Settlement	Kings & Albert, N.B.	5 00	50 00			
Chanbery	Moosejaw, Sask.	78 45	50 00			
Chambord Est.	Chicoutimi & Saguenay, Q.	48 20	50 00			
Chambord Junction	Chicoutimi & Saguenay, Q.	192 86	139 50	4 00		13 00
Champagne	Yukon	129 20	129 00			13 00
Champigny	Québec, Q.	165 50	50 00	1 00		
Chance Harbour	St. Jean, N.B.	140 50	60 00			6 00
Chance Harbour	Pictou, N.S.	23 00	50 00			
Chandomet	Megantic, Q.	28 00	50 00			
Chandos	Peterborough, E.R.	29 90	50 00			
Chantelle	Montcalm, Q.	10 00	50 00			
Chantler	Welland, O.	80 80	50 00			
Chantry	Leeds, O.	173 37	85 00			6 00
Chapais	L'Islet, Q.	35 00	50 00			
Chapleau Station	Argenteuil, Q.	36 00	23 00			
Chaplin	Halifax, N.S.	31 00	50 00			
Chaplin Road	Northumberland, N.B.	26 35	50 00			
Chapman	Hastings, E.R.	161 25	57 00			6 00
Chapman Settlement	Cumberland, N.S.	32 60	50 00			
Chapple	Thunder B. & Rainy, R.O.	27 00	50 00			
h Chard	Prescott, O.	36 36	45 50			
i Charlemont	Lamiton, W.R.	0	8 37			
Charlesbourg West	Québec, Q.	30 70	50 00			
Charleston	Shelburne & Queens, N.S.	93 25	71 00			6 00
Charleston	Brookville, O.	169 60	65 00	4 00		6 00
j Charleville	Grenville, O.	0	5 28			
Charleswood	Macdonald, M.	111 25	50 00			6 00
Charles Cove	Guy'sborough, N.S.	106 30	62 50			6 00
Charlo Station	Restigouche, N.B.	247 05	135 00			13 00

a Closed 17-10-14. b Closed 1-11-14. c Closed 1-12-14. d Closed 25-4-14. e Closed 15-9-11. f Credit for new office not yet in operation. g Including \$20 night allowance. h Including \$15 night allowance. i Closed 1-6-14. j Closed 9-5-14. k Closed 27-2-15. l Summer office.

SESSIONAL PAPER No. 24

APPENDIX D—Continued.

NON-ACCOUNTING Post Offices—Revenue, Salaries and Allowances—Continued.

Name of Post Office.	Electoral District.	Revenue.	Salary (based on revenue of previous year).	Forward Allow- ance.	Rent Allow- ance.
		\$ cts.	\$ cts.	\$ cts.	\$ cts.
Charlotte.....	Battleford..... Sask	85 36	57 00	18 00	6 00
& Charters.....	York..... N.B.		8 36		
Charteris.....	Pontiac..... Q	118 00	50 00	44 00	
Chartersville.....	Westmoreland..... N.B.	15 00	50 00		
& Chartrand.....	Russell..... O	25 00	43 20		
Chase Corners.....	Peterborough, E. R..... O	58 40	50 00		
Chaswood.....	Halifax..... N.S.	105 00	50 00		
& Chatboro'.....	Argenteuil..... Q	12 50	12 50		
& Chateau Lake Louise.....	Calgary..... Alb.	350 00	194 00		
Chateaubriand.....	Mégantic..... Q		50 00		
Chater.....	Branford..... M	168 70	96 00		16 00
Chatfield.....	Dauphin..... M	80 80	50 00	2 66	
Chatillon.....	Yamaska..... Q	70 41	50 00		
Chaudière Basin.....	Levis..... Q	146 60	62 00		6 00
Chaudière Station.....	Levis..... Q	111 00	p 70 00		6 00
Chaumont.....	Lotbinière..... Q	40 00	50 00		86 00
& Cheakamus.....	Coniox Atlin..... B.C.	197 50	478 25		
& Cheam View.....	Yale-Cariboo..... B.C.	30 00	35 46		
& Chespside.....	Haldimand..... O	36 72	130 45		3 00
Chebogue Point.....	Yarmouth..... N.S.	42 00	50 00		
Cheedar.....	Victoria & Haliburton..... O	24 00	m 60 00		
Chepoggin.....	Yarmouth..... N.S.	66 30	50 00		
Chellwood.....	Prince Albert..... Sask	56 00	50 00		
Chelmsford.....	Northumberland..... N.B.	60 80	50 00		
Chelsea.....	Lunenburg..... N.S.	71 33	50 00		
Chelsea Green.....	Middlesex, E. R..... O	796 90	50 00		
Chemical Road.....	King & Albert..... N.B.	17 00	50 00		
Chemin Archambault.....	Chicoutimi & Saguenay..... Q	22 00	50 00		
Chemin Gouin.....	Labelle..... Q	296 02	n 120 00		6 00
Chemin Neuf.....	Dorchester..... Q	30 00	50 00		
Chemin Yamaska.....	Drummond and Artha- baskaville..... Q	26 00	50 00		
Chenard.....	Kamouraska..... Q	10 60	8 19		
& Cheney Settlement.....	Kings & Albert..... N.B.	5 05	41 81		
Cheney Station.....	Russell..... O	76 90	50 00		
Chenier.....	Wright..... Q	79 35	50 00		
Chepstow.....	Bruce, S. R..... O	273 78	148 00		13 00
Cherhill.....	Edmonton..... Alberta	102 75	60 00	7 93	6 00
Chering.....	Qu'Appelle..... Sask	23 50	50 00		
Cherryfield.....	Lunenburg..... N.S.	71 10	50 00	4 00	
Cherryfield.....	Westmoreland..... N.B.	26 00	50 00		
Cherry Hill.....	Lunenburg..... N.S.	144 30	74 00		6 00
Cherry Valley.....	Queens..... P.E.I.	158 70	56 00	7 00	6 00
Cherrywood.....	Ontario, S. R..... O	159 50	127 00		13 00
Chesaning.....	Battleford..... Sask	28 60	50 00		
Chester East.....	Drum'nd & Arthabaska..... Q	20 44	50 00		
Chester Grant.....	Lunenburg..... N.S.	25 00	50 00		
Chester Nord.....	Drum'nd & Arthabaska..... Q	13 00	50 00		
Chesterwood.....	Strathcona..... Alberta	92 99	50 00		
Cheticamp.....	Inverness..... N.S.	28 00	50 00		
Chevalier.....	Quebec..... Q	10 50	50 00		
Chevriot.....	Saskatoon..... Sask	157 05	88 00		0 00
Chevrier.....	Prescott..... O	21 50	56 00		
& Chevrefils..... Q	22 75	45 82		
Chézacot.....	Yale Cariboo..... B.C.	33 50	50 00		
Chisson.....	Gloucester..... N.B.	18 95	50 00		

a Opened 1-2-15. b Closed 1-2-15. c Closed 10 2-15. d Summer office opened 15-5-14. e Opened 16-7-14. f Closed 1-6-14. g Closed 1-7-14. h Closed 30-5-14. i Closed 23-6-14. j Including \$2.79 night allowance. k Including \$10 night allowance. l Including \$20 night allowance. m Re-opened 1-5-14. n Including \$12 night allowance.

APPENDIX D—Continued.

NON-ACCOUNTING Post Offices—Revenue, Salaries and Allowances—Continued.

Name of Post Office.	Electoral District.	Revenue.	Salary (based on revenue of previous year).	Forward Allow- ance.	Rent Allow- ance.
		\$ cts.	\$ cts.	\$ cts.	\$ cts.
Chichester.....	Pontiac..... Q	120 35	67 00	6 00	6 00
Chicot.....	Berthier..... Q	72 50	50 00		
Chicoutimi Sud.....	Chicoutimi & Saguenay..... Q	3 70	50 00		
Chigwell.....	Red Deer..... Alberta	102 20	50 00		
Chikopi.....	Parry Sound..... O	14 10	15 00		
Chilanco Forks.....	Yale Cariboo..... B.C	18 70	50 00		
Chilco.....	Yale Cariboo..... B.C	49 50	72 00		6 00
Chilmark.....	Medicine Hat..... Alberta	35 13	12 50		
Chimney Corner.....	Inverness..... N.S	27 00	50 00		
Chine.....	Medicine Hat..... Alberta	109 96	81 50		6 00
China Point.....	Queens..... P. E. I	5 00	20 92		
Chinook Cove.....	Yale Cariboo..... B.C	111 40	84 00		6 00
Chipman's Brook.....	Kings..... N.S	15 75	50 00		
Chipman's Corners.....	Kings..... N.S	75 50	50 00		
Chippawa Hill.....	Bruce, N. R..... O	109 00	72 00		6 00
Chisholm.....	Prince Edward..... O		5 43		50
Chiswick.....	Nipissing..... O	57 05	50 00		
Chlorydormes.....	Gaspé..... Q	111 70	59 00		6 00
Chocolate Cove.....	Charlotte..... N.B	57 62	50 00		
Choisy.....	Vaudreuil..... Q	133 27	91 00	4 00	6 00
Choquette.....	Montmagny..... Q	48 00	50 00		
Chortitz.....	Provencher..... M	103 23	64 00		16 00
Christian Island.....	Simcoe, E. R..... O	52 09	60 00		
Christian Valley.....	Parry Sound..... O	55 92	50 00		
Christies.....	York..... N.B	24 00	50 00		
Christieville.....	Argenteuil..... Q	114 15	50 00		6 00
Christina.....	Middlesex, W. R..... O	70 70	50 00		
Christina Lake.....	Yale Cariboo..... B.C	53 70	50 00		
Chubbville.....	Moosejaw..... Sask	22 00	50 00		
Chu Chua.....	Yale Cariboo..... B.C	129 36	171 00	102 00	18 50
Churchane.....	Moose Jaw..... Sask	21 08	33 28		
Church Hill.....	King & Albert..... N.B	15 00	50 00		
Church Lake.....	Lunenburg..... N.S	14 00	20 79		
Church House.....	Comox Atlin..... B.C	83 85	70 00		6 00
Church Over.....	Shelburne & Queens..... N.S	67 10	50 00		
Church Street.....	King..... N.S	143 65	79 00		6 00
Churchville.....	Peel..... O	118 35	64 00		6 00
Chute Nairn.....	Charlevoix..... Q	84 94	50 00		
Chute Panet.....	Portneuf..... Q	255 00	141 00		13 50
Chutes Péribonca.....	Chicoutimi & Saguenay..... Q	29 78	50 00		
Chute Ste Ursule.....	Maskinongé..... Q	14 00	50 00		
Chute Shipshaw.....	Chicoutimi & Sag'y..... Q	32 05	50 00	4 00	
Chute Victoria.....	Labelle..... Q	36 55	50 00		
City Councillor Street.....	St. Lawrence..... Q				
Clachan.....	Kent, E. R..... O	110 28	76 50		8 00
Clair Fontaine.....	Kent..... N.B	18 00	50 00		
Clairmont Road.....	Kings..... N.S	4 00	50 00		
Clairvaux de Bagot.....	Bagot..... Q	72 60	51 50		3 00
Clairvaux de Charlevoix.....	Charlevoix..... Q	23 00	62 00		
Clairville.....	Kent..... N.B	32 50	50 00		
Clam Bay.....	Halifax..... N.S	17 70	50 00		
Clam Harbour.....	Halifax..... N.S	159 76	71 00		6 00
Clam Point.....	Shelburne & Queen..... N.S	23 00	50 00		
Clanbrassil.....	Haldimand..... O	46 71	34 00		3 00
Clandeboys.....	Selkirk..... M	283 53	134 00		13 00
Clandricarde.....	Peterborough, E. R..... O	22 22	50 00		

a Opened 1-11-14.

b Opened 1-1-15.

c Opened 1-8-14.

d Closed 1-5-14.

e Closed 1-10-14.

f Including \$10 night allowance.

g Including \$20 night allowance.

h Including \$7 night allowance.

i For salary, etc., see appendix C under Montreal sub-offices.

k Including \$12 night allowance.

l Summer office.

SESSIONAL PAPER No. 24

APPENDIX D—Continued.

NON-ACCOUNTING Post Offices—Revenue, Salaries and Allowances—Continued.

Name of Post Office.	Electoral District.	Revenue.		Salary (based on revenue of previous year).	Forward Allow- ance.	Rent Allow- ance.
		\$	cts.	\$	cts.	\$
Clapham	Megantic..... Q	37	50	50	00	
Clapperton	Bonaventure..... Q	119	53	55	00	6 00
Clapton	Humboldt..... Sask	23	97	50	00	
Clare	Wellington, N.R..... O	7	50	41	81	
Claremont	Cumberland..... N.S	23	00	50	00	
Clarendon Station	Sunbury & Queens, N.B	74	50	50	00	
Clareview	Lennox & Addington. O	3	74	33	28	
Clarina	Peterborough, E.R..... O	107	35	57	00	6 00
Clarinda	Medicine Hat... Alberta	51	86	50	00	
Clarkboro	Sask..... Sask	73	00	50	00	
Clarkleigh	Dauphin..... M	170	14	67	08	25 00
Clarke Manor	Strathcona..... Alberta	23	05	50	00	
Clark's Crossing	Sask..... Sask	52	30	55	00	6 00
Clark's Road	South Cape Breton. N.S	15	00	50	00	
Clarkstown	Russell..... O	245	18	97	00	6 00
Clarksville	Hants..... N.S	138	25	65	00	6 00
Clarktown	Queens..... P.E.I	19	00	50	00	
Clarkville	York..... N.B	16	00	50	00	
Claude	Peel..... O	63	50	51	00	
Claverhouse	Inverness..... N.S	12	00	50	00	
Clavering	Grey, N.R..... O	164	84	101	00	6 00
Claxton	Comox-Atlin..... B.C	258	80	94	50	9 50
Clay Bank	Renfrew, S.R..... O	37	18	50	00	
Clay Belt	Nipissing..... O	178	78	84	00	6 00
Claydon	Moosejaw..... Sask	152	55	68	00	5 49
Claybank (late Claysite)	Moosejaw..... Sask	79	05	50	00	
Clayton	New Westminster... B.C	45	50	50	00	
Claytonville	Prince Albert..... Sask	15	00	20	79	
Clearfield	Regina..... Sask	14	70	50	00	
Clear Lake	Muskoka..... O	37	90	50	00	
Clearland	Lunenburg..... N.S	12	00	50	00	
Clear Springs	Kings..... P.E.I	2	00	20	92	
Clear Springs	Provencher..... M	22	80	50	00	
Clear View	Carleton..... N.B	48	61	35	40	
Clearville	Kent, E.R..... O	38	14	29	21	
Cleland Corners	Yarmouth..... N.S	10	00	50	00	
Clement	Wright..... Q	42	70	50	00	
Clevalands	Kings & Albert..... N.B	6	00	50	00	
Cliffordvale	Victoria..... N.B	147	66	87	00	6 00
Clifton	Gloucester..... N.B	99	63	50	00	6 00
Clifton	Colchester..... N.S	9	21	25	00	
Cliftonville	Moosejaw..... Sask	39	34	50	00	
Climax	Moosejaw..... Sask	34	80	50	00	
Cloxford	Victoria..... Alta	29	50	50	00	
Cloxford	Renfrew, S.R..... O	47	90	50	00	
Cloose	Nanaimo..... B.C	181	55	89	00	6 00
Cloud Bay	Thunder Bay and Rainy River..... O	37	00	50	00	
Cloudslee	Algoma, E.R..... O	20	00	50	00	
Cloutier	Beauce..... Q	21	00	50	00	
Clova	Mackenzie..... Sask	2	20	12	40	
Cloverdale	Colchester..... N.S	10	00	50	00	
Cloverdale	Carleton..... N.B	55	25	50	00	
Cloverdale East	Carleton..... N.B	16	00	50	00	
Cloverleaf	Saskirk..... Man	29	05	50	00	
Cloverley	Moosejaw..... Sask	138	30	105	00	10 00
Clover Hill	Kings & Albert..... N.B	46	30	50	00	9 50

a Opened 1-11-14. b Closed 1-11-14. c Closed 15-12-14. f Closed 1-2-15. h Closed 1-10-14.

i Including \$11.08 night allowance. 1-9-14. d Closed 1-5-14.

k Including \$12 night allowance.

h Closed 1-10-14.

c Closed

APPENDIX D—Continued.

NON-ACCOUNTING Post Offices—Revenue, Salaries and Allowances—Continued.

Name of Post Office.	Electoral District.	Revenue.	Salary (based on revenue of previous year).	Forward Allow- ance.	Rent Allow- ance.
		\$ cts.	\$ cts.	\$ cts.	\$ cts.
Clover Valley.....	Bruce, S.R.....	O 10 00	50 00		
Cloverville.....	Antigonish.....	N.S. 3 00	50 00		
Club Shawinigan.....	Three Rivers & St. Maurice.....	Q 49 70	25 00		
Cluffield.....	Humboldt.....	Sask. 45 50	50 00		
Clumber.....	Saltcoats.....	Sask. 23 25	50 00		
Clyde's Corners.....	Huntingdon.....	Q 42 50	50 00		
Clydesdale.....	Peterborough, E.R.....	O 113 13	50 00		
Clyde Station.....	Queens.....	P.E.I. 8 00	22 55		
o Clymont.....	Edmonton.....	Alberta 16 20	39 58		
Clystie.....	Medicine Hat.....	Alta 6 00	50 00		
d Clute.....	Algoma, E.R.....	O 32 75	25 00		
Coal Branch Station.....	Kent.....	N.B. 153 47	79 00	12 00	6 00
Coalburn.....	Pictou.....	N.S. 15 00	50 00		
Coal Creek.....	Sunbury & Queens.....	N.B. 135 55	50 00	8 00	6 00
Coal Mines.....	Sunbury & Queens.....	N.B. 13 00	50 00		
Coates' Mills.....	Kent.....	N.B. 75 50	50 00	4 00	
Coatstone.....	Souris.....	Man. 47 76	50 00		
Coburn.....	York.....	N.B. 161 77	63 00		6 00
Cocagne Cape.....	Kent.....	N.B. 49 67	50 00		
Cocagne River.....	Kent.....	N.B. 27 50	50 00		
Cochery.....	Battleford.....	Sask. 4 00	50 00		
Cochin.....	South Cape Breton.....	N.S. 10 00	50 00		
Cochran's Lake.....	Guysborough.....	N.S. 34 10	50 00		
Coddle's Harbour.....	Moosejaw.....	Sask. 172 20	58 00	6 72	6 00
Coderre.....	Huntingdon.....	Q 12 00	50 00	4 00	
Coffey's Corners.....	Shelburne & Queens.....	N.S. 34 00	50 00		
Coffinscroft.....	Hants.....	N.S. 40 00	50 00		
Coghan.....	New Westminster.....	B.C. 152 50	98 00		6 00
p Coin Brunelle.....	Chamb. & Verchères.....	Q 5 00	6 58		
p Coin Languedoc.....	Laprairie & Napierv.....	Q 20 25	38 75		
p Coin Rond.....	Chambly & Verchères.....	Q 12 00	20 83		
Colbert.....	Portneuf.....	Q 11 98	50 00		
e Colchester.....	Essex, S.R.....	O 4 67	9 55		1 68
Colclough.....	Dauphin.....	Man. 14 25	50 00		
Coldbrook.....	St. John.....	N.B. 21 50	50 00		
Cold Lake.....	Victoria.....	Alberta 32 50	50 00		
Cold Springs.....	Dauphin.....	Man. 19 50	50 00		
Coldstream.....	Colchester.....	N.S. 92 20	50 00		
n Coldstream East.....	Carleton.....	N.B. 4 00	33 28		
Colebrook.....	Lennox & Addington.....	O 236 20	106 00		13 00
Cole Harbour.....	Guysborough.....	N.S. 161 47	65 00		6 00
Cole Lake.....	Frontenac.....	O 117 10	71 00		6 00
i f Coleman Corner.....	Kings & Albert.....	N.B. 7 09	16 71		
e Colenso.....	Grey, N.R.....	O 8 00	47 10		
Coleraine.....	Peel.....	O 75 80	50 00		
Coleraine Station.....	Mégantic.....	Q 148 20	71 00	8 00	6 00
Coleridge.....	Medicine Hat.....	Alberta 394 06	k 312 61	42 00	31 00
Coleville.....	Battleford.....	Sask. 289 54	50 00	6 00	
Colfax.....	Regina.....	Sask. 389 30	110 00		13 00
Colin.....	Victoria.....	N.B. 27 50	50 00		
College Bridge.....	Westmoreland.....	N.B. 259 80	118 00		13 00
College Grant.....	Antigonish.....	N.S. 12 00	50 00		
Collegeville.....	Antigonish.....	N.S. 27 00	50 00		
Collette.....	Northumberland.....	N.B. 69 15	50 00		

a Closed 1-5-14. b Closed 9-1-15. d Opened 1-10-14. p Closed 18-5-14; e Re-opened 20-4-14.
 q Closed 1-9-14. e Closed 1-5-14. r Re-opened 1-1-15. f Closed 1-8-14. k Including \$53.61
 night allowance. l Summer office. m Credit Supply for new office not yet opened. l Including \$53.61
 15-6-14. n Closed 1-12-14. o Opened

SESSIONAL PAPER No. 24

APPENDIX D—Continued.

NON-ACCOUNTING Post Offices—Revenue, Salaries and Allowances—Continued.

Name of Post Office.	Electoral District.	Revenue.	Salary (based on revenue of previous year).		Forward Allow- ance.	Rent Allow- ance.
			\$	cts.		
Collette Village.....	Kent.....	N.B.	35	00		
Collfield.....	Pontiac.....	Q	22	45		
Collins.....	Moosejaw.....	Sask	137	05	10 00	6 00
Collin's Inlet.....	Algoma, E. R.....	O	208	83		19 00
Colthume.....	Medicine Hat.....	Alberta	92	14		6 00
Colmer.....	Saltcoats.....	Sask	20	00	54 00	
Colomb.....	Gaspé.....	P. Q.	31	95	41 62	
Colpitta.....	Kings & Albert.....	N.B.	46	00	50 00	
Colquitz.....	Nanaimo.....	B.C.	239	05	126 00	13 00
Columbia Gardens.....	Kootenay.....	B.C.	137	95	68 00	6 00
Colwell.....	Simcoe, S. R.....	O	46	60	50 00	
Comeau Ridge.....	Victoria.....	N.B.	10	00	50 00	
Comeau's Hill.....	Yarmouth.....	N.S.	28	48	50 00	
Conceauville.....	Digby.....	N.S.	92	85	50 00	6 00
Comin's Mills.....	Compton.....	P. Q.	96	00	50 00	
Commanda.....	Parry Sound.....	G	171	83	169 00	13 00
Compton Station.....	Compton.....	Q	179	99	70 00	
Comrey.....	Medicine Hat.....	Alberta	76	50	50 00	4 00
Concession.....	Digby.....	N.S.	202	23	98 00	9 50
Concord.....	York, C. R.....	O	133	55	74 00	6 00
Conde.....	Chicoutimi & Sag'nay.....	Q	8	26	22 82	
Cordie.....	Regina.....	Sask	217	18	150 00	13 00
Condon Settlement.....	Kings.....	N.S.	15	00	50 00	
Conifer.....	Moose-jaw.....	Sask	4	00	50 00	
Conjuring Creek.....	Strathcona.....	Alta	59	85	50 00	4 00
Conmee.....	Thund-r Bay & R. Riv.....	O	38	55	50 00	
Connaught.....	Stormont.....	O	40	25	50 00	
Connaught Station.....	Nipissing.....	O	179	19	59 00	6 00
Connolly.....	Victoria.....	Alta	23	00	50 00	
Connor.....	Simcoe, S. R.....	O	1	37	4 93	50
Connor.....	Victoria.....	N.B.	154	63	98 00	4 00
Connor Creek.....	Edmonton.....	Alta	40	70	50 00	
Connorsville.....	Medicine Hat.....	Alta	27	25	50 00	
Conn's Mills.....	Camberland.....	N.S.	81	81	50 00	
Conquerall-Mills.....	Lunenburg.....	N.S.	30	00	50 00	
Conway.....	Lennox & Addington.....	O	12	00	7 57	50
Conway Station.....	Prince.....	P. E. I.	193	95	78 00	6 00
Consul.....	Moosejaw.....	Sask	178	00	29 16	
Cooking Lake.....	Strathcona.....	Alta	83	29	50 00	
Cook's Brook.....	Halifax.....	N.S.	94	70	50 00	
Cook's Cove.....	Guysborough.....	N.S.	55	00	50 00	
Cook's Creek.....	Selkirk.....	Man	62	70	50 00	
Cookville.....	Westmoreland.....	N.B.	25	00	50 00	
Cookville.....	Victoria.....	Alberta	10	00	50 00	
Cooper.....	Hastings, E. R.....	O	167	20	75 00	6 00
Cooper's Falls.....	Ontario, N. R.....	O	87	55	54 00	6 00
Copeland.....	Humboldt.....	Sask	34	70	50 00	
Copenhagen.....	Elgin, E. R.....	O	12	92	20 92	
Cope's Falls.....	Victoria & Haliburton.....	O	7	02	50 00	
Copley.....	Souris.....	Man	10	00	50 00	
Coppice Hill.....	Victoria.....	Alberta	29	00	50 00	
Copper Lake.....	Antigonishe.....	N.S.	60	00	50 00	
Copper Mountain.....	Yale-Cariboo.....	B.C.	182	25	118 00	13 00
Copper River.....	Comox Atlin.....	B.C.	91	40	65 00	3 00
Copper Head.....	Parry Sound.....	O				
Corral.....	Northumberland, W. R. O.....		21	85	37 50	
Corbeil.....	Nipissing.....	O	70	30	50 00	

^b Opened 1-6-14. ^g Closed 14-9-14. ^h Including \$20 night allowance. ^e Closed 1-3-14. ^d Opened 1-3-14. ^f Closed 14-8-14. ^a Summer office opened 1-7-14. ^c Closed 1-1-15. ⁱ Including \$10 night allowance. ^j Including \$4 night duty.

APPENDIX D—Continued.

NON-ACCOUNTING Post Offices—Revenue, Salaries and Allowances—Continued.

Name of Post Office.	Electoral District.	Revenue.		Salary (based on revenue of previous year).	Forward Allow- ance.	Rent Allow- ance.
		\$	cts.	\$		
Corberrie.....	Digby..... N.S.	80	25	j 60	00	
Corcoran.....	Joliette..... P.Q.	12	00	50	00	
Cordova.....	Marquette..... Man	113	90	52	00	3 00
Corey.....	Sunbury & Queens... N.B.	17	40	50	00	
Coriander.....	Moosejaw..... Sask	90	20	50	00	7 33
Corinne.....	Regina..... Sask	296	32	161	00	19 00
Cork.....	Victoria..... Alberta	19	12	50	00	
Corkery.....	Carleton..... O	79	00	50	00	3 66
Cork Station.....	York..... N.B.	67	53	50	00	
Corleigh.....	Battleford..... Sask	15	00	50	00	
Corlias.....	Stanstead..... P.Q.	17	59	41	81	
Cormac.....	Renfrew, S.R..... O	43	85	50	00	31 00
Cormier's Cove.....	Westmoreland..... N.B.	15	00	50	00	
Cormier Village.....	Westmoreland..... N.B.	36	00	50	00	
Cormierville.....	Kent..... N.B.	73	50	50	00	
Corneil.....	Oxford, S.R..... O			12	50	
Corner of the Beach.....	Gaspé..... P.Q.	195	63	110	00	6 00
Cornfield.....	Moosejaw..... Sask	63	90	50	00	
Cornucopia.....	Red Deer..... Alberta	88	70	72	00	8 00
Cornwall.....	Queens..... P.E.I.	187	70	85	00	6 00
Cornwall Island.....	Stormont..... C	10	50	50	00	
Coronation.....	Victoria..... N.B.	17	00	50	00	
Corraville.....	King..... P.E.I.			8	37	
Corris.....	Richmond & Wolfe... P.Q.	35	00	50	00	
Cortereal.....	Gaspé..... P.Q.	34	50	50	00	
Cortez Island.....	Comox Atlin..... B.C.	119	00	84	00	6 00
Corwhin.....	Wellington, S.R..... O	19	66	20	92	
Costello.....	Nipissing..... O	19	85	50	00	
Cosmo.....	Edmonton..... Alberta	60	20	50	00	
Cossetteville.....	Champlain..... P.Q.	70	00	50	00	
Costigan.....	Victoria..... N.B.	61	83	50	00	
Cosy Nook.....	Battleford..... Sask	27	40	50	00	
Coteau.....	Moosejaw..... Sask	35	50	50	00	2 33
Coteau Road.....	Gloucester..... N.B.	k 6	00			
Côte des Corbeil.....	Deux Montagnes... P.Q.	42	53	50	00	
Côte des Neiges Ouest.....	Jacques Cartier... P.Q.	163	00	69	00	6 00
Côte des Perron.....	Laval..... P.Q.	35	85	50	00	
Côte Double.....	Deux Montagnes... P.Q.	45	00	50	00	
Côte des Oumet.....	Laval..... P.Q.	6	19	50	00	
Côte Lalaude.....	Deux Montagnes... P.Q.	63		14	53	
Côte's Mills.....	Richmond & Wolfe... P.Q.	8	00	50	00	
Côte Ronge.....	Deux Montagnes... P.Q.	50	00	j 60	00	7 00
Côte Sainte-Anne.....	Kent..... N.B.	18	00	50	00	
Côte St. Emmanuel.....	Soulanges..... P.Q.	44	90	50	00	
Côte St. Etienne.....	Deux Montagnes... P.Q.	17	00	50	00	
Côte St. Hermas.....	Deux Montagnes... P.Q.	23	00	31	25	
Côte St. Joseph.....	Richmond & Wolfe... P.Q.	22	00	50	00	
Côte St. Léonard.....	Laval..... P.Q.	9	50	50	00	
Côte St. Pierre.....	Labelle..... P.Q.	50	03	k 62	00	10 00
Côte Ste. Thérèse.....	Laprairie & Napierv... P.Q.	12	39	32	00	
Côte St. Vincent.....	Deux Montagnes... P.Q.	42	78	50	00	
Cotham.....	Saltonstons..... Sask	20	00	50	00	
Cottswold.....	Wellington, N.R..... O			2	33	
Cottage Inn.....	Simcoe, E.R..... O	125	00	65	00	6 00
Cotterview.....	Victoria..... Alberta	5	79	50	00	4 00

b Closed 1-2-15. f Closed 1-7-14. i Including \$20 night allowance. c Closed 1-6-14. g Closed 31-8-14.
 h Credit for new office not yet in operation. f Closed 15-7-14. a Closed 15-11-14.
 i Closed 21-11-14. d Closed 17-4-14. e Summer office opened 15-6-14. j Including \$10 night allowance. k Including \$12 night allowance.

SESSIONAL PAPER No. 24

APPENDIX D—Continued.

NON-ACCOUNTING Post Offices—Revenue, Salaries and Allowances—Continued.

Name of Post Office.	Electoral District.	Revenue.	Salary	Forward Allowance.	Rent Allowance.
			(based on revenue of previous year.)		
		\$ cts.	\$ cts.	\$ cts.	\$ cts.
Cottonwood.....	Régina..... Sask	47 10	50 00		
Cottonwood.....	Yale Cariboo..... B.C	55 50	1 80 00		3 00
Coughlan.....	Northumberland..... N.B	65 60	50 00		
Couillard.....	Bellechase..... P.Q	17 30	50 00		
Coulee.....	Moosejaw..... Sask	49 50	50 00		
Coulombe.....	Dorchester..... P.Q	105 84	50 00		
Coulson.....	Simcoe, N.R..... O	116 45	j 73 00		6 00
Coulterville.....	Souris..... - Man	27 50	50 00		
Country Harbour Mines.....	Guy'sborough..... N.S	96 85	k 68 00		6 00
Cournoyer.....	Nicolet..... P.Q	65 00	k 62 00		
Courval.....	Moosejaw..... Sask	157 50	71 00		6 00
Courtice.....	Durham..... O	201 60	112 00		13 00
Cousineau.....	Wright..... P.Q	50 11	50 00		
Cousins.....	Red Deer..... Alberta	29 59	50 00	4 00	
Couttsville.....	Nipissing..... O	34 80	50 00	4 00	
Couturval.....	Rimouski..... P.Q	29 70	50 00		
Coverdale.....	King & Albert..... N.B	32 00	50 00		
Cove Road.....	Colchester..... N.S	122 75	68 00		6 00
/ Covey Hill.....	Huntingdon..... P.Q	19 00	14 53		
Covington.....	Moosejaw..... Sask	16 75	50 00		
d Cowan.....	Dauphin..... P.Q	54 87	41 62		
Cowan Creek.....	Gloucester..... N.B	24 00	50 00		
Cow Bay.....	Halifax..... N.S	46 00	50 00		
Cowdery.....	Dauphin..... Man	47 62	50 00		
Cowichan Bay.....	Nanaimo..... B.C	280 30	168 00	4 50	19 00
Cowichan Lake.....	Nanaimo..... B.C	161 30	145 00		13 00
Cowper.....	Assa..... Sask	12 10	a 58 87		
Coxby.....	Prince Albert..... Sask	33 06	50 00	4 00	
Coxheath.....	South Cape Breton..... N.S	60 00	50 00		
Coxvale.....	Frontenac..... O	29 20	50 00		
Coyote Valley.....	Victoria..... Alta	10 00	50 00		
Crabtree Mills.....	Joliette..... P.Q	196 64	70 00	4 00	6 00
Craeft.....	Comox Atlin..... B.C	113 70	52 00		6 00
Craigie.....	Humboldt..... Sask	23 57	50 00		
Craigie Lea.....	Muskoka..... O	131 10	72 00		6 00
Craiglands.....	Moosejaw..... Sask	134 65	50 00		
Craigmillar.....	Red Deer..... Alta	17 50	50 00		
Craig Murray.....	Medicine Hat..... Alta	12 00	50 00		
Craigleith.....	Grey, E.R..... O	60 00	50 00		
Craig's Crossing.....	Comox Atlin..... B.C	64 18	50 00		
d Craigsford.....	Dauphin..... Man	78 00	41 62		
g CraigsHolme.....	Wellington, N.R..... O	10 13	25 00		
Craig's Road Station.....	Levis..... P.Q	64 10	h 60 00	18 00	
Cramersburg.....	Moosejaw..... Sask	93 28	71 50		6 00
c Crampton.....	Middlesex, E.R..... O	30 00	20 00		1 50
Cranberry.....	Mégantic..... P.Q	31 26	50 00		
Cranberry Lake.....	Yale Cariboo..... B.C	14 60	50 00		
Cranbourne.....	Dorchester..... P.Q	38 50	50 00		
Crandall Road.....	Inverness..... N.S	5 00	50 00		
b Crane Lake.....	Moosejaw..... Sask	30 00	39 89		3 50
Crane Valley.....	Moosejaw..... Sask	56 00	50 00		
Cranmer.....	Red Deer..... Alta	114 91	53 50		3 00
Cranton Section.....	Inverness..... N.S	82 35	50 00		
Cranworth.....	Leeds..... O	51 00	50 00		
Crapaud.....	Queens..... P.E.I	343 65	k 167 00		19 00

l Including \$25 night allowance.
f Closed 15-7-14.

j Including \$10 night allowance.
d Opened 1-6-14.

k Including \$12 night allowance.
g Closed 1-10-14.

1-7-14. *a* Including \$8.87 night allowance.
c Closed

APPENDIX D—Continued.

NON-ACCOUNTING Post Offices—Revenue, Salaries and Allowances—Continued.

Name of Post Office.	Electoral District.	Revenue		Salary (based on revenue of previous year).	Forward Allow- ance.	Rent Allow- ance.
		\$	cts.	\$		
a Crawfordville.....	Megantic..... P.Q	10	00	4	30
Craveth Corners.....	Medicine Hat..... Alta	79	45	50	00
Cream Hill Mine.....	Algoma, E.R..... O	225	15	173	00	19 00
Credit Forks.....	Peel..... O	160	70	75	00	6 00
Crediton East.....	Huron, S.R..... O	96	50	56	50	3 00
Creelford.....	Brandon..... Man	15	00	59	00
c Creek Bank.....	Wellington, N.R. O	33	38	45	33	5 00
Creekfield.....	Saskatoon..... Sask	22	00	50	00
Creek Road.....	Kings & Albert... N.B	10	00	50	00
Creemorne.....	Pontiac..... P.Q	25	75	50	00
Creigneish Station.....	Inverness..... N.S	63	30	50	00
Creighton.....	Simcoe, E.R..... O	69	90	50	00	8 00
Creighton Valley.....	Yale Cariboo..... B.C	24	70	50	00
Creignish Rear.....	Inverness..... N.S	8	00	50	00
Cremona.....	Calgary..... Alberta	158	32	71	00	6 00
Crescent.....	Souris..... M	37	50	50	00
Crescent Beach.....	Lunenburg..... N.S	47	50	50	00
Crescent Hill.....	Humboldt..... Sask	17	60	50	00	2 00
Crescent Lake.....	Saltcoats..... Sask	49	15	50	00
d Cressy.....	Prince Edward... O	17	20	37	50
Creastwynd.....	Moosajaw..... Sask	46	90	50	00
Crewe.....	Marquette..... M	36	00	50	00
Crewe.....	Huron, W.R..... O	28	00	50	00
e Crichton.....	Moose Jaw..... Sask	84	52	23	50
Crinan.....	Elgin, W.R..... O	67	10	50	00
Crippsdale.....	Edmonton..... Alberta	86	50	50	00
e Criss Creek.....	Yale-Cariboo..... B.C	57	29	41	62
Crockett.....	Victoria..... N.B	30	95	50	00
Croft.....	Antigonishe..... N.S	12	00	50	00
Cromarty.....	Perth, S.R..... O	231	85	93	00	6 00
b Crombie Settlement.....	Victoria..... N.B	11	00	16	71
Cromwell.....	Selkirk..... M	13	00	50	00
Cross.....	Moosajaw..... Sask	49	50	53	50	3 00
Crossbill.....	Waterloo, N.R... O	96	42	73	00	6 00
Cross Lake.....	Nipissing..... O	22	00	50	00
Crossland.....	Simcoe, N.R..... O	115	46	61	50	6 00
Crossman.....	Kings & Albert... N.B	15	00	50	00
Crosspoint.....	Bonaventure..... P.Q	34	00	50	00
Cross Roads, Mid-Melford.....	Guysborough..... N.S	43	50	50	00
Cross Roads, Ohio.....	Antigonishe..... N.S	81	09	50	00	8 00
Cross Roads Roger Hill.....	Pictou..... N.S	15	00	50	00
Crossroads.....	Humboldt..... Sask	47	50	50	00
Crosthwaite.....	Humboldt..... Sask	49	00	50	00
Croton.....	Kent, E.R..... O	675	43	202	00	25 00
Crowe Town.....	Lunenburg..... N.S	54	70	50	00
Crowl.....	Shelburne & Queens... N.S	201	90	108	00	13 00
Crown's Mills.....	Colchester..... N.S	19	00	50	00
Crowfoot.....	Medicine Hat... Alberta	72	90	50	50	3 00
Crow Lake.....	Frontenac..... O	92	50	63	00	6 00
Crow's Nest.....	Guysborough..... N.S	10	00	4	62 00
Croydon.....	Lennox & Addington... O	114	41	4	95 50	6 50
Crozier.....	Thunder Bay and Rainy River..... O	92	35	50	00	4 00
g Crystal.....	Leeds..... O	93	12	50
Crystal Falls.....	Argenteuil..... P.Q	41	10	50	00
Crystal Lake.....	Mackenzie..... Sask	14	00	50	00
Crystal Springs.....	Princes Albert... Sask	67	35	50	00

a Opened 1-3-25.

b Opened 1-12-14.

c Closed 1-2-15.

d Closed 1-1-15.

e Opened 1-6-14.

g Closed 1-7-14.

h Including \$12 night allowance.

f Opened 12-10-14.

APPENDIX D—Continued.

NON-ACCOUNTING Post Offices—Revenue, Salaries and Allowances—Continued.

Name of Post Office.	Electoral District	Revenue		Salary (based on revenue of previous year).	Forward Allow- ance.	Rent Allow- ance.
		\$	cts.	\$	cts.	\$
Gulham.....	Red Deer..... Alberta	6	90	50	00	
Culdaff.....	Dorchester..... P. Q	66	70	62	00	
Cullen.....	Assa..... Sask	135	08	76	00	1 25
Cullen's Brook.....	Bonaventure..... Q	52	30	50	00	
Culligan.....	Restigouche..... N. B	157	85	74	00	6 00
Culloden.....	Oxford, S.R..... O	184	00	84	00	6 00
Culloden.....	Digby..... N.S.	62	00	50	00	
d Culloden.....	Queens..... F. E. I	11	21	33	96	
Cullyton.....	Humboldt..... Sask	29	50	50	00	
Calross.....	Macdonald..... M	184	00	111	00	13 00
Cultus.....	Norfolk..... O	113	10	88	00	6 00
Cultus Lake.....	Yale-Cariboo..... B. C	10	00	50	00	
Cumberland House.....	Prince Albert..... Sask	55	00	50	00	
Cumberland Mills.....	Beauce..... Q	50	60	50	00	
Cumberland Point.....	Sunbury & Queens..... N. B	25	00	50	00	
Cummings' Cove.....	Charlotte..... N. B	23	00	50	00	
Cunning's Mountain.....	Pictou..... N.S.	12	00	50	00	
Cummings.....	Strathcona..... Alberta	90	29	78	00	6 00
Cumnock.....	Wellington, S.R..... O	30	05	50	00	
Cundles.....	Simcoe, N.R..... O	55	45	50	00	
Cupid.....	Victoria..... N. B	124	29	80	00	18 00
Curliew.....	Red Deer..... Alberta	110	15	80	00	6 00
Cherrieburg.....	York..... N. B	30	13	50	00	
Currie's Crossing.....	Oxford, S.R..... O	159	80	82	00	6 00
Curryville.....	Kings & Albert..... N. B	71	39	50	00	
Curve Lake.....	Peterborough, W.R..... O	53	00	50	00	
Curventon.....	Northumberland..... N. B	40	00	50	00	
Cushendall.....	Frontenac..... O	28	95	50	00	
e Custean.....	Megantio..... Q	33	00	37	50	
e Cuthbert.....	Lambton, W.R..... O			29	21	
A Cymbrin.....	Queens..... F. E. I	15	81	10	72	1 00
Cyonic.....	Humboldt..... Sask	96	50	50	00	
f Cyprus.....	Moosejaw..... Sask	19	97	37	50	
Cypress Hills.....	Moosejaw..... Sask	18	75	50	00	
Cyr.....	Bonaventure..... Q	37	05	50	00	
Cyrene.....	Kings & Albert..... N. B	26	20	50	00	
DACOTAH	Maedonald..... M	120	70	71	00	6 00
Dacre.....	Renfrew, S.R..... O	294	29	113	00	66 75
Dafoc.....	Humboldt..... Sask	271	00	114	00	4 00
Dahinda.....	Regina..... Sask	80	28	70	00	4 00
a Dahlby.....	Moose Jaw..... Sask	69	99	23	10	
Dahlton.....	Humboldt..... Sask	157	41	60	00	1 60
Dairle.....	Victoria..... N. B	64	80	50	00	
D'Aiguillon.....	Gaspé..... Q	59	07	50	00	
g D'Ailleboust.....	Quebec..... Q			0	96	
Dale.....	Kings..... N.S.	42	25	50	00	
k Dalmead.....	Macleod..... Alberta	15	00	4	30	
Dalen Lake.....	North Cape Breton & Victoria..... N.S.	7	00	50	00	
Dalesboro'.....	Assa..... Sask	23	50	50	00	
Daleview.....	Regina..... Sask	23	00	30	00	
Dalhousie East.....	Kings..... N.S.	118	65	51	00	25 00
Dalhousie Junction.....	Restigouche..... N. B	134	40	56	00	4 00
Dalhousie Lake.....	Lanark, N.R..... O	55	70	50	00	
Dalhousie Lake.....	Annapolis..... N.S.	24	00	50	00	

a Opened 15-10-14. e Opened 1-7-14 e Closed 1-7-14. k Closed 1-6-14. f Closed 31-3-14.
 re-opened 1-7-14. g Closed 7-4-14. b Including \$12 night allowance. j Including \$10 night allow-
 ance. l Opened 1-3-15. d Closed 5-12-14.

APPENDIX D—Continued.

NON-ACCOUNTING Post Offices—Revenue, Salaries and Allowances—Continued.

Name of Post Office.	Electoral District.	Revenue.	Salary	Forward Allowance.	Rent Allowance.
			(based on revenue of previous year).		
		\$ cts.	\$ cts.	\$ cts.	\$ cts.
Dalhousie Mills.....	Glengarry.....	O 107 80	68 00		6 00
Dalhousie Road.....	Lunenburg.....	N.S. 129 50	63 00	8 00	6 00
Dalhousie Settlement.....	Pictou.....	N.S. 45 00	60 00		
Dalhousie West.....	Annapolis.....	N.S. 68 00	50 00		
f Dallas.....	Dauphin.....	Man. 42 70	50 00		
Dalling.....	Shefford.....	Q. 12 50	50 00		
f Dalmeny.....	Russell.....	O 14 60	10 60		78
Dalmar.....	Victoria.....	Alberta 19 00	50 00		
Dalrymple.....	Victoria & Haliburton.....	O 123 70	58 00		6 00
h Dalton.....	Simcoe, N.R.....	O 122 38	72 76		5 00
Daly.....	Brandon.....	M 10 00	50 00		
Damascus.....	Wellington, N.R.....	O 135 25	70 00		6 00
Damascus.....	Kings.....	N.B. 13 50	50 00		
Danby.....	Drum'nd & Arth'ska.....	P.Q. 103 10	55 00	26 00	6 00
e Dand.....	Souris.....	M 164 75	37 50		
Danbury.....	MacKenzie.....	Sask. 32 00	50 00		
Dane.....	Nipissing.....	O 190 00	106 00	4 00	13 00
Daneville.....	Shelburne & Queens.....	N.S. 14 73	50 00		
Danford Lake.....	Pontiac.....	P.Q. 213 75	110 00	8 00	13 00
Danforth.....	York, C.R.....	O 40 55	50 00		
Daniston.....	Russell.....	O 33 00	50 00		
Danvers.....	Digby.....	N.S. 73 50	50 00		
Danvers.....	Marquette.....	M 76 00	50 00		
m Danville.....	Carleton.....	N.B. 12 50			
D'Arcy.....	Frontenac.....	O 47 50	50 00		
D'Arcy Station.....	Moosejaw.....	Sask. 360 30	192 38		19 00
Darcyville.....	Lanark, S.R.....	O 3 00	50 00		
D'Argenson.....	Laval.....	P.Q. 10 00	50 00		
Darling Lake.....	Yarmouth.....	N.S. 52 98	50 00		
Darling Road.....	Haldimand.....	O 173 33	111 00		9 50
Darlington Station.....	Durham.....	O 52 20	50 00		
Darmody.....	Moosejaw.....	Sask. 158 40	50 00		
a Daruley.....	Prince.....	P.E. I. 120 25	62 57		4 00
e Darrell.....	Kent, E.R.....	O 15 55	45 70		
D'Artagnan.....	Lévis.....	P.Q. 47 00	50 00	4 00	
Dartford.....	Northumberland, E.R.....	O 213 00	81 00		6 00
g Dartigny.....	Temiscouata.....	P.Q. 16 00	30 58		
Dartmoor.....	Victoria & Haliburton.....	O 54 70	50 00		
b Dartville.....	Colchester.....	N.S. 12 00	37 50		
Darveau.....	Lévis.....	P.Q. 19 00	57 50		
D'Arbin.....	Chic. & Sag'ny.....	P.Q. 9 00	50 00		
Dauntless.....	Medicine Hat.....	Alberta 138 70	95 00		7 50
D'Aunray.....	Berthier.....	P.Q. 17 13	50 00		
Davidson Corners.....	Wright.....	P.Q. 19 80	50 00		
Davidson Hill.....	Shefford.....	P.Q. 36 70	50 00		
Davis.....	Prince Albert.....	Sask. 123 71	65 00	p 4 66	6 00
Davisburg.....	Macleod.....	Alberta 56 50	50 00		
d Davis Mills.....	Renfrew, N.R.....	O 20 65	43 61		
l Davis Point.....	Dauphin.....	M 31 00	33 28		
Davison Street.....	Kings.....	N.S. 47 20	50 00		
Davyroyd.....	Moosejaw.....	Sask. 35 00	50 00		
Dawn Mills.....	Kent, E.R.....	O 111 85	62 00		6 00
e Dawn Valley.....	Lambton, W.R.....	O 6 00	8 37		
Dawson Settlement.....	Kings & Albert.....	N.B. 15 25	50 00		
Dawsonville.....	Restigouche.....	N.B. 68 60	50 00		
Daylesford.....	Humboldt.....	Sask. 19 15	50 00		

a Closed 1-12-14. b Closed 1-1-15. c Closed 1-3-15. d Closed 13-2-15. e Opened 1-7-14.

f Closed 25-5-14. g Opened 15-6-14. h Closed 1-2-15. i Including \$10 night allowance. o Including

ing \$20.38 night allowance. j Including \$7.50 night allowance. l Opened 1-8-14. k Closed 1-6-14.

m Closed 1-7-14. n Including \$12 night duty. p Including 66 cents arrears.

SESSIONAL PAPER No. 24

APPENDIX D—Continued.

NON-ACCOUNTING Post Offices—Revenue, Salaries and Allowances—Continued.

Name of Post Office.	Electoral District.	Revenue.	Salary	Forward Allowance.	Rent Allowance.
			(based on revenue of previous year).		
		\$ cts.	\$ cts.	\$ cts.	\$ cts.
Day Mills	Algoma, E.R.	O 51 80	50 00		
Day's Corner	Kings & Albert	N.E 31 00	50 00		
Dayspring	Lunenburg	N.S 200 20	50 00		
Daysville	Battleford	Sask 129 50	67 00	42 00	6 60
Dayton	Yarmouth	N.S 95 00	50 00		
Dead Letter Office	Toronto	O 100 00			
Dayton	Algoma, E.R.	O 38 20	50 00		
Deacon	Renfrew, N.R.	O 32 00	50 00		
Dead Creek	Frontenac	O 81 00	50 00	4 00	
Dead Moose Lake	Humboldt	Sask 55 00	50 00	22 00	
Deadwood	Yale-Cariboo	B.C 20 00	50 00		
Dean	Halifax	N.S 127 25	76 00	5 00	6 00
Deans	Haldimand	O 12 00	50 00		
Dearlock	Thunder Bay	Ont 8 00			
Debay Cove	Halifax	N.S 52 25	50 00		
DeBlois Station	Prince	P.E.I 5 60	430 00		
Debrecon	Saltcoats	Sask 12 50	50 00		
DeCawville	Haldimand	O 100 00	50 00		6 00
Decker	Moosejaw	Sask 67 40	91 00	32 00	6 00
Decker	Marquette	Mau 294 68	128 00	6 00	13 00
Deemerton	Bruce, S.R.	O 96 00	69 00		6 00
Deep Cove	South Cape Breton	N.S 10 00	50 00		
Deep Cove Island	Yarmouth	N.S 92 66	67 00		6 00
Deep Creek	Yale Cariboo	B.C 15 00	50 00		
Deepdale	Inverness	N.S 30 00	50 00		
Deerbrook	Essex, N.R.	O 17 50	29 21		
Deerfield	Yarmouth	N.S 28 85	33 28		
Deer Horn	Dauphin	M 123 55	161 05	13 18	
Deering	Medicine Hat	Alberta 81 00	50 00		
Deer Lake	Victoria & Haliburton	O 7 52	50 00		
Deer Lodge	Prince Albert	Sask 19 50	50 00		
Deer Mound	Strathcona	Alberta 48 00	50 00		
Deer Park	Kootenay	B.C 141 80	m 123 50		9 50
Deerview	Qu'Appelle	Sask 42 50	50 00		
Deerville	Carleton	N.B 31 80	50 00		
Deerwood	Macdonald	M 66 50	50 00		
Dee Side	Bonaventure	P.Q 28 87	50 00		
DeGrassi Point	Simcoe, S.R.	O 83 10	42 00		
Delagrave	Montmagny	P.Q 237 50	109 00		13 00
Delamarre	Mégantic	P.Q 27 00	50 00		
DeLaudiere	Berthier	P.Q 26 50	50 00		
Delano	Medicine Hat	Alberta 67 97	50 00		
Delap's Cove	Annapolis	N.S 36 63	50 00		
DeLery	Laprairie and Napierville	P.Q	9 20		
DeLesseps	Terrebonne	P.Q 40 63	50 00		
Delia	Red Deer	Alberta 1,193 99	r 439 46	s 5 66	66 00
Delwood	Humboldt	Sask 5 00	50 00		
Delmer	Oxford, S.R.	O 36 27	55 50		6 50
Delmont	Huntingdon	P.Q 11 00	50 00		
Delph	Victoria	Alberta 70 00	50 00		
Delta Station	Portage la Prairie	Man 37 00	17 00		
Del Bonita	Medicine Hat	Alberta 91 00	41 62		
Del Val	Gaspé	P.Q 25 00	j 62 00		
Demaine	Moosejaw	Sask 65 50	50 00		

a Closed 1-10-14. b Closed 1-11-14. c Closed 1-12-14. d Opened 1-6-14. e Summer office, opened 22-6-14. f Closed 6-6-14. g Closed 1-10-14. i Credit for new office not yet in operation. j Including \$12 night allowance. k Including \$5 night allowance. l Including \$11.05 night allowance. m Including \$20 night allowance. n Including \$33.96 night allowance. o \$1.66 arrears.

APPENDIX D—Continued.

NON-ACCOUNTING Post Offices—Revenue, Salaries and Allowances—Continued.

Name of Post Office.	Electoral District.	Revenue.	Salary (based on revenue of previous year).	Forward Allow- ance.	Rent Allow- ance.
		\$ cts.	\$ cts.	\$ cts.	\$ cts.
Demers	Lotbinière P. Q.	32 60	50 00		
DeMeules	Chicoutimi & Sag'y. P. Q.	4 14	24 31	1 94	
Deniau	L'Islet P. Q.	128 00	127 50		19 00
Denison's Mills	Richmond & Wolfe P. Q.	69 00	50 00		
Denisville	Victoria Alberta	120 71	79 59		6 00
Dennis Lake	Selkirk Man	2 40	50 00		
Dennison Station	New Westminster B. C.	104 85	94 00		9 50
Dennistown	Inverness N. S.	15 00	50 00		
Denonville	Chicoutimi & Sag'nay Q.	15 00	64 00		
Densmore's Mills	Hants N. S.	77 22	50 00		
Denver	Guysborough N. S.	19 70	g 60 00		
Departure Bay	Nanaimo B. C.	182 75	98 06		6 60
Depew	Humboldt Sask.	11 00	50 00		
Depres Road	Kent N. B.	f 6 00			
Dequen, Nord	Chicoutimi & Sag'nay Q.	141 95	50 00		
DeRamsey	Joliette Q.	47 50	60 00		
Derby	Northumberland N. B.	130 00	79 00		6 00
Derby Junction	Northumberland N. B.	131 05	50 00	12 00	
Dermd.	Thunder Bay & Rainy River O.	22 60	50 00		
Derrick	Battleford Sask.	125 15	50 00		
d Derrynane	Wellington, N. R. O.	5 00	41 81		
Derryville	Ontario, N. R. O.	228 55	110 00		13 00
Derry	Selkirk Man	25 50	50 00		
Derry, West	Peel O.	2 00	50 00		
d Derwent	Middlesex, E. R. O.		8 37		
De St. Just	Kamouraska Q.	81 00	k 65 00		
Desaulniers	Nipissing O.	85 36	50 00		
Deschambault Station	Portneuf Q.	34 25	50 00		
Deschênes Mills	Wright Q.	134 45	88 00		6 00
d Desert Lake	Frontenac O.	11 87	27 01		
Deshaies	Nicolet Q.	72 55	50 00	4 00	
Desjardins	Pontiac Q.	104 17	50 00		
Desjarlais	Victoria Alberta	62 16	50 00	4 00	
Desormeaux	Labelle Q.	49 70	50 00		
d Desrosiers	Two Mountains Q.	12 00	31 25		
Detlor	Hastings, E. R. O.	234 00	126 00		13 00
Devant	Maskinonge Q.	15 50	50 00		
Deveron	Qu'Appelle Sask.	77 00	j 75 00		
Devercaux	Gloucester N. B.	12 00	50 00		
Deville	Strathcona Alta	32 72	50 00	5 00	
Devils Lake	Mackenzie Sask.	14 20	50 00		
Devils Island	Halifax N. S.	14 00	50 00		
Devon	Halifax N. S.	21 00	50 00		
Dewdrop	Moosejaw Sask.	65 00	68 50		3 00
d Dewey	Yale-Cariboo B. C.	25 00	8 19		
DeVet	Provencher Man	40 00	50 00		
DeWolfe	Charlotta N. B.	33 38	50 00		
Dexter	Elgin, E. R. O.	52 50	50 00		
Diamond	Pictou N. S.	38 08	50 00		
Dickens	Macdonald Man	i	i	i	i
Dickson	Red Deer Alberta	128 52	69 00		6 00
Diebolt	Moose Jaw Sask.	74 00	50 00		
Diligence	Edmonton Alberta	33 00	50 00		
Diligent River	Cumberland N. S.	300 15	138 60	4 00	13 00

a Opened 1-2-15.

b Closed 15-11-14.

c Closed 1-2-15.

d Closed 1-6-14.

e Closed 15-10-14.

f Credit for new office not yet in operation.

g Including \$10 night allowance.

h Including \$15

night allowance.

i For revenue etc, see appendix C under Winnipeg sub-office.

j Including \$25

night allowance.

k Closed 25-9-14.

l Opened 1-2-15.

SESSIONAL PAPER No. 24

APPENDIX D—Continued.

NON-ACCOUNTING Post Offices—Revenue, Salaries and Allowances—Continued.

Name of Post Office.	Electoral District.	Revenue.	Salary (based on revenue of previous year).	Forward Allow- ance.	Rent Allow- ance.
		\$ cts.	\$ cts.	\$ cts.	\$ cts.
f Dill Siding.....	Nipissing..... O		8 19		
Dillon Port.....	Parry Sound..... O	23 00	50 00		
a Dummock.....	Moose Jaw..... Sask	20 00	12 50		
Dumock Creek.....	Bonaventure..... Q	51 50	50 00		
Duna.....	Strathcona..... Alberta	75 15	50 00		
Dingwall.....	North Cape Breton & Vic- toria..... N.S	109 17	50 00		
Dinorwic.....	Thunder Bay and Rainy River..... Q	135 42	78 00		6 00
Diaton.....	Macleod..... Alberta	76 00	50 00		
Dipper Harbour.....	St. John..... N.B	21 16	50 00		
Dipper Harbour, West.....	St. John..... N.B	75 50	50 00		
Dirt Hills.....	Moose Jaw..... Sask	94 00	50 00		
Ditton Park.....	Prince Albert..... Sask	30 00	50 00		
Diver.....	Nipissing..... O	210 35	123 00		13 00
Divide.....	Moose Jaw..... Sask	73 78	50 00		
Divide.....	Carleton..... N.B	21 40	50 00		
Dixon.....	Sunbury & Queens..... N.B	69 13	50 00		
Dixon's Corners.....	Dundas..... O	112 50	78 00		6 00
Dnipier.....	Dauphin..... Man	35 90	50 00		
Dnipro.....	Strathcona..... Alberta	20 00	50 00		
Dobson's Corner.....	Westmoreland..... N.B	25 00	50 00		
a Dock.....	Chicoutimi & Sag'nay..... Q	15 00	25 00		
Doctor's Brook.....	Antigonishe..... N.S	26 00	50 00		
Dodd Lake.....	Labelle..... Q	26 00	50 00		
Doe Lake.....	Parry Sound..... O	48 40	165 00		
Dog Creek.....	Yale Cariboo..... B.C	89 95	50 00	8 00	6 00
Dog Creek.....	Dauphin..... Man	69 70	50 00	4 00	
Dogherty.....	Sunbury & Queens..... N.B	21 00	50 00		
Dog Pound.....	Calgary..... Alberta	199 18	91 00		6 00
Doherty.....	Pontiac..... Q	32 20	50 00		
Doheny.....	Champlain..... Q	35 60	50 00		
Dolbeau.....	Chicoutimi & Sag'nay..... Q	188 66	m 90 00	8 00	6 00
Dolcy.....	Strathcona..... Alberta	93 77	50 00		
a Dollar.....	York, C.R..... O	23 30	33 28		
f Dom Antoine.....	Chicoutimi & Sag'nay..... Q	22 00	37 50		
Donrémy.....	Prince Albert..... Sask	286 90	76 00		6 00
a Donahue.....	Renfrew, S.R..... O	18 00	25 00		
e Donald.....	Kootenay..... B.C	117 98	41 66		
Donaldson.....	Frontenac..... O	43 50	50 00		
g Donatville.....	Victoria..... Alta	33 48	29 16		
d Donegal.....	Perth, N.R..... O	51 44	43 50		4 50
Donegal.....	Kings & Albert..... N.B	3 00	50 00		
Dongola.....	Victoria & Haliburton..... O	32 00	50 00		
e Donnell.....	Renfrew, S.R..... O	1 48	16 16		
Donnybrook.....	Pictou..... N.S	10 00	50 00		
Donwell.....	Mackenzie..... Sask	63 50	50 00		
Dorchester Crossing.....	Westmoreland..... N.B	70 00	50 00	5 00	
Doréil.....	Charlevoix..... Q	163 00	62 00		6 00
f Dorking.....	Wellington, N.R..... O		3 58		33
Derland.....	Lennox & Addington..... Q	183 75	183 00		6 00
Dorothy.....	Medicine Hat..... Alberta	106 87	126 00	74 00	12 50
Dorr.....	Kootenay..... B.C	12 50	50 00		
Dorrell.....	Moosjaw..... Sask	11 75	62 00		3 00
Dorval.....	Jacques Cartier..... Q	471 90	287 00		31 00
Dot.....	Yale Cariboo..... B.C	109 24	50 00		6 00
Doucetville.....	Digby..... N.S	113 80	50 00		

a Opened 1-1-15. e Closed 1-12-14. d Closed 1-1-15. e Re-opened 1-6-14. f Opened 1-7-14.
 g Opened 1-9-14. h Opened 1-10-14. j Closed 21-4-14. k Closed 22-7-14. l Including \$15 night
 allowance. m Including \$12 night allowance.

APPENDIX D—Continued.

NON-ACCOUNTING Post Offices—Revenue, Salaries and Allowances—Continued.

Name of Post Office.	Electoral District.	Revenue.	Salary	Forward Allowance.	Rent Allowance.
			(based on revenue of previous year).		
		\$ cts.	\$ cts.	\$ cts.	\$ cts.
e Douglasburg.....	Laprairie & Napierville Q	5 65	y 31 23		
Douglasfield.....	Northumberland..... N.B.	24 00	50 00		
Douglas Harbour.....	Sunbury & Queens..... N.B.	104 90	50 00		
Douglas Lake.....	Yale-Cariboo..... B.C.	117 20	50 00		
Douglas Road.....	Annapolis..... N.S.	16 00	50 00		
Douglaston.....	Assa..... Sask.	36 25	50 00		
Douglas West.....	Gaspé..... Q.	31 02	50 00		
Donro.....	Peterborough, E.R..... O.	144 15	63 00		6 00
Douville.....	Nicolet..... Q.	160 47	h 75 00		6 00
Dovedale.....	Saltcoats..... Sask.	12 75	50 00		
Dover.....	Westonoreland..... N.B.	22 00	50 00		
Dover Centre.....	Kent, W.R..... O.	86 80	50 00		
Dovercourt.....	Red Deer..... Alberta.	83 10	50 00		
Dover Hill.....	Victoria..... N.B.	10 00	50 00		
Dover West.....	Halifax..... N.S.	51 00	50 00		
Dowling Lake.....	Red Deer..... Alberta.	79 20	71 00		3 00
Downing.....	Victoria..... Alberta.	59 32	50 00	4 00	
Dow Settlement.....	York..... N.B.	31 15	50 00		
Dowville.....	York..... N.B.	42 07	50 00		
Doyle.....	Pontiac..... Q.	22 00	50 00		
f Doyles.....	Kent, W.R..... O.		16 71		
Doyles Brook.....	Northumberland..... N.B.	14 00	50 00		
Doyle Settlement.....	Restigouche..... N.B.	16 00	50 00	3 00	
g Dragon.....	Vaudreuil..... Q.	69 00	37 50		
Drifting River.....	Dauphin..... Man.	42 00	50 00		
Drew Station.....	Wellington, N.R..... O.	102 66	58 50		3 00
Driftwood.....	Algoma, E.R..... O.	33 74	50 00		
Driver.....	Battleford..... Sask.	157 56	51 00		6 00
Drobot.....	McKenzie..... Sask.	30 00	50 00		
h Drolet.....	Beauce..... Q.	16 00	12 50		
Dropmore.....	Marquette..... Man.	261 30	i 130 00		13 00
Droxford.....	Moosejaw..... Sask.	141 85	51 00	6 00	6 00
Drumhead.....	Guysboro..... N.S.	157 30	61 00		6 00
Drummond.....	Victoria..... N.B.	22 00	50 00		
Drummondville.....	Richmond..... N.S.	43 50	50 00	6 00	
e Drumquin.....	Halton..... O.		8 37		
a Drummond Creek.....	Battleford..... Sask.	10 00	20 79		
Dry Fork.....	Macleod..... Alberta.	147 25	50 00		
Dry River.....	Souris..... Man.	106 75	63 00		6 00
Daugh.....	Edmonton..... Alberta.	25 00	50 00		
Dublin Bay.....	Dauphin..... Man.	11 00	50 00		
Dublin Shore.....	Lunenburg..... N.S.	105 00	56 00		6 00
Dubaque.....	Kent, W.R..... O.	66 35	50 00		
f Duck Cove.....	St. John..... N.B.	17 12	30 00		
Duck Range.....	Yale-Cariboo..... B.C.	12 50	50 00		
Duck Mountain.....	Dauphin..... Man.	31 25	50 00		
Dudley.....	Muskoka..... O.	106 20	52 00		6 00
Dudswell Junction.....	Richmond & Wolfe..... P.Q.	63 00	50 00		
Dufaultville.....	Rimouski..... P.Q.	32 00	50 00		
y Dufed.....	Dauphin..... Man.	12 50	33 28		
Duff.....	Saltcoats..... Sask.	274 65	m 177 50		19 00
Dufferin.....	Sunbury & Queens..... N.B.	10 00	50 00		
Dufferin Mines.....	Halifax..... N.S.	19 95	50 00		
Dufour.....	Charlevoix..... P.Q.	18 70	k 68 00		
Dufourville.....	Kent..... N.B.	25 00	50 00		
Dufresne.....	Provencher..... Man.	45 70	50 00		

a Opened 1-11-14.

b Opened 1-1-15.

c Closed 26-10-14.

d Opened 1-7-14.

e Closed 1-6-14.

f Closed 1-7-14.

g Including \$5.35 night allowance.

h Including \$18 night allowance.

i Including \$28 night allowance.

j Opened 1-8-14.

k Including \$18 night allowance.

l Summer office.

m Including \$12.50 night allowance.

APPENDIX D—Continued.

NON-ACCOUNTING Post Offices—Revenue, Salaries and Allowances—Continued.

Name of Post Office.	Electoral District.	Revenue.	Salary (based on revenue of previous year).		Forward Allow- ance.	Rent Allow- ance.
			\$ cts.	\$ cts.		
Dufrost	Provencher Man	86 00	54 00	32 00	6 00	
Dufton	Moosejaw Sask	21 00	50 00			
Dugald	Selkirk Man	254 60	134 00		13 00	
Dugas	Gloucester N.B	29 00	50 00			
Duguayville	Gloucester N.B	11 00	50 00			
Duhamel	Labelle P.Q	83 96	50 00			
Duke	Qu'Appelle Sask	32 97	50 00			
Dumas	Assa Sask	279 17	167 50	16 00	16 00	
Dumbarton Station	Charlotte N.B	68 00	50 00			
Dumblane	Bruce, N.R. O	42 25	50 00			
Dumfries	York N.B	89 40	57 00		6 00	
Dumoine	Pontiac P.Q	46 70	50 00	18 00		
Dunakeyn	Inverness N.S	31 00	50 00			
Dunallen	Souris Man	40 00	50 00			
Dunany	Argenteuil P.Q	33 00	50 00			
Dunbar Heights	City of Vancouver B.C	473 00	50 00			
Dunboyne	Elgin, E.R. O	206 76	50 00			
Duncan	Lunenburg N.S	71 00	50 00			
a Duncan Lake	Nipissing O		27 04			
Duncan Cove	Halifax N.S	15 90	50 00			
Duncan Station	Drum'd & Arthab'ka P.Q	87 00	50 00	10 00		
Dundas	Kent N.B	31 80	50 00			
b Dundas	Kings P.E.I	69 74	59 75		3 75	
Dundee	Restigouche N.B	10 00	50 00			
Dundee	Selkirk Man	39 94	50 00			
Dundee	Richmond N.S	8 00	50 00			
c Dundela	Dundas O	21 27	41 28		4 00	
Dundonald	Northumberland, E.R. O	138 10	63 50		6 00	
Dumedit	Simcoe, N.R. O	114 20	60 00	6 67	6 00	
Dumelm	Moosejaw Sask	75 60	71 00		6 00	
Dungloe	Moosejaw Sask	36 10	50 00			
d Dunkeld	Bruce, S.R. O		12 50			
Dunkerron	Simcoe, S.R. O	32 25	50 00			
Dunkin	Drome P.Q	109 00	83 00		6 00	
Dunkirk	Moosejaw Sask	459 75	156 00	2 00	19 00	
Dunleath	Mackenzie Sask	2 00	50 00			
Dunlop	Huron, W.R. O	128 00	65 50		6 00	
Dunlop	Gloucester N.B	12 95	50 00			
Dunmaglass	Antigonishe N.S	10 00	50 00	4 00		
Dunmore	Antigonishe N.S	21 00	50 00			
f Dunmore	Renfrew, N.R. O	11 77	17 40		2 00	
Dunn	Strathcona Alberta	219 25	76 00	9 25	6 00	
Dunnet	Nipissing O	48 80	50 00			
Dunn's Valley	Algoma, E.R. O	87 18	50 00			
Dunraven	Pontiac P.Q	125 80	60 00	4 00	6 00	
g Dunstan	Lisgar Man	5 30	27 03			
Dunvegan	Edmonton Alberta	55 80	50 00			
Dunvegan	Inverness N.S	90 10	66 00	16 00		
Duvey's Corner	Westmoreland N.B	120 00	50 50		3 00	
Duplin	Richmond & Wolfe P.Q	27 27	50 00			
Dupuis	Assa Sask	32 95	50 00	4 00		
Durham Centre	Restigouche N.B	346 00	265 00		25 00	
Durien	New Westminster B.C	41 00	50 00			
Durocher	Chicoutimi & Sag'nay P.Q	15 30	50 00			
i Dussault	Dorchester P.Q	3 80	5 08			
Dusseldorf	Edmonton Alberta	177 35	115 00	42 00	6 00	
Dutch Brook	South Cape Breton N.S	13 60	50 00			

a Closed temporary 15-10-14. b Closed 1-11-14. c Closed 30-11-14. d Closed 1-7-14. e In-
cluding \$20 night allowance. f Closed 1-8-14. g Closed 15-10-14. j Closed 7-5-14. i Including
\$30 night allowance. h Including \$16 night allowance.

APPENDIX D—Continued.

NON-ACCOUNTING Post Offices—Revenue, Salaries and Allowances—Continued.

Name of Post Office	Electoral District.	Revenue.	Salary (based on revenue of previous year).		Forward Allow- ance.	Rent Allow- ance.
			\$ cts.	\$ cts.		
Dutch Settlement.....	Halifax..... N.S.	39 00	50 00			
Dutch Village.....	Halifax..... N.S.	1	1			
<i>c</i> Duthill.....	Lambton, W.R..... O		4 12			
<i>g</i> Duvat Road.....	Prince..... P.E.I.	22 25	22 55			
Dwyer Hill.....	Carleton..... O	44 92	61 00		3 00	
Dyer's Bay.....	Bruce, N.R..... O	115 10	78 00		6 00	
Dyment.....	Thunder B. & Rainy R. O	62 30	50 00			
Dynevor.....	Selkirk..... Man.	18 00	50 00			
LADY						
.....	Simcoe, E.R..... O	139 20	82 00		6 00	
Eagle Bay.....	Yale Cariboo..... B.C.	45 60	50 00			
Eagle Butte.....	Medicine Hat..... Alberta	163 12	80 00		6 00	
Eagle Head.....	Shelburne & Queens..... N.S.	55 00	50 00			
Eagle Hill.....	Red Deer..... Alberta	155 30	90 00	6 00	6 00	
Eagle Lake.....	Parry Sound..... O	12 35	50 00			
Eakindale.....	Saltcoats..... Sask	21 00	50 00			
Eardley.....	Wright..... P.Q.	77 14	69 00		3 00	
<i>e</i> Ear Hill.....	Battleford..... Sask		2 74			
Earlie.....	Strathcona..... Alberta	36 00	50 00			
Earlville.....	Red Deer..... Alberta	47 65	50 00			
Earling.....	Strathcona..... Alberta	47 65	50 00			
Earlwood.....	Qu'Appelle..... Sask	21 50	50 00			
<i>b</i> Earlstone.....	Medicine Hat..... Alberta	111 18	48 07			
Earncliffe.....	Dufferin..... O	19 25	50 00			
<i>f</i> Earncliffe.....	Queens..... P.E.I.	12 65	18 75			
Earville.....	Red Deer..... Alberta	26 00	50 00			
East Advocate.....	Cumberland..... N.S.	60 00	50 00			
East Aldfield.....	Pontiac..... P.Q.	65 77	50 00			
East Amherst.....	Cumberland..... N.S.	124 50	56 00		6 00	
East Arlington.....	Annapolis..... N.S.	7 00	50 00			
East Arrow Park.....	Kootenay..... B.C.	76 50	50 00			
East Baltic.....	Kings..... P.E.I.	225 25	91 50		11 25	
East Bay.....	Dauphin..... Man	122 80	52 00	46 66	6 00	
East Bay.....	Cape Breton South..... N.S.	107 00	53 00	32 00	6 00	
East Bay, north side.....	Cape Breton North and Victoria..... N.S.	26 25	50 00			
East Bideford.....	Prince..... P.E.I.	38 50	50 00			
<i>h</i> Eastbourne.....	York, N.R..... Ont		15 00			
Eastbourne.....	Saskatoon..... Sask	5 00	50 00			
East Branch.....	Megantic..... P.Q.	15 00	50 00			
East Branch River John.....	Pictou..... N.S.	14 00	50 00			
East Brenton.....	Yarmouth..... N.S.	19 00	50 00			
East Brighton.....	Carleton..... N.B.	23 44	50 00			
Eastbrook.....	Moosejaw..... Sask	86 50	68 00		6 00	
East Brookville.....	Cumberland..... N.S.	25 00	50 00			
Eastburg.....	Edmonton..... Alberta	126 81	57 00		6 00	
East Centreville.....	Carleton..... N.B.	41 99	50 00			
East Chebogue.....	Yarmouth..... N.S.	36 10	50 00			
East Chezzetook.....	Halifax..... N.S.	127 00	63 00	8 00	6 00	
<i>d</i> East Clifford.....	Lunenburg..... N.S.	16 00	29 16			
<i>a</i> East Clover Bar.....	Victoria..... Alberta	38 45	41 81			
East Dover.....	Halifax..... N.S.	55 00	50 00			
East Earlstown.....	Colchester..... N.S.	55 95	50 00			
Eastern Passage.....	Halifax..... N.S.	73 40	56 00	4 00	6 00	
East Erinville.....	Guysborough..... N.S.	65 70	50 00	4 00		
Eastern Points.....	Lunenburg..... N.S.	39 55	50 00			
East Ferry.....	Digby..... N.S.	56 90	50 00			

a Closed 1-2-15.*b* Opened 15-4-14.*c* Closed 1-5-14.*d* Opened 1-9-14.*e* Closed 20-4-14.*f* Closed 16-8-14.*g* Closed 13-9-14.*h* Summer office.*i* For revenue, etc., see Appendix C under

Halifax sub-offices.

SESSIONAL PAPER No. 24

APPENDIX D—Continued.

NON-ACCOUNTING Post Offices—Revenue, Salaries and Allowances—Continued.

Name of Post Office.	Electoral District.	Revenue.	Salary (based on revenue of previous year)	Forward Allow- ance.	Rent Allow- ance.
		\$ cts.	\$ cts.	\$ cts.	\$ cts.
East Folly Mountain	Colchester. N.S.	46 18	50 00		
East Fraserville	Cumberland. N.S.	41 70	50 00		
East Galloway	Kent N.B.	7 06	50 00		
Eastgate	Edmonton Alberta	25 48	50 00		
East Glassville	Carleton N.B.	43 45	50 00		
East Hall's Harbour Road	King N.S.	30 00	50 00		
East Hungerford	Hastings, E.R. O	14 00	50 00		
East Inglisville	Annapolis N.S.	17 00	45 70		
East Jeddore	Halifax N.S.	148 50	64 00		6 00
East Kelowna	Yale-Cariboo B.C.	74 60	79 00		6 00
East Kemptville	Yarmouth N.S.	43 25	50 00		
East Kildonan	Selkirk Man	191 80	50 00		
Eastlake	Inverness N.S.	10 00	50 00		
East Leicester	Cumberland N.S.	127 50	50 00		
Eastleigh	Moosejaw Sask	22 16	50 00		
East Linden	Cumberland N.S.		4 16		
East Linton	Grey, N.R. O	39 00	50 00		
East Margarec	Inverness N.S.	110 50	59 00		6 00
East Mines Station	Colchester N.S.	141 98	d 98 00		6 00
East Mountain	Colchester N.S.	13 00	50 00		
East New Annan	Colchester N.S.	31 15	50 00		
East Oakland	Brant O	53 15	50 00		
East Oxford	Grenville O	1 16	13 58		
East Portapique	Colchester N.S.	25 00	50 00		
East Port Madway	Shelburne & Queen N.S.	113 00	55 00		6 00
East River Point	Lunenburg N.S.	77 10	50 00		
East River, St. Mary's	Pictou N.S.	109 00	f 67 00	4 00	6 00
East River, Sheet Harbour	Halifax N.S.	67 00	j 71 50		3 00
East Riverside	Kings & Albert N.B.	46 00	50 00		
East Rogerville	Northumberland N.B.	57 00	50 00		
East Roman Valley	Guyssborough N.S.	48 00	50 00		
East Sable River	Shelburne & Queens N.S.	58 78	50 00		
East Scotch Settlement	Kings & Albert N.B.	30 50	50 00		
East Side Port L'Ébert	Shelburne & Queens N.S.	49 90	50 00		
East Side of Ragged Island	Shelburne & Queens N.S.	64 00	50 00		
East Sooko	Nanaimo B.C.	37 50	50 00		
East Southampton	Cumberland N.S.	112 35	55 00	5 00	6 00
East Uniacke	Hants N.S.	45 00	50 00		
Eastville	Colchester N.S.	121 65	64 00		6 00
East Wallace	Cumberland N.S.	32 00	50 00		
East Walton	Hants N.S.	19 00	50 00		
East Waterville	York N.B.	26 00	50 00		
Eastway	Macleod Alberta	151 95	50 00		
East Wentworth	Cumberland N.S.	156 10	87 00		6 00
Eaton	Compton Q.	228 56	101 00		9 50
Eatonville	Cumberland N.S.	2 00	50 00		
Fibisfleet	Prince P.E.I.	35 60	50 00		
Ebenezer Valley	MacKenzie Sask	74 70	50 00		
Eberts	Kent, E.R. O	211 25	81 00		6 00
EBordale	Grey, S.R. O		4 52		50
Eboulements Centre	Charlevoix Q.	49 35	50 00		
Eboulements East	Charlevoix Q.	31 00	41 62		
Echo	Moosejaw Sask	51 00	50 00		
Echohill	Edmonton Alberta	58 00	37 50		
Echo-Lake	Frontenac O	35 40	50 00		
Echo Vale	Compton Q.	40 20	50 00		
Economy Point	Colchester N.S.	116 28	f 67 00		6 00

a Closed 1-3-15. b Closed 1-5-14. c Closed 15-7-14. d Including \$25 night allowance.
 e Closed 1-5-14. f Opened 1-6-14. g Opened 1-7-14. j Including \$13.50 arrears. i Including \$12
 night allowance.

APPENDIX D—Continued.

NON-ACCOUNTING Post Offices—Revenue, Salaries and Allowances—Continued.

Name of Post Office.	Electoral District.	Revenue.	Salary (based on revenue of previous year).	Forward Allow- ance.	Rent Allow- ance.
		\$ cts.	\$ cts.	\$ cts.	\$ cts.
Ecum Secum.....	Guysborough..... N.S.	162 91	97 00		6 00
Ecum Secum Bridge.....	Halifax..... N.S.	187 75	96 00	4 00	9 50
Eddleston.....	Humboldt..... Sask	7 87	50 00		
Eddy.....	Algoma, F.R..... O	199 40	d 175 00		j 19 50
Eddyside.....	Moosejaw..... Sask	53 50	50 00		
n Eddyston.....	Northumberland, W.R.O	33 27	37 50		
Eden.....	Elgin, D.E..... O	235 89	e 150 50		13 00
Eden Grove.....	Bruce, D.S..... O	184 14	f 144 00		13 00
Edenbridge.....	Prince Albert..... Sask	91 75	50 00		
Edenkillie.....	Regina..... Sask	28 25	50 00		
Eden Lake.....	Pictou..... N.S.	34 00	62 00		
Eden Mills.....	Wellington, S.R..... O	149 93	90 50		6 00
Edgar.....	Simcoe, N.R..... O	135 57	96 00		6 00
Edgar Mills.....	Essex, S.R..... O	13 95	21 66		
o Edgell.....	Moose Jaw..... Sask	35 60	45 87		
Edgett's Landing.....	Kings & Albert..... N.B.	309 00	136 00		13 00
Edgewater.....	Kootenay..... B.C.	207 20	54 00		6 00
Edina.....	Argenteuil..... P.Q.	49 50	50 00		
Edmondville.....	Lotbiniere..... P.Q.	86 10	f 62 00		
Edmonton Sub-office No. 4.....	Edmonton..... Alberta	i	i		
Edmonton Sub-office No. 5.....	Edmonton..... Alberta	i	i		
Edmonton Sub-office No. 6.....	Edmonton..... Alberta	i	i		
Edmore.....	Humboldt..... Sask	29 00	50 00		
Edward.....	Victoria..... Alberta	66 53	50 00	3 83	
Edwards-Point.....	Selkirk..... M	54 57	50 00		
Edwardsville.....	South Cape Breton..... N.S.	16 00	50 00		
Edwell.....	Red Deer..... Alberta	88 81	53 00		6 00
Edwin.....	Portage la Prairie..... M	83 71	53 00		3 00
Edy's Mills.....	Lambton, W.R..... O	107 00	70 00		6 00
Eel Brook.....	Yarmouth..... N.S.	254 55	p 151 00	4 00	13 00
Eel Cove.....	North Cape Breton and Victoria..... N.S.	17 00	50 00	8 00	
Eel River Bridge.....	Northumberland..... N.B.	85 20	50 00		
a Eel River Lake.....	York..... N.B.	2 92	33 28		
o Effingham.....	Welland..... O	63 00	m 43 26		6 00
Egan Creek.....	Hastings, E.R..... O	29 50	50 00		
Egg Island.....	Chicoutimi & Sague..... P.Q.	14 14	q 00 00		
Egg Lake.....	Edmonton..... Alberta	15 25	50 00		
Eglise St. Pierre les Beccquets.....	Nicolet..... P.Q.	88 00	50 00		
Edmondville.....	Huron, S.R..... O	230 00	138 00		13 00
Egmont Bay.....	Prince..... P.E.I.	26 20	50 00		
Egremont.....	Edmonton..... Alberta	109 50	50 00	8 00	
Egypte.....	Shefford..... P.Q.	36 00	50 00		
Eigenheim.....	Humboldt..... Sask	13 00	50 00		
Eight Island Lake.....	Guysborough..... N.S.	34 00	50 00		
Eldon.....	Saskatoon..... Sask	8 90	50 00		
Elardee.....	Moosejaw..... Sask	78 95	50 00		
b Elba.....	Dufferin..... O	6 00	37 50		
Elbourne.....	Humboldt..... Sask	25 00	50 00		
Elbow River.....	Calgary..... Alberta	29 84	50 00		
Elcan.....	Medicine Hat..... Alberta	116 20	86 00		6 00
l Elder.....	Dufferin..... O		4 12		
e Eldersley.....	Prince Albert..... Sask	62 00	37 50		
Elder's Mills.....	York, C.R..... O	75 10	50 00		
Eldon Station.....	Victoria & Haliburton O	145 10	83 00		6 00

a Closed 1-12-14. b Closed 1-1-15. c Opened 1-7-14. d Including \$25 arrears. e Including \$12 night allowance. f Including \$20 night allowance. g Including \$10 night allowance. h Including \$13.50 night allowance. i For revenue, etc., see Appendix C under Edmonton sub-offices. j Including \$6.50 arrears. k Closed 1-5-14. l Closed 14-8-14. m Including \$8 night allowance. n Closed 1-1-15. o Opened 1-5-14. p Including \$18 night allowance.

APPENDIX D—Continued.

NON-ACCOUNTING Post Offices—Revenue, Salaries and Allowances—Continued.

Name of Post Office.	Electoral District.	Revenue.		Salary (based on revenue of previous year).		Forward Allowance.		Rent Allowance.	
		\$	cts.	\$	cts.	\$	cts.	\$	cts.
Eldorena	Victoria, Alberta	22	50	50	00				
Electric	Kent, W.R. O	82	80	50	00				
/Elford	Essex, S.R. O			12	30				
Elgin House	Muskoka, O	435	00	218	00			25	00
Elgin Mills	York, C.R. O	145	00	73	00			6	00
Elgin Road	L'Islet, P.Q.	65	86	61	86				
Elia	York, S.R. O	67	73	50	00				
Elizabeth Bay	Algoma, E.R. O	20	10	50	00				
Elizabethville	Durham, O	202	89	122	50			13	00
Elk Prairie	Kootenay, B.C.	23	55	50	00				
Elk Ranch	Dauphin, Man	39	30	50	00				
Elkton	Red Deer, Alberta	82	25	50	00	12	00		
Elkwater	Medicine Hat, Alberta	148	00	83	00			6	00
Ellaton	Norfolk, O	28	96	50	00				
Ellerslie	Strathcona, Alberta	46	63	50	00				
Elferslie Station	Prince, P.E.I.	349	50	142	00	2	00	13	00
Ellesmere	York, C.R. C	70	00	50	00				
Elliott's Corners	Simcoo, E.R. O	15	30	50	00				
Ellyott's Mills	Queens, P.K.I.	2	00	25	00				
Ellisboro	Qu'Appelle, Sask	201	00	104	00			9	50
Ellison	Yale-Cariboo, B.C.	90	65	55	00			6	00
Ellwood	Russell, O	59	20	50	00				
Elma	Dundas, O	128	50	79	00			6	00
Elmartha	Moosejaw, Sask	16	00	50	00				
Elmbank	Peel, O	51	63	50	00				
Elm Brook	Prince Edward, O	50	55	50	00				
Elmcroft	Charlotte, N.B.	10	00	50	00				
Elmfield	Pictou, N.S.	15	00	50	00				
Elm Grove	Provencher, M	43	64	50	00				
Elmhedge	Grey, N.R., O	18	00	50	00				
Elm Hill	Sunbury & Queens, N.B.	29	30	50	00				
Elmhurst	Kings & Albert, N.B.	50	00	50	00				
Elmira	Kings, P.E.I.	297	95	108	00			6	00
Elmore	Assa, Sask	89	50	60	00			6	00
Elmsdale	Prince, P.E.I.	363	15	184	00	8	00	10	00
Elmside	Pontiac, P.Q.	188	96	88	00			6	00
Elm Springs	Moosejaw, Sask	59	29	65	00			6	00
Elmstead	Essex, N.R., O	109	19	50	00				
Elmsvale	Halifax, N.S.	106	05	70	00			6	00
Elmsville	Charlotte, N.B.	168	22	68	00			6	00
Elm Tres	Frontenac, O	85	50	50	00				
Elsie	Victoria & Haliburton, O	21	00	50	00				
Elsinore	Bruce, N.R., O	72	30	50	00				
Elton	Brandon, M	25	00	50	00				
Elswick	Assa, Sask	39	20	57	33				
Elysee	Chic. & Sag'y, P.Q.	30	00	50	00				
Elzevir	Hastings, E.R., O	38	00	50	00				
Emard	Beauharnois, P.Q.	3	00	50	00				
Embersom	Muskoka, O	10	00	50	00				
Emerald	Lennox & Addington, O	180	00	76	00			6	00
Emerald	Inverness, N.S.	8	00	50	00				
Emerson	Kent, N.B.	54	60	50	00				
Emsville	Selkirk, M	19	10	50	00				
Emileville	Bagot, P.Q.	95	00	53	00			6	00
Emmett	Renfrew, S.R., O	22	16	42	63				
Empire	Haldimand, O	5	39	16	71				
Emyvale	Queens, P.E.I.	34	85	42	63				

a Closed 6-2-15. b Closed 1-10-14. c Including \$25 night allowance. d Including \$20 night allowance. e Including \$7.33 night allowance. f Closed 1-7-14. g Including \$11.86 night allowance. h Closed 1-8-14. i Summer Office. j Closed 6-2-15.

APPENDIX D—Continued.

NON-ACCOUNTING Post Offices—Revenue, Salaries and Allowances—Continued.

Name of Post Office.	Electoral District.	Revenue.		Salary (based on revenue of previous year).	Forward Allow- ance.	Rent Allow- ance.
		\$	cts.	\$	cts.	\$
Enchant.....	Medicine Hat.....	Alta	125 50	60 00		6 00
e Endako.....	Comox-Atlin.....	B. C.	228 23	67 00		3 50
Endiang.....	Red Deer.....	Alberta	163 03	97 00		6 00
Endon.....	Medicine Hat.....	Alberta	199 65	80 00		6 00
b End of Steel G.T.P. West.....	Yale Cariboo.....	B. C.	658 77	239 00		68 72
c Enfield.....	Durham.....	O.	14 35	25 00		
Englewood.....	Battleford.....	Sask.	80 20	50 00		
English.....	Thunder B. & R. River.....	O.	86 22	50 00		
English Corner.....	Halifax.....	N. S.	45 80	160 00		
Enid.....	Humboldt.....	Sask.	20 20	50 00		
Enilda.....	Edmonton.....	Alberta	10 00	50 00		
Ennis.....	Simcoe, S. R.....	O.	10 00	50 00		
Ennishore.....	Victoria.....	N. E.	61 88	50 00		
Enniskillen Station.....	Sunbury & Queens.....	N. B.	167 35	75 00	12 00	6 00
Enon.....	South Cape Breton.....	N. S.	18 00	50 00		
o Entreleac.....	Tetreboune.....	P. Q.	119 00	72 00		6 00
Ensign.....	Macleod.....	Alberta	187 00	76 00		6 00
Enleigh.....	Red Deer.....	Alberta	173 18	88 00	20 00	6 00
a Entrance.....	Edmonton.....	Alberta	28 44	12 50		
Entry Island.....	Gaspé.....	P. Q.	18 00	50 00		
Epping.....	Grey, E. R.....	O.	18 05	50 00	26 00	
Epsom.....	Ontario, S. R.....	O.	50 30	50 00		
Eranosa.....	Wellington, S. R.....	O.	160 00	85 00		6 00
f Erbsville.....	Waterloo, N. R.....	O.		4 16		
g Erie.....	Haldimand.....	O.	7 13	12 75		1 50
Erieau.....	Kent, W. R.....	O.	266 51	121 00		13 00
Erie Beach.....	Welland.....	O.	143 00	72 00		6 00
o Erie View.....	Norfolk.....	O.	109 83	64 02	12 55	7 94
Erinview.....	Macdonald.....	M.	17 60	50 00		
Erinview Station.....	Macdonald.....	M.	100 70	50 00	3 75	
Erie.....	Richmond & Wolfe.....	P. Q.	39 50	50 00		
Ermine.....	Battleford.....	Sask.	143 30	100 00	15 00	9 50
Ernsted.....	Edmonton.....	Alberta	69 00	100 50		9 50
Errington.....	Comox Atlin.....	B. C.	69 53	50 00		
Escourt.....	Témiscouata.....	P. Q.	69 52	50 00		
Escuminac.....	Northumberland.....	N. B.	44 50	50 00		
Escuminac Flats.....	Bonaventure.....	P. Q.	50 42	50 00		
Escuminac Nord.....	Bonaventure.....	P. Q.	36 00	50 00		
Esdraeion.....	Carleton.....	N. B.	50 00	50 00		
Eek.....	Humboldt.....	Sask.	143 50	65 00		6 00
Eskasoni.....	North Cape Breton & Vic- toria.....	N. S.	39 50	50 00		
Eskasoni Chapel.....	North Cape Breton & Vic- toria.....	N. S.	20 00	50 00		
Eskbank.....	Moosejaw.....	Sask.	122 50	50 00		
Esmonde.....	Renfrew, S. R.....	O.	20 30	50 00		
Esperance.....	Humboldt.....	Sask.	25 50	50 00		
Esquising.....	Halton.....	O.	133 20	89 50		6 00
Essex.....	Inverness.....	N. S.	8 00	50 00		
m Essondale.....	New Westminster.....	B. C.	200 00			
Essonville.....	Victoria & Haliburton.....	O.	53 70	160 00		
l Esther.....	Red Deer.....	Alberta	30 87	41 02		
Estunere.....	North Cape Breton & Vic- toria.....	N. S.	69 30	50 00		
Eston.....	Moosejaw.....	Sask.	195 10	50 00		
Estuary.....	Moosejaw.....	Sask.	84 75	50 00		

a Opened 1-1-15.

b Closed 1-11-14.

c Closed 30-9-14.

e Endako changed to Stelloco, and a new

post office opened under name Endako.

f Closed 1-7-14.

g Closed 14-8-14.

j Including \$12 night allowance.

k Including \$10 night allowance.

l Opened 1-6-14.

od 1-10-14.

o Summer Office.

m Open-

SESSIONAL PAPER No. 24

APPENDIX D—Continued.

NON-ACCOUNTING Post Offices—Revenue, Salaries and Allowances—Continued.

Name of Post Office.	Electoral District.	Revenue.	Salary (based on revenue of previous year).	Forward Allow- ance.	Rent Allow- ance.
		\$ cts.	\$ cts.	\$ cts.	\$ cts.
Etang des Caps.....	Gaspé..... P.Q.	12 50	50 00		
Ethelton.....	Prince Albert..... Sask	39 50	73 00		8 00
Ethelwyn.....	Victoria..... Alberta	52 00	50 00		
Ethunuir.....	Battleford..... Sask	29 10	50 00	8 00	
Etna.....	Kings..... N.S.	14 00	50 00		
Etobicoke.....	York, C.R..... O	44 75	50 00		
Etrick.....	Middlesex, E.R..... O	93 50	50 00	12 00	
Ettyville.....	Russell..... O	34 70	50 00		
Etwell.....	Muskoka..... O	71 96	50 00		
Eunice.....	Edmonton..... Alberta	121 31	56 00		6 00
Eustis.....	Sherbrooke..... Q	325 00	135 00		13 00
Evandale.....	Kings & Albert..... N.B.	68 00	50 00		
Evangeline.....	Westmoreland..... N.B.	12 00	50 00		
Evans.....	Sunbury & Queens..... N.B.	50 00	50 00		
Evans Creek.....	Kootenay..... B.C.	8 75	25 00		
Evanston.....	Richmond..... N.S.	37 00	50 00		
Evansville.....	Algoma, E.R..... O	69 35	50 00	4 00	
Evanturel.....	Prescott..... O	28 11	46 52		
Everard.....	Thunder Bay & Rainy River..... O	109 60	50 00		
Everland.....	Medicine Hat..... Alberta	13 50	50 00		
Everett.....	Victoria..... N.B.	69 50	50 00		
Evergreen.....	Red Deer..... Alberta	53 99	50 00		
Eversley.....	York, N.R..... O	147 70	62 00		6 00
Ewan.....	Peterborough, W.R..... O	24 70	50 00		
Ewelme.....	Macleod..... Alberta	13 00	50 00		
Ewing.....	Red Deer..... Alberta	17 83	50 00		
Ewings Landing.....	Yale-Cariboo..... B.C.	224 20	101 50		9 50
Excelsior.....	Edmonton..... Alberta	10 00	50 00		
Excelsior.....	Algoma, E.R..... O	53 20	50 00		
Exmoor.....	Northumberland..... N.B.	10 00	50 00		
Extension.....	Nanaimo..... B.C.	222 95	134 00		13 00
Eye Hill.....	Red Deer..... Alberta	78 50	50 00		
Eye.....	Moose Jaw..... Sask	23 00	33 28		
Fairford.....	Québec..... Q	14 00	50 00		
Fairacres.....	Medicine Hat..... Alberta	41 04	50 00	10 50	
Fairdale.....	Moose Jaw..... Sask	22 40	50 00		
Fairfield.....	St. John..... N.B.	59 50	50 00		
Fairford.....	Dauphin..... M	220 93	d 179 34		13 00
Fairhall.....	Souris..... M	16 44	50 00		
Fairhaven.....	Charlotte..... N.B.	131 90	68 00	12 00	6 00
Fairholme.....	Parry Sound..... O	35 00	50 00	4 00	
Fairlawn.....	Regina..... Sask	22 30	50 00		
Fairmeade.....	Qu'Appelle..... Sask	74 20	50 00		
Fairmont.....	Antigonish..... N.S.	16 10	50 00		
Fairmont Springs.....	Kootenay..... B.C.	78 03	72 00		6 00
Fairmount.....	Grey, E.R..... O	59 00	50 00		
Fairmount Station.....	Moose Jaw..... Sask	215 56	f 149 79		13 00
Fair Vale.....	Kings & Albert..... N.B.	303 00	182 00		22 00
Fair Valley.....	Simcoe, E.R..... O	18 50	50 00		
Fairview Station.....	Halifax..... N.S.	436 75	169 00		19 00
Fairy dell.....	Edmonton..... Alberta	94 25	50 00		
Fairy Glen.....	Prince Albert..... Sask	54 40	50 00		
Fairy Hill.....	Regina..... Sask	55 45	50 00		
Faith.....	Medicine Hat..... Alberta	123 88	143 00		13 00
Father.....	Edmonton..... Alberta	120 80	50 00		

a Closed 30-9-14.

b Opened 1-8-14.

d Including \$44.34 night allowance.

f Including \$28.79

APPENDIX D—Continued.

NON-ACCOUNTING Post Offices—Revenue, Salaries and Allowances—Continued.

Name of Post Office.	Electoral District.	Revenue.	Salary (based on revenue of previous year).	Forward Allow- ance.	Rent Allow- ance.
		\$ cts.	\$ cts.	\$ cts.	\$ cts.
Falkenburg-Station.....	Muskoka.....	O 295 74	144 00	166 00	13 00
e Falkirk.....	Middlesex, N.R.....	O 4 60			50
Falkland.....	Halifax.....	N.S. 23 20	50 00		
Falkland.....	Yale Cariboo.....	B.C. 158 75	91 00		6 00
e Falkland Ridge.....	Annapolis.....	N.S. 31 26	28 50		3 00
Fallbrook.....	Lanark, S.R.....	O 182 00	90 00		6 00
d Fallowfield.....	Carleton.....	O 5 64	21 50		1 50
Fall River.....	Frontenac.....	O 23 00	50 00		
Falmouth.....	Hants.....	N.S. 128 20	67 00		6 00
Falton.....	Strathcona.....	Alberta 86 50	69 00		6 00
Fame Point.....	Gaspé.....	Q 98 50	50 00		
Faraday.....	Hastings, W.R.....	O 31 00	50 00		
e Farewell.....	Wellington, N.R.....	O 5 51			50
Farmerston.....	Carleton.....	N.B. 53 00	50 00		
e Farmingdale.....	Humboldt.....	Sask 57 70	50 00		
Farmington.....	Cumberland.....	N.S. 18 50	50 00		
Farm Point.....	Wright.....	Q 164 25	74 00		6 00
Farmville.....	Lunenburg.....	N.S. 3 00	50 00		
e Farndon.....	Missisquoi.....	Q 4 12			
Farrington Hill.....	Brantford.....	O f	f		
f Farrington.....	Th. Bay & Rainy Riv.....	O 11 30	10 25		
Fartown.....	Battleford.....	Sask 18 20	50 00		
a Fassifern.....	Glengarry.....	O 75 30	44 16		
Faucher.....	Bellechasse.....	P.Q. 60 00	50 00		
Fanquier.....	Algoma, E.R.....	P.Q. 87 00	50 00		
Fautaux.....	Drum'd & Arthabaska.....	Q 15 00	50 00		
Fauvel.....	Bonaventure.....	P.Q. 77 15	50 00		
b Fauxbourg.....	Lunenburg.....	N.S. 12 00	29 21		
Favor.....	Medicine Hat.....	Alberta 160 65	50 00		
k Fawcett.....	Edmonton.....	Alberta 10 00	4 30		
Fawcett Hill.....	Westmoreland.....	N.B. 15 30	50 00		
Fawn Lake.....	Edmonton.....	Alberta 86 70	54 00		6 00
Federal.....	Red Deer.....	Alberta 50 20	70 83		
Federalh.....	Edmonton.....	Alberta 52 00	50 00	8 00	
Feener's-Corner.....	Lunenburg.....	N.S. 22 00	50 00		
Felton.....	Russell.....	O 101 50	50 00		
Feltz South.....	Lunenburg.....	N.S. 47 00	50 00		
Fenaghvale.....	Prescott.....	O 38 50	50 00		
Fennell's.....	Simcoe, S.R.....	O 75 70	59 50		6 00
Fenner.....	Red Deer.....	Alberta 53 07	50 00		
Fenton.....	Prince Albert.....	Sask 73 65	60 50	22 00	6 00
Fenwick.....	Kings & Albert.....	N.B. 19 70	50 00		
a Fenwick.....	Cumberland.....	N.S. 11 00	33 28		
Ferleine.....	Moosejaw.....	Sask 54 60	50 00	6 00	
h Ferguson.....	Reufrew, S.R.....	O 4 75	6 30		
Ferguson's Falls.....	Lanark, S.R.....	O 15 00	50 00		
Ferguson Flats.....	Victoria.....	Alberta 77 49	50 00		
Ferguson's Lake.....	Richmond.....	N.S. 18 00	50 00	4 00	
Ferguson Manor.....	Restigouche.....	N.B. m 6 00			
Fergusonvale.....	Simcoe, N.R.....	O 42 20	50 00		
Ferland.....	Moosejaw.....	Sask 83 95	63 00	2 33	6 00
Ferme-Rouge.....	Labelle.....	P.Q. 21 83	50 00		
Fermount.....	Stunbury & Queens.....	N.B. 23 89	50 00		
Ferrioy.....	Frontenac.....	O 56 59	50 00		
e Fernbank.....	Pertli, N.R.....	O 2 10	4 12		
Ferndale.....	Kings & Albert.....	N.B. 8 00	50 00		
Fernstville.....	Berthier.....	P.Q. 91 90	50 00		

e Closed 1-5-14.

d Closed 1-7-14.

e Closed 1-10-14.

f For rev. see appendix C under

Brantford sub-office. a Closed 17-2-15.

b Closed 31-10-14.

i Closed 1-6-14.

l Including \$20.83

night allowance. h Closed 16-5-14.

k Opened 1-3-15.

m Credit in new office not yet in operation.

j Closed 15-4-14 re-opened 1-2-15.

SESSIONAL PAPER No. 24

APPENDIX D—Continued.

NON-ACCOUNTING Post Offices—Revenue, Salaries and Allowances—Continued.

Name of Post Office.	Electoral District.	Revenue.		Salary (based on revenue of previous year).		Forward Allowance.	Rept Allowance.
		\$	cts.	\$	cts.		
Pern Glen.....	Parry Sound.....	O	44 65	50 00			
Fernhill.....	Middlesex, N.R.....	O	10 00	14 59			1 00
Fernlee.....	Algoma, E.R.....	O	59 66	50 00			
Feruligh.....	Frontenac.....	O	52 43	50 00			
Fern Creek.....	Strathcona.....	Alberta	14 59	50 00			
Ferona.....	Nipissing.....	O	92 61	50 00			
Ferris.....	Sunbury & Queens.....	N.B.	46 00	50 00			
Ferron.....	Three Rivers et St. Maurice.....	P.Q.	25 00	50 00			
Ferrybank.....	Red Deer.....	Alberta	28 02	50 00			
Ferry Point.....	Red Deer.....	Alberta	123 25	80 00			6 00
Ferry Road.....	Northumberland.....	N.B.	61 00	50 00			
Fertile.....	Assa.....	Sask	33 35	50 00			
Fertility.....	Red Deer.....	Alberta	59 25	50 50			3 00
Fetherston.....	Parry Sound.....	O	43 45	50 00			
Feuille-d'Erable.....	Dorchester.....	P.Q.	130 50	d 62 00			
Fescue.....	Victoria.....	Alberta	59 08	45 87			
Fielding.....	Carleton.....	N.B.	34 72	50 00			
Field Petawawa.....	Renfrew, N.R.....	O					
Fieldville.....	Wright.....	Q	75 90	50 00			
Fife.....	Yale-Cariboo.....	B.C.	123 60	82 50			6 00
Fife Lake.....	Moosejaw.....	Sask	50 80	50 00			
Filiatrault.....	Moosejaw.....	Sask	137 50	84 00			6 00
Findlay.....	Brandon.....	Man	194 10	92 00			6 00
Finland.....	Thunder Bay and Rainy River.....		46 00	50 00			
Finlayson.....	North Cape Breton and Victoria.....	N.S.	10 00	50 00			
Fintona.....	Simcoe, S.R.....	O	2 50	12 50			
Fir Grove.....	Kings & Albert.....	N.B.	10 00	50 00			
Fir Grove.....	Dorchester.....	Q	38 05	50 00		4 00	
Fir Ridge.....	Prince Albert.....	Sask	15 00	50 00			
First South.....	Lunenburg.....	N.S.	56 00	50 00			
Firvale.....	Comox-Atlin.....	B.C.	41 50	50 00			
Fish Creek.....	Sask.....	Sask	35 00	50 00			
Fisher Branch.....	Dauphin.....	Man	205 34	75 00			6 00
Fisherman Bay.....	Comox-Atlin.....	B.C.	68 33	50 00			
Fisherman's Harbour.....	Guysborough.....	N.S.	52 85	50 00			
Fisher Home.....	Strathcona.....	Alberta	20 00	50 00		4 00	
Fisher Mill.....	Guysborough.....	N.S.	40 00	d 62 00			
Fisher River.....	Selkirk.....	Man	111 15	50 00			
Fisherton.....	Dauphin.....	Man	103 10	50 00			
Fishing Lake.....	Humboldt.....	Sask	22 00	50 00			
Fish Trap.....	Yale-Cariboo.....	B.C.	12 20	50 00			
Fitzmaurice.....	Qu'Appelle.....	Sask	11 01	50 00			
Five Fingers.....	Restigouche.....	N.B.	226 95	95 00			6 00
Five Mile River.....	Hants.....	N.S.	96 50	50 00			
Flacks.....	Battleford.....	Sask	22 50	50 00			
Flagstaff.....	Strathcona.....	Alberta		50 00			
Flagstone.....	Kootenay.....	B.C.	155 80	84 00			6 00
Flamboro Centre.....	Wentworth.....	O	89 60	50 00			6 00
Flat Creek.....	Edmonton.....	Alberta	100 50	50 00			
Flat Lake.....	Victoria.....	Alberta	97 61	50 00			6 00
Flatlands.....	Restigouche.....	N.B.	110 00	60 00		e 7 50	6 00
Flat River.....	Queens.....	P.E.I.	63 25	50 00			
Flaxland.....	Medicine Hat.....	Alberta	36 40	50 00			
Fliee Island.....	Portage la Prairie.....	Man	25 40	50 00			
Fleet.....	Red Deer.....	Alberta	193 50	e 105 00		2 66	6 00

b Opened 1-5-14.
arrears.

d Including \$12 night allowance.

c Closed 1-7-14.

e Including \$1.50

APPENDIX D—Continued.

NON-ACCOUNTING Post Offices—Revenue, Salaries and Allowances—Continued.

Name of Post Office.	Electoral District.	Revenue.	Salary	Forward	Rent
			(based on revenue of previous year.)	Allowance.	Allowance.
		\$ cts.	\$ cts.	\$ cts.	\$ cts.
Flett's Springs.....	Prince Albert..... Sask	95 00	76 50	14 00	6 00
Fletwode.....	Assa..... Sask	18 90	50 00		
Flood.....	Bonaventure..... Q	33 60	50 00		
Fleury.....	Chicoutimi & Sag'nay..... Q	61 88	50 00		
Flint.....	Thunder Bay and Rainy River..... O	155 30	52 00	4 00	6 00
Flodden.....	Richmond & Wolfe..... Q	52 00	50 00		
Flood.....	Yale-Cariboo..... B.C.	69 10	50 00		
Floral.....	Sask..... Sask	57 51	52 00		
Floraan.....	Medicine Hat..... Alberta	35 00	50 00		
a Flore.....	Chicoutimi & Sag'nay..... Q	13 87	41 62		
b Florze.....	Provencher..... M	10 00	29 16		
Flowerdale.....	Medicine Hat..... Alberta	98 50	63 50		6 00
Flowers' Cove.....	Sunbury & Queens..... N.B.	28 05	50 00		
Flower Station.....	Lanark, N.R..... O	174 55	72 00		6 00
Floyd.....	Kings & Albert..... N.B.	10 00	50 00		
Flynn.....	Gaspé..... P.Q.	18 70	50 00		
Foley.....	Selkirk..... M	46 79	50 00		
Foley Brook.....	Victoria..... N.B.	38 00	50 00		
Folkins.....	Kings & Albert..... N.B.	56 50	50 00	5 00	
Folly Lake.....	Colchester..... N.S.	156 12	89 00		6 00
Folly Mountain.....	Colchester..... N.S.	21 10	50 00		
Fonderie.....	Gaspé..... P.Q.	17 00	60 00		
Fontarabie.....	Maskinonge..... P.Q.	67 20	50 00		
Fontenelle.....	Gaspé..... P.Q.	116 66	64 00	4 00	6 00
Fontenoy.....	Richmond..... P.Q.	10 00	50 00		
Foote Corner.....	Yarmouth..... N.S.	41 50	50 00		
Forbes.....	Colchester..... N.S.	22 50	50 00		
Forbes Point.....	Shelburne & Queens..... N.S.	82 80	50 00		
f Forbesville.....	Victoria..... Alberta	13 00	45 87		
Ford.....	Mackenzie..... Sask	30 50	50 00		
Ford's Mills.....	Kent..... N.B.	106 00	54 00	5 00	3 00
d Fordyce.....	Huron, W.R..... O	20 05	33 28		
Foreman.....	Red Deer..... Alberta	33 75	50 00		
Forest Bank.....	Battleford..... Sask	45 00	50 00		
Forestburg.....	Strathcona..... Alberta	115 46	50 00		
Forest City.....	York..... N.B.	25 00	50 00		
Forester.....	Prince Albert..... Sask	83 90	52 00		3 00
Forest Farm.....	Qu'Appelle..... Sask	28 25	50 00		
Forest Glen.....	Inverness..... N.S.	18 00	50 00		
Forest Hall.....	Battleford..... Sask	22 50	50 00		
A Forest Hill.....	Guysborough..... N.S.	3 00			
Forest Hill.....	Kings & Albert..... N.B.	25 60	50 00		
Forest Home.....	Kings..... N.S.	17 00	60 00		
Forest Lawn.....	Calgary..... Alberta	42 74	50 00		
e Forest Lea.....	Renfrew, N.R..... O	11 14	32 07		
Forest Mills.....	Lennox & Addington..... O	82 60	77 50		6 00
m Forest Nook.....	Parry Sound..... O	325 00	163 00		19 00
Foreston.....	Carleton..... N.B.	153 62	64 00		6 00
Forestville.....	Norfolk..... O	171 25	108 00		13 00
Forfar.....	Leeds..... O	181 05	134 50		9 50
Forgan.....	Moosjaw..... Sask	208 92	50 00		
Forget.....	Russell..... O	34 00	50 00		
Forks.....	Sunbury & Queens..... N.B.	16 00	50 00	4 66	
Forks Baddeck.....	North Cape Breton and Victoria..... N.S.	49 70	50 00		
Formby.....	Battleford..... Sask	11 00	50 00		

a Opened 1-6-14. b Opened 1-9-14. c Including \$25 night allowance. d Closed 1-12-14.
e Closed 21-11-14. f Opened 1-5-14. g Including \$12 night allowance. i Including \$27.50 night allowance.
j Including \$10 night allowance. h Closed 1-4-14. m Summer Office. k Including 66 cents arrears.

APPENDIX D—Continued.

NON-ACCOUNTING Post Offices—Revenue, Salaries and Allowances—Continued.

Name of Post Office.	Electoral District.	Revenue.	Salary (based on revenue of previous year).		Forward Allowance.	Rent Allowance.
			\$	cts.		
Fort à la Corne	Prince Albert	Sask 60 50	50	00		
Fort Alexander	Selkirk	M 52 00	69	00		6 00
Fort Assiniboine	Edmonton	Alberta 42 40	50	00		
Fort Augustus	Queens	P. E. I. 37 60	50	00		
Fort Chipewyan	Victoria	Alberta 18 50	50	00		
Fort Ellice	Marquette	M 12 00	50	00		
Fortescue	Peterboro, W. R.	O 37 13	50	00		
Fortier	Two Mountains	P. Q. 40 00	50	00		
Fortier	Macdonald	M 287 14	127	50	4 00	13 00
Forties Settlement	Lunenburg	N. S. 88 00	59	00	75 82	6 00
Fort Lawrence	Cumberland	N. S. 93 20	50	00		
Fort Louisbourg	South Cape Breton	N. S. 57 10	50	00		
Fort McMurray	Victoria	Alberta 90 00	50	00		
Fort Pelly	Mackenzie	Sask 24 70	50	00		
Fort Providence	Mackenzie R. Dis	N. W. T. 75 22	50	00		
Fort Pitt	Battleford	Sask 183 10	79	00		6 00
Fort Resolution	N. W. T.	Alberta 49 40	50	00		
Fort St. John	Yale-Cariboo	B. C. 44 43	50	00	4 00	
Fort St. James	Yale-Cariboo	B. C. 74 35	57	00		4 00
Fort Simpson	Mackenzie	Alberta 49 40	50	00		
Fort Smith	Victoria	Alberta 35 20	55	00		3 00
Fortune	Battleford	Sask 50 45	50	00		
d Fortune Bridge	Kings	P. E. I. 7 20	20	83		
Fortune Cove	Prince	P. E. I. 51 00	50	00		
a e Fort Upper Martinière	Levis	P. Q. 15 99				
Fort Vermilion	Edmonton	Alberta 86 80	50	00		
Fort William	Pontiac	P. Q. 98 15	50	00		
Forty Mile	Yukon Territory	92 68	200	00		
Fossambault	Portneuf	P. Q. 9 50	50	00		
Fossmour	Moosejaw	Sask 25 10	50	00		
Fosston	Humboldt	Sask 81 75	50	00		
Fosterville	York	N. B. 100 15	54	50		3 00
Fountainstown	Red Deer	Alberta 2 00	50	00		
Fourchu	Richmond	N. S. 100 82	68	00	3 00	6 00
d Fournerville	Moosejaw	Sask 30 03	29	16		
Four Falls	Victoria	N. B. 127 00	84	00	8 00	6 00
Four Mile Brook	Pictou	N. S. 20 25	50	00		
Four Roads	Gloucester	N. B. 23 60	50	00		
Fourteen Island Lake	Terrebonne	P. Q. 78 25	50	00		
Fourteen Mile House	Halifax	N. S. 18 36	h 62	00		
f Fourth Line	Lambton, W. R.	O 9 25	29	21		
Fourways	Medicine Hat	Alberta 73 00	50	00		
Fowler's Corners	Peterborough, W. R.	O 74 28	59	50		6 00
Fox	Medicine Hat	Alberta 31 00	50	00		
Foxbury	Regina	Sask 23 81	50	00		
Fox Creek	Westmoreland	N. B. 211 00	157	00		19 00
Foxey	Algona, E. R.	O 32 85	50	00		
Fox Harbour	Cumberland	N. S. 32 00	50	00		
Fox Harbour Point	Cumberland	N. S. 37 40	50	00		
Fox Island Main	Guyssborough	N. S. 33 00	h 62	00		
Foxleigh	Regina	Sask 18 78	50	00		
Foxmead	Simcoe, E. R.	O 125 00	84	00		6 00
Fox Hills	Salteaux	Sask 17 90	50	00		
Fox Point	Lunenburg	N. S. 55 70	50	00		
Fox River	Cumberland	N. S. 233 03	h 149	00		13 00
Fox Valley	Moosejaw	Sask 141 92	31	00	28 00	6 00
Foymount	Renfrew, S. R.	O 20 45	50	00		
Fradetville	Bellechasse	P. Q. 23 42	g 65	00		

a Opened 2-10-14. e Closed 29-11-14. d Opened 1-9-14. g Including \$15 night allowance.
 h Including \$12 night allowance. b Closed 1-11-14. i Including \$1.82 arrears.

APPENDIX D—Continued.

NON-ACCOUNTING Post Offices—Revenue, Salaries and Allowances—Continued.

Name of Post Office.	Electoral District.	Revenue.	Salary	Forward Allowance.	Rent Allowance.
			(based on revenue of previous year).		
		\$ cts.	\$ cts.	\$ cts.	\$ cts.
Framboise	Richmond N.S.	72 00	50 00	5 00	
Framboise Intervale	Richmond N.S.	29 00	50 00		
Frammes	Saskatchewan M.	64 75	50 00		
a Francoeurville	Drum'd & Arthabaska P.Q.	5 91	29 21		
François, Lake	Comax-Atliu B.C.	174 81	50 00	2 66	
Frankburg	Macleod Alta	51 00	50 00		
b Franklake	Regina Sask	10 00	4 30		
Franktown	Lanark O.	104 88	65 00		3 00
Fraser Arm	New Westminster B.C.	30 00	50 00		
Fraserburg	Muskoka O.	30 00	50 00		
Fraser's Grant	Antigonishe N.S.	6 00	50 00		
Fraser's Mills	Antigonishe N.S.	44 00	50 00		
c Fraser's Point	Huntingdon P.Q.				
Fraser Ridge	Prescott O.	19 00	50 00		
Fraserstown	Yale-Cariboo B.C.	37 50	50 00		
Fraserston	Medicine Hat Alta	124 45	53 00		3 00
Fraxville	Lunenburg N.S.	12 70	50 00		
Frederickhouse	Algoma, E.R. O.	96 00	50 00		
Frederickton Road	Westmoreland N.B.	32 50	50 00		
c Freeborn	Perth, N.R. O.	30 00	37 50		
Freedale	Dauphin M.	121 00	56 00		6 00
Free Grant	Gloucester N.B.	15 50	50 00		
d Freeand	Prince P.E.I.	150 65	74 90		5 35
Freeman River	Edmonton Alta	19 15	50 00	4 00	
f Fremington	Moosejaw Sask	25 27	37 50		
Freemont	Battleford Sask	32 25	50 00		
French Bay	Bruce, N.R. O.	16 00	50 00		
French Cove	Richmond N.S.	21 00	50 00		
French Hill	Russell O.	44 95	50 00		
French Lake	Sunbury & Queens N.B.	56 13	50 00		
French River	Pictou N.S.	49 00	50 00	4 00	
French River	Queens P.E.I.	212 75	113 00		13 00
French Road	South Cape Breton N.S.	28 00	50 00		
Frenchvale	N. C. Breton & Vict. N.S.	9 00	50 00		
French Village	Queens P.E.I.	68 35	50 00		
French Village	Kings & Albert N.B.	27 00	50 00		
French Village	Halifax N.S.	187 75	g 120 00		9 50
Frenette	L'Islet P.Q.	9 00	50 00		
Freppel	L'Islet P.Q.	25 00	50 00		
Freshfield	Calgary Alta	13 00	50 00		
Freshwater	Pontiac Q.	28 75	50 00		
Freyville	New Westminster B.C.	22 50	50 00		
Friar's Head	Inverness N.S.	67 90	50 00		
Fribourg	Victoria Alta	16 00	50 00		
Friedenstal	Edmonton Alta	56 00	50 00		
Frog Lake	Victoria Alta	66 96	53 00		6 00
Frognore	Norfolk O.	59 50	50 00		
Frontenac	Lotbinière P.Q.	47 01	50 00		
Frost Village	Shefford P.Q.	33 10	g 60 00		
Fry's	Assa Sask	137 56	89 00		6 00
Fupersville	Pontiac P.Q.	71 54	50 00		
Folda	Humboldt Sask	82 75	50 00		
Fulton	Lincoln O.	161 00	93 00		9 50
Fulton Brook	Sunbury & Queens N.B.	18 99	50 00		
Fundale	Moosejaw Sask	30 10	50 00		
Furman	Macleod Alberta	24 05	50 00		
Furnace Falls	Victoria & Haliburton O.	49 70	50 00		
Furness	Battleford Sask	11 00	50 00	h 4 06	

a Closed 1-11-14. b Opened 1-3-15. c Closed 1-1-15. d Closed 20-2-15. e Summer office opened 1-6-14. f Opened 1-7-14. g Including \$15 night allowance. h Including 66cts. arrears.

SESSIONAL PAPER No. 24

APPENDIX D—Continued.

NON-ACCOUNTING Post Offices—Revenue, Salaries and Allowances—Continued.

Name of Post Office.	Electoral District.	Revenue.	Salary (based on revenue of previous year).	Forward Allow- ance.	Rent Allow- ance.
		\$ cts.	\$ cts.	\$ cts.	\$ cts.
GABAROUSE BARACHOIS.	Cap-Breton-Sud... N.S.	412 65	j 204 00		19 00
Gabarous Lake	Cap-Breton-Sud... N.S.	49 00	50 00		
Gabriola Island	Nanaimo... B.C.	107 50	50 00		
Gad's Hill	Perth, N.R. O	5 48	11 38		1 00
Gad's Hill Station	Perth, N.R. O	332 56	79 00		6 00
Gagné	Bonaventure... P. Q.	87 00	50 00		
Gagnon	Russell... O	70 83	50 00		
Gahern	Medicine Hat... Alberta	70 97	37 50		
Gairloch Mountain	N. C. Breton & Vict. N.S.	15 00	50 00		
Galahad	Red Deer... Alberta	44 50	50 00		
Galena	Kootenay... B.C.	374 53	155 00		19 00
Galarnneauville	Medicine Hat... Alberta	13 50	29 78		
Galesburg	Peterborough, E.R. O	15 00	50 00		
Galilee	Moosejaw... Sask.	73 60	50 00	3 00	
Gallagher	Westmoreland... N.B.	34 20	50 00		
Gairloch Settlement	Westmoreland... N.B.	17 00	50 00		
Gallivan	Battleford... Sask.	124 00	50 00		
Gallocks	Moose Jaw... Sask.	27 40	20 79		
d Gallon	Moosejaw... Sask.	21 87	33 28		
Gallup Hill	Richmond & Wolfe... P. Q.	44 19	50 00		
A Galsion	Compton... P. Q.	18 00	13 00		1 50
Galston	Nipissing... O	34 08	50 00		
Galway	Kings & Albert... N.B.	28 00	50 00		
Gambier	Comox-Atlin... B.C.	350 35	121 00		13 00
Gameland	Th. Bay & Rainy Riv. O	25 00	50 00		
Gananogue Junction	Leeds... O	5 00	50 00		
Gang Ranch	Yale-Cariboo... B.C.	56 20	50 00		
Gap View	Assa... Sask.	11 00	50 00		
Garden Hill	Durham... O	135 71	78 00		6 00
Gardenia	Humboldt... Sask.	24 00	50 00		
Garden Island	Frontenac... O	94 70	82 00		6 00
Garden of Eden	Pictou... N.S.	50 75	j 62 00		
Gardenville	Prince Edward... O	82 65	50 00		
Gardiner Mines	South Cape Breton... N.S.	22 45	50 00		
Gardiner's Creek	St. John... N.B.	68 95	50 00		
Gardner's Mills	Yarnmouth... N.S.	16 00	50 00		
Garfield	Queens... P.E.I.	16 19	50 00		
Garland	Kings... N.S.	28 44	50 00		
Garland	Dauphin... M	198 85	k 117 00		6 00
Garland Mountain	Kings & Albert... N.B.	8 00	50 00		
Garnean Junction	Champlain... P. Q.	194 10	112 00		13 00
g Garnet	Haldimand... O	25 51	59 59		7 60
Garnet	St. John... N.B.	16 83	50 00		
Garnier	Labelle... P. Q.	20 00	50 00		
Garonne	Prince Albert... Sask.	42 90	50 00		
Garretton	Grenville... O	1 70	11 67		
Garrington	Red Deer... Alberta	29 60	50 00		
b Garroz	Dorchester... P. Q.	22 00	16 71		
Garry	North Cape Breton & Victoria... N.S.	6 00	50 00		
Garth	Red Deer... Alta	5 00	50 00		
Garthby West	Richmond & Wolfe... Q	23 00	50 00		
Garville	Lambton, W.R. O	2 73	16 71		
Gascoigne	Queens... P.E.I.	39 50	50 00		
Gasfield	Haldimand... O		4 12		
Gas-Line	Welland... O	99 70	83 50		6 00

a Opened 1-11-14. b Opened 1-12-14. c Closed 1-11-14. d Closed 1-12-14. e Opened 1-7-14.
 f Closed 1-6-14. g Closed 1-7-14. h Closed 24-6-14. i Including \$12 night allowance. j Includ-
 ing \$30 night allowance. k Closed 1-8-14. l Closed 1-5-14.

APPENDIX D—Continued.

NON-ACCOUNTING Post Offices—Revenue, Salaries and Allowances—Continued.

Name of Post Office.	Electoral District.	Revenue.	Salary	Forward Allowance.	Rent Allowance.
			(based on revenue of previous year.)		
		\$ cts.	\$ cts.	\$ cts.	\$ cts.
<i>b</i> Gasparine	Châteauguay	Q 17 89	26 63		
Gaspe Bay, South	Gaspé	89 56	50 00		
Gaspereau	Sunbury & Queens	N. B. 64 70	50 00	10 00	
Gaspereau Station	Sunbury & Queens	N. B. 163 95	71 00	3 75	6 00
<i>c</i> Gatcombe	Yale-Cariboo	B. C. 19 30	37 50		
Gaudette	Pontiac	Q 155 35	94 00		6 00
Gauthier	Gaspé	Q 22 98	m 62 00		
<i>a</i> Gauvin	Bonaventure	Q 13 00	13 99		
<i>f</i> Gavelton	Yarmouth	N. S. 2 92	12 50		
Gawas	Algoma, W. R.	O 51 50	50 00		
Gaythorne	Northumberland	N. B. 34 00	50 00		
Geary	Sunbury & Queen	N. B. 70 90	50 00		
Gegoggin	Guysboro'	N. S. 17 05	50 00		
Gellatly	Yale-Cariboo	B. C. 52 85	50 00		
<i>f</i> Gem	Medicine Hat	Alta. 69 08	33 28		
Gendron	Maskinonge	Q 12 00	50 00		
Genesee Rapids	Nipissing	O 44 05	50 00		
Genest	Dorchester	Q 11 00	50 00		
<i>g</i> Genoa Bay	Nanaimo	B. C. 144 00	37 36		
Georgefield	Hants	N. S. 63 70	50 00		
George's River	North Cape Breton and Victoria	N. S. 79 50	54 00	10 00	3 00
George's River Station	North Cape Breton and Victoria	N. S. 28 00	50 00	4 00	
Georgeville	Antigonish	N. S. 49 40	50 00	12 00	
<i>i</i> Georgina	Moosejaw	Sask. 17 54	8 37		
Georgina Island	York, N. R.	O 27 00	50 00		
Gerald	Salcoats	Sask. 309 65	144 00		13 00
<i>l</i> Geraldine	Huntingdon	Q 5 10	14 53		
Gerin	Maskinonge	Q 55 00	50 00		
Germania	Muskoka	O 72 50	50 00		
Germanicus	Renfrew, N. R.	O 87 00	50 00		
German Brook	Kings & Albert	N. B. 20 00	50 00		
German Mills	Waterloo, S. R.	O 25 20	50 00		
German town	Kings & Albert	N. B. 34 60	50 00		
Gerowville	Moosejaw	Sask. 29 60	50 00	20 00	
Gerrard Island	Halifax	N. S. 16 40	o 70 00		
<i>d</i> Gesto	Essex, S. R.	O 89 25	o 57 90		4 00
Githsemani	Chicoutimi & Saguenay	Q 25 20	m 56 00		
Geyser	Selkirk	M 66 30	50 00		
Giant's Lake	Guysborough	N. S. 19 60	50 00		
Giason	L'Islet	Q 54 83	50 00		
Gibbon	Kings & Albert	N. B. 33 00	50 00		
Gibbs	Regina	Sask. 93 00	50 00		
<i>e</i> Gibraltar	Grey, E. R.	O 48 80	32 13		3 50
Gibson	Simcoe, E. R.	O 27 00	50 00		
Gibson Heights	Comox-A'lin	B. C. 131 00	66 00		6 00
Gifford	Quebec	Q 240 50	104 00		13 00
Gifford Station	New Westminster	B. C. 118 90	61 00		6 00
Gilbert	Medicine Hat	Alberta 28 75	50 00		
Gilbert Cove	Digby	N. S. 104 00	73 00	15 00	6 00
Gilbert des Caps	Charlevoix	Q 6 00			
Gilby	Red Deer	Alberta 134 15	67 00	4 00	6 00
Gills	Northumberland	N. B. 73 10	p 60 00	18 00	
Gillander's Mountain	North Cape Breton and Victoria	N. S. 20 00	50 00		

a Opened 21-11-14. *b* Closed 12-10-14. *c* Closed 1-11-14. *d* Closed 1-12-14. *e* Closed 31-12-14.

f Opened 1-8-14. *g* Opened 2-7-14. *i* Closed 1-6-14. *j* Closed 1-7-14. *l* Closed 15-7-14. *m* Including \$12 night allowance.

n Including \$6 night allowance. *o* Including \$29 night allowance.

p Including \$10 night allowance.

SESSIONAL PAPER No. 24

APPENDIX D—Continued.

NON-ACCOUNTING Post Offices—Revenue, Salaries and Allowances—Continued.

Name of Post Office.	Electoral District.	Revenue.		Salary (based on revenue of previous year).	Forward Allow- ance.	Rent Allow- ance.
		\$	cts.			
a Gillespie	Victoria.....N.B	19	00	33	28	
Gillisdale	Inverness.....N.S	27	50	50	00	
b Gillies Bay	Conox-Atlin.....B.C	29	80	43	95	
Gillies Lake	North Cape Breton and Victoria.....N.S	6	00	50	00	
Gillies Point	North Cape Breton and Victoria.....N.S	11	00	50	00	
Gillies Point East	North Cape Breton and Victoria.....N.S	11	00	50	00	
Gillis Cove	Inverness.....N.S	30	15	50	00	
Gillisville	North Cape Breton and Victoria.....N.S	30	00	50	00	
Gilpen	Victoria.....Alberta	91	71	50	00	4 00
Gilt Edge	Strathcona.....Alberta	4	71	50	00	
Gingras	Lotbinière.....Q	23	70	50	00	
Girard	St. Johns & Iberville.....Q	46	00	50	00	
Girardville	Chicoutimi & Sag'y.....Q	11	05	50	00	
Gironde	Temiscouata.....Q	119	00	70	00	8 00
Girouardville	Kent.....N.B	32	50	50	00	
Glacier	Kootenay.....B.C	1,759	82	650	00	125 00
Glacier Creek	Yukon.....	89	70	50	00	
Gladmar	Regina.....Sask	224	85	78	00	6 00
d Gladstone	Middlesex, E.R.....O			8	37	
Gladstone	Victoria.....N.B	25	55	50	00	
Gladstone	Kings.....P.E.I	26	00	50	00	
Gladwin	Mackenzie.....Sask	46	00	50	00	
Gladwyn	Victoria.....N.B	28	00	50	00	
Gladys	MacLeod.....Alberta	144	00	87	00	4 00
Glanorgan	Durham.....O	7	00	50	00	
Glanmire	Hastings, E.R.....O	37	50	50	00	
e Glascoff	Grey, S.R.....O	1	50	16	71	
Glasgow	North Cape Breton and Victoria.....N.S	12	50	50	00	
Glasgow Mountain	Cumberland.....N.S	11	63	50	00	
Glaslyn	Battleford.....Sask	49	82	50	00	15 36
Glasnevin	Regina.....Sask	133	00	50	00	14 00
Glassburn	Antigonishe.....N.S	32	00	50	00	
Glaude	Westmoreland.....N.B	13	00	50	00	
Gleason Road	Charlotte.....N.B	55	00	50	00	
Glebe Road	Antigonishe.....N.S	7	00	50	00	
Gledhow	Saskatoon.....Sask	87	90	55	00	6 00
Glenada	Three Rivers & St. Mau- rice.....P.Q	125	00	78	00	6 00
Glenada	Assa.....Sask	99	75	58	00	6 00
Glen Adelaide	Assa.....Sask	26	99	50	00	
Glen Alda	Peterborough, E.R.....O	29	00	50	00	
Glen Almond	Labelle.....P.Q	83	25	50	00	
Glen Alpine	Antigonishe.....N.S	36	60	50	00	
Glen Andrew	Prescott.....O	86	26	50	00	
Glenannan	Huron, E.R.....O	73	75	51	00	6 00
Glenarim	Victoria & Hallburton.....O	178	25	111	00	4 00
e Glen Bain	Moosejaw.....Sask			20	83	
Glen Bauner	Medicine Hat.....Alberta	93	35	60	00	6 00
Glen Bean	Wright.....P.Q	107	00	60	00	6 00
Glenbervie	Colchester.....N.S	59	25	50	00	
Glenbogie	Battleford.....Sask	93	35	50	00	
Glenboyle	Yukon.....	41	00	50	00	
Glenbres	Regina.....Sask	28	25	50	00	

a Closed 1-12-11.

b Opened 5-5-14.

d Closed 1-6-14.

e Closed 1-8-14.

c Closed 1-9-14.

APPENDIX D—Continued.

NON-ACCOUNTING Post Offices—Revenue, Salaries and Allowances—Continued.

Name of Post Office.	Electoral District.	Revenue.	Salary	Forward Allowance.	Rent Allowance.
			(based on revenue of previous year).		
		\$ cts.	\$ cts.	\$ cts.	\$ cts.
Glenburnie.....	Frontenac..... O	75 25	50 00		
Glenbush.....	Battleford..... Sask	170 13	61 00	2 50	6 00
Glencairn.....	Simcoe, S. R..... O	327 60	140 00		13 00
Glencairn.....	Dauphin..... Man	47 00	f 63 00		
Glen Campbell.....	Inverness..... N.S	10 00	50 00		
Glencoe.....	Inverness..... N.S	12 00	50 00		
Glencoe.....	Restigouche..... N.B	26 00	50 00		
Glencoe Mills.....	Inverness..... N.S	16 00	50 00		
Glen Cove.....	Guysborough..... N.S	3 00	50 00		
Glen Cross.....	Dufferin..... O	88 20	50 00		
Glencurrie.....	Medicine Hat..... Alberta		6 31		
Glendale.....	Inverness..... N.S	86 00	50 00		
Glendale.....	Portage la Prairie..... Man	15 00	50 00		
Glendinning.....	Souris..... Man	25 00	50 00		
Glendon.....	Victoria..... Alberta	64 60	50 00		
Glendower.....	Frontenac..... O	37 10	50 00		
Glendyr.....	Inverness..... N.S	72 30	50 00		
Glendyne.....	Temiscouata..... P.Q	95 40	25 00		
Glenelg.....	Guysborough..... N.S	58 15	e 70 00		
Glenellen.....	Battleford..... Sask	44 00	50 00		
Glen Elmo.....	Marquette..... Man	54 85	50 00		
Glenemma.....	Yale Cariboo..... B.C	51 00	50 00		
Glenevis.....	Edmonton..... Alberta	92 00	50 00		
Glenfanning.....	Kings..... P. E. I	8 00	16 70		
Glenfarnes.....	Wright..... P. Q	22 05	13 00		
Glenfield.....	Lennox & Addington..... O	27 50	50 00		
Glenford.....	Edmonton..... Alberta	42 50	50 00		
Glen Forest.....	Queen..... P. E. I	12 00	50 00		
Glenforsa.....	Marquette..... Man	8 00	g 60 00		
Glen garden.....	Strathcona..... Alberta	29 00	50 00		
Glen garry.....	Inverness..... N.S	11 00	50 00		
Glen garry Plains.....	Battleford..... Sask	30 50	50 00		
Glen garry Station.....	Pictou..... N.S	224 33	85 00	4 00	6 00
Glen garry Valley.....	South Cape Breton..... N.S	19 00	50 00		
Glenglow.....	Edmonton..... Alberta	10 00	23 10		
Glenhewitt.....	Red Deer..... Alberta	17 20	50 00		
Glen Huron.....	Simcoe, N. R..... O	121 20	70 00		6 00
Glenhurst.....	Battleford..... Sask	19 75	50 00		
Gleniffer.....	Red Deer..... Alberta	9 00	50 00		
Glen Island.....	Lennox & Addington..... O	55 00	28 00		
Glenister.....	Edmonton..... Alberta	49 70	50 00		
Glen Iver.....	Sherbrooke..... Q	74 00	50 00		
Glenkeem.....	Guysborough..... N.S	15 00	50 00		
Glen Kelly.....	Humboldt..... Sask	46 20	50 00		
Glen Lily.....	Kootenay..... B.C	49 40	50 00		
Glenlivet.....	Wright..... Q	38 00	50 00		
Glenlivet.....	Restigouche..... N.B	47 55	50 00		
Glen Leslie.....	Edmonton..... Alberta	34 72	37 50		
Glen Lloyd.....	Mégantic..... Q	23 75	50 00		
Glen Lyon.....	Dauphin..... Man	5 00	60 00		
Glen Major.....	Ontario, N. R..... O	26 00	50 00		
Glen Margaret.....	Halifax..... N.S	154 75	l 85 00	60 00	6 00
Glen Martin.....	Kings..... P. E. I		12 50		
Glen Mary.....	Prince Albert..... Sask	11 50	50 00		
Glen Meyer.....	Norfolk..... O	173 75	95 00	4 00	6 00
Glen McPherson.....	Moose Jaw..... Sask	30 00	12 50		
Glenmore.....	Colchester..... N.S	10 00	50 00		

a Opened 1-10-14. b Closed 16-5-14. c Closed 1-8-14. e Including \$20 N.D. f Including \$12 night allowance. g Including \$10 night allowance. h Opened 15-10-14. i Opened 1-7-14. j Closed 1-7-14. k Opened 1-1-15. l Including \$12 night allowance. m Summer Office.

SESSIONAL PAPER No. 24

APPENDIX D—Continued.

NON-ACCOUNTING Post Offices—Revenue, Salaries and Allowances—Continued.

Name of Post Office.	Electoral District.	Revenue.	Salary (based on revenue of previous year.)		Forward Allow- ance.	Rent Allow- ance.
			\$ cts.	\$ cts.		
Glen Morrison.....	South Cape Breton... N.S.	17 00	50 00			
Glenmount.....	Muskoka..... O	372 00	186 00		19 00	
Glen Murray.....	Megantic..... Q	66 90	50 00	4 00		
Glenn.....	Parry Sound..... O	5 00	50 00			
Glennevis.....	Glenavry..... O	25 83	20 40		2 00	
Glen Norman.....	Glenarry..... O	14 67	20 40		2 00	
Glenora.....	Inverness..... N.S.	21 00	50 00			
Glenora Falls.....	Inverness..... N.S.	14 00	50 00			
Glen Orchard.....	Muskoka..... O	72 60	50 00			
Glenpayne.....	Stormont..... O	17 07	41 81			
Glen Porter.....	Northumberland... N.B.	6 00	50 00			
Glen Rae.....	Lambton, E.R..... O	98 50	78 00		6 00	
Glenreagh.....	Edmonton..... Alberta	41 00	50 00			
Glen Road.....	Antigonish..... N.S.	11 00	50 00			
Glenrosa.....	Yale-Cariboo..... B.C.	49 70	50 00			
Glenrose.....	Battleford..... Sask	43 41	50 00			
Glen Ross.....	Hastings, W.R..... O	36 04	45 00			
Glenroy.....	Glenarry..... O	179 00	108 00		13 00	
Glen Sandfield.....	Glenarry..... O	276 34	84 50	8 00	6 00	
Glenashee.....	Norfolk..... O	30 00	60 00			
Glen Sutton.....	Brome..... Q	265 69	130 50		13 00	
Glen Titus.....	Kings & Albert... N.B.	19 00	50 00			
Glen Tosh.....	North Cape Breton & Victoria..... N.S.	19 00	56 00			
Glen Uig.....	Moosejaw..... Sask	7 62	9 55	1 67	1 50	
Glen Valley.....	New Westminster... B.C.	88 70	50 00			
Glenview.....	Macleod..... Alberta	45 00	50 00			
Glenville.....	Inverness..... N.S.	57 00	62 00			
Glen Willow.....	Middlesex, W.R..... O		4 12			
Glenwood.....	New Westminster... B.C.	17 25	50 00			
Glenwood.....	Kings & Albert... N.B.	63 13	50 00			
Glenwood, Lot 8.....	Prince..... P.E.I.	138 75	71 00	14 00	6 00	
Glenwood Station.....	Kent, W.R..... O	230 00	130 00		13 00	
Glenwoodville.....	Macleod..... Alberta	147 75	64 00		6 00	
Glenworth.....	Regina..... Sask	110 00				
Glevennah.....	Medicine Hat... Alberta	82 78	50 00			
Glidehurst.....	Strathcona... Alberta	10 05	50 00			
Goble.....	Charlevoix..... Q	35 00	50 00			
Goble's.....	Oxford, N.R..... O	176 89	116 00		6 00	
Godbout.....	Chicout. & Saguenay P.Q.	59 75	79 00	2 16		
Goddard.....	Medicine Hat... Alberta	110 91	102 00	m 46 06	13 00	
Goff's.....	Halifax..... N.S.	52 77	62 00	4 00		
Go-Home.....	Simcoe, E.R..... O	249 05	125 00		13 00	
Golburn Valley.....	Prince Albert... Sask	5 00	50 00			
Gold Brook.....	N. C. Breton & Vict. N.S.	15 00	50 00			
Goldburg.....	Battleford..... Sask	37 20	50 00			
Golden Bay.....	Richmond & Wolfe... P.Q.	14 00	50 00			
Goldenburgh.....	Algoma, E.R..... O	32 30	50 00			
Golden Gene.....	Humboldt..... Sask	21 00	50 00			
Golden Grove.....	St. John..... N.B.	21 00	50 00			
Golden Grove Mills.....	St. John..... N.B.	11 00	50 00			
Golden Hill.....	Medicine Hat... Alberta	12 00	50 00			
Golden Plain.....	Qu'Appelle..... Sask	126 75	54 00		6 00	
Golden Prairie.....	Moosejaw..... Sask	142 90	68 00	4 00	6 00	
Golden Ridge.....	Carleton..... N.B.	21 00	50 00			
Golden Spike.....	Edmonton..... Alberta	7 00	50 00			
Golden Stream.....	Portage la Prairie... Mani	77 00	62 00			

a Closed 1-8-14.

b Closed 1-2-15.

c Closed 1-1-15.

d Closed 1-6-14.

e Including \$7.50 night

allowance. f Including \$10 night allowance. g Closed 1-5-14. h Credit for new office not yet in

operation. i Including \$16 night allowance. j Including \$20 night allowance. k Summer Office.

l Including \$12 night allowance. m Including 66cts. arrears. n Including \$6 night duty.

APPENDIX D—Continued.

NON-ACCOUNTING Post Offices—Revenue, Salaries and Allowances—Continued.

Name of Post Office	Electoral District	Revenue		Salary (based on revenue of previous year).	Forward Allow- ance.	Rent Allow- ance.
		\$	cts.	\$		
Golden Vale	Mackenzie	Sask	21 50	50 00		
Golden Valley	Parry Sound	O	155 76	74 00		6 00
Golden West	Mackenzie	Sask	39 80	50 00		
<i>a</i> Goldie	Algona, W.R.	Ont	91 25	109 15		9 01
Gold River	Lunenburg	N.S.	253 75	145 00		13 00
Gold Rock	Th. Bay & Rainy Riv.	O	57 25	59 00		3 00
<i>b</i> Goldsmith	Essex, S.R.	O		8 37		
Gold Spring	Medicine Hat	Alberta	64 52	50 00		
Goldstream	Nanaimo	B.C.	144 00	101 50		9 50
<i>a</i> Gollier	Moosejaw	Sask	31 00	50 00		
Gondola Point	Kings & Albert	N.B.	64 80	50 00		
Gonor	Selkirk	Man	54 50	55 00		3 00
Goodeve	Saltcoats	Sask	340 93	e 206 50		19 00
Goodhue	Mackenzie	Sask	17 50	50 00		
Good Hope	Victoria	Alberta	30 00	50 00		
Gooding	Moosejaw	Sask	25 00	50 00		
Goodwin Mill	Gloucester	N.B.	33 00	50 00		
Gooseberry Cove	St. John	N.B.	36 75	50 00		
Goose Creek	St. John	N.B.	49 70	50 00		
<i>f</i> Goose River	Kings	P.E.I.	3 00	23 50		
Gopher Head	Red Deer	Alberta	15 81	73 00	2 00	6 00
Gordon	Qu'Appelle	Sask	3 00	50 00		
Gordon Head	Nanaimo	B.C.	51 55	50 00		
Gordon Lake	Algona, W.R.	O	134 00	75 50	14 00	6 00
Gordon Rapids	Lanark, N.R.	O	12 33	50 00		
Gordonsville	Carleton	N.B.	102 32	50 00		
<i>j</i> Gordonville	Wellington, N.R.	O	36 50	12 50		
Gore	Hants	N.S.	120 75	g 86 00	5 00	6 00
Gore	Richmond & Wolfe	P.Q.	79 20	50 00		
Gorefield	Moosejaw	Sask	83 67	50 00	4 00	
Goring	Grey, E.R.	O	61 05	50 00		
Gorkendon	Moosejaw	Sask	28 00	50 00		
Gorlitz	Mackenzie	Sask	64 50	50 00		
Gorman	Renfrew, S.R.	O	44 00	50 00		
Goschen	Assa	Sask	31 00	50 00		
Gosford	Portneuf	P.Q.	11 00	50 00		
Goslin	Kings & Albert	N.B.	27 00	50 00	4 00	
Goshen	Guyborough	N.S.	137 70	e 74 50		6 00
Goshen Road	Richmond & Wolfe	P.Q.	19 12	50 00		
Gosselin's Mills	Compton	P.Q.	17 00	50 00		
Gouffre	Charlevoix	P.Q.	15 00	50 00		
Goulais Bay	Algona, W.R.	O	43 00	50 00	5 00	
Goulais River	Algona, W.R.	O	46 15	50 00		
Goulbourne	Dauphin	Man	20 00	50 00		
Gould Station	Compton	P.Q.	158 25	83 00		6 00
Gouldtown	Moosejaw	Sask	81 02	50 00		
Goulet	Bellechasse	P.Q.	41 45	50 00		
Goupil	Drummond & Arthab.	P.Q.	15 00	50 00		
Govenlock	Moosejaw	Sask	150 65	50 00		
Gowland Harbours	Comox-Atlin	B.C.	9 50	50 00		
Gowland Mountain	King & Albert	N.B.	29 00	50 00		
Grace	Moosejaw	Sask	63 95	35 00		6 00
Grafton	Carleton	N.B.	51 00	50 00		
Graubdale	Dauphin	Man	419 35	i 194 34		13 00
<i>h</i> Graham Hill	Assa	Sask	8 68	17 68	2 10	
Graham Landing	Kootenay	B.C.	85 00	50 00		
Grahamsville	Peel	O	27 00	50 00		
Grainfield	Northumberland	N.B.	39 00	50 00		

a Closed temporarily 9-10-14.*b* Closed 1-6-14.*c* Included \$12.50 night allowance.*f* Closed19-9-14. *g* Including \$10 night allowance.*h* Closed 7-8-14.*e* Including \$12 night allowance.*i* Including \$44.34 night allowance.*j* Closed 1-7-14.

SESSIONAL PAPER No. 24

APPENDIX D—Continued.

NON-ACCOUNTING Post Offices—Revenue, Salaries and Allowances—Continued.

Name of Post Office.	Electoral District.	Revenue.	Salary (based on revenue of previous year).	Forward Allow- ance.	Rent Allow- ances.
		\$ cts.	\$ cts.	\$ cts.	\$ cts.
Granger Station	Medicine Hat... Alberta	201 35	50 00	67 66	
Grainland	Strathcona... Alberta	54 38	50 00		
Graminia	Edmonton... Alberta	48 00	50 00		
Granout	Labelle... P.Q.	69 80	50 00		
a Grand Aldouane	Kent... N.B.	21 00	50 00		
Grande Anse	Richmond... N.S.	105 00	50 00	4 00	
Grande Bay	Kings & Albert... N.B.	258 97	138 00		13 00
Grande Caroline	Rouville... Q.	57 74	50 00		
Grand Chicot	Two Mountains... Q.	19 00	50 00		
Grande Clairière	Souris... Man.	140 70	81 00		6 00
Grande Côte	Berthier... Q.	31 00	50 00		
Grand Désert	Halifax... N.S.	136 25	68 00		6 00
Grande Première	Two Mountains... Q.	140 75	65 50		3 00
Grand Grève	Richmond... N.S.	30 47	1 00 00		
Grande Montagne	Beauce... Q.	45 50	50 00		
Grande Pointe	Provencher... M.	52 00	50 00	6 00	
Grande Coucées	Beauce... Q.	13 00	50 00		
Grande Vallée	Gaspé... Q.	150 00	66 00		6 00
g Grand Falls Portage	Victoria... N.B.	2 65	33 28		
Grands Fonds	Charlevoix... Q.	8 00	50 00		
Grandigne	Kent... N.B.	113 40	50 00	5 00	
Grandin	Victoria... Alberta	91 82	50 50	1 33	3 00
Grandique Ferry	Richmond... N.S.	20 00	50 00		
Grand Lake Station	Halifax... N.S.	38 20	50 00		
Grand Mira, North	South Cape Breton... N.S.	16 00	50 00	4 00	
Grand Mira, South	South Cape Breton... N.S.	14 00	50 00		
Grand Narrows	North Cape Breton and Victoria... N.S.	243 70	116 00		13 00
Grand Pabos	Gaspé... Q.	116 00	101 00		13 00
Grand Pabos, West	Gaspé... Q.	32 70	50 00		
Grand Pré	Maskinonge... Q.	7 00	50 00		
Grand Rang	Dorchester... Q.	62 25	50 00	4 00	
Grand Rapids	Keewatin... Man.	34 75	50 00		
Grand River Falls	Richmond... N.S.	20 00	50 00		
Grand River, West	Richmond... N.S.	12 00	50 00		
Grand Ruissseau	Terrebonne... Q.	15 00	50 00		
Grand St. Esprit	Nicolet... Q.	125 00	h 79 00		6 00
Grand St. Louis	Nicolet... Q.	24 70	50 00		
d Grandview	Queens... P.E.I.	17 70	42 63		
Grange	Macdonald... M.	27 50	50 00		
b Granger	Dufferin... O.	12 82	37 50		
Grangeville	Kent... N.B.	40 01	50 00		
Granite Creek	Yale-Cariboo... B.C.	65 20	50 00		
Granite Hill	Parry Sound... O.	53 22	50 00	5 00	
f Granite Hill	York... N.B.		18 75		
Granite Siding	Kootenay... B.C.	39 10	50 00		
Grandlea	Medicine Hat... Alberta	29 20	50 00		
k Grant Clarence	Russell... O.	13 00	48 47		
Grantley	Dundas... O.	128 75	79 50		6 00
c Granton	Pietou... N.S.	12 00	41 81		
Grantville	Richmond... N.S.	64 00	50 00		
Granville	Queens... P.E.I.	71 50	50 00		
Graxville	Yukon... O.	150 00	60 00		6 00
e Grasshill	Victoria & Haliburton... O.		8 37		
Grassmere	Muskoka... O.	38 00	g 52 00		
Grass River	Dauphin... Man.	112 70	86 00		6 00
Grattan	Northumberland... N.B.	38 60	50 00		

a Closed 1-7-14.

b Closed 1-1-15.

c Closed 1-2-15.

d Closed 6-2-15.

e Closed 1-6-14.

f Closed 15-8-14.

g Including \$2 sp.ec. salary.

h Including \$12 night allowance.

j Closed 1-12-14.

k Closed 20-3-15.

l Including \$10 night allowance.

APPENDIX D—Continued.

NON-ACCOUNTING Post Offices—Revenue, Salaries and Allowances—Continued.

Name of Post Office.	Electoral District.	Revenue.		Salary (based on revenue of previous year).	Forward Allow- ance.	Rent Allow- ance.
		\$	cts.	\$	\$	\$
Grattan	Renfrew, S.R.	O	77 22	64 50		3 00
Gratton Corner	Prescott	O	41 00	50 00		
Gratz	Victoria	Alberta	12 00	50 00		
Gravel	Bonaventure	P.Q.	31 00	50 00		
Gravel Hill	Stormont	O	63 20	50 00		
f Gravel Station	Thunder Bay and Rainy River	O	33 70	50 07		9 68
Gravesend	Saltoons	Sask	19 00	50 00		
Gray	Regina	Sask	413 25	140 00		13 00
Gray Creek	Kootenay	B.C.	163 30	58 00		6 00
a Graysday	Moose Jaw	Sask	10 00	4 30		
Graystones	Red Deer	Alberta	11 00	50 00		
Graytown	Qu'Appelle	Sask	64 20	50 00		
Great Deer	Sask	Sask	115 00	54 00	10 00	3 00
Great Desert	Nipissing	O	39 20	50 00		
Greec's Point	Argenteuil	Q	110 20	50 00		
b Greeley	Russell	O	32 03	28 26		
Greenbank	Ontario, S.R.	O	323 37	145 50		13 00
Green Bay	Algona, E.R.	O	37 13	50 00		
Greenbrier	Moosejaw	Sask	60 75	50 00		
i Greenbush	Brockville	O	9 15	15 75		1 00
k Greenbush	York	N.B.		18 73		
Greendale	Antigonish	N.S.	10 00	50 00		
e Greene	Battleford	Sask	41 60	41 62		
Greenfield	Carleton	N.B.	28 75	50 00		
Greenfield	Shelburne and Queens	N.S.	229 29	123 00		13 00
Greenfield	Colchester	N.S.	52 00	50 00		
Greenfield Park	Chamby and Verché ..	Q	143 70	50 00		6 00
Green Glade	Strathcona	Alberta	17 50	50 00		
Green Harbour	Shelburne and Queens	N.S.	85 60	50 00		
Green Hill	Pictou	N.S.	75 90	50 00		
j Green Hill	York	N.B.	82	16 71		
Green Lake	Prince Albert	Sask	29 20	50 00	16 00	
Greenland	Annapolis	N.S.	36 00	50 00		
Greenland	Provencher	Man	24 78	50 00	4 00	
Greenlawn	Victoria	Alberta	64 20	50 00	4 00	
Greenlax	Richmond and Wolfe ..	Q	202 25	111 00		13 00
e Green Meadow	Humboldt	Sask		33 28		
Green Mountain	Lanark, N.R.	O	15 00	50 00		
Greenock	Bruce, S.R.	O	118 45	75 00		6 00
f Green Park	Wellington, N.R.	O		8 37		
Green Point	Gloucester	N.B.	228 02	108 00		13 00
Green Point Rapids	Comox-Atlin	B.C.	183 17	50 00		
Green Ridge	Provencher	Man	94 50	50 50		3 00
Green River	Témiscouata	Q	54 80	50 00		
Green River	Ontario, S.R.	O	192 20	137 00		13 00
Green River Station	Victoria	N.B.	203 24	103 00		13 00
g Green Road	Carleton	N.B.		8 36		
Green's Brook	Pictou	N.S.	26 50	50 00		
d Green's Creek	Colchester	N.S.	26 97	37 50		
Greensides	Mackenzie	Sask	23 00	50 00		
Greenstreet	Battleford	Sask	60 50	50 00		
Greenvale	Pictou	N.S.	22 00	50 00		
Greenvew	Hastings, E.R.	O	93 55	54 00		6 00
Greenville Station	Cumberland	N.S.	90 75	50 00	6 00	
Greenwall	Selkirk	Man	39 05	50 00		
Greenway	Souris	Man	296 30	157 00	38 00	19 00
Greenwich Hill	Kings & Albert	N.B.	114 00	55 50	4 00	3 00

a Opened 1-3-15. b Closed 24-10-14. c Closed 1-12-14. d Closed 1-1-15. e Opened 1-6-14
 f Closed 1-5-14. g Closed 1-8-14. h Closed 15-8-14. j Closed 25-11-14.

SESSIONAL PAPER No. 24

APPENDIX D—Continued.

NON-ACCOUNTING Post Offices—Revenue, Salaries and Allowances—Continued.

Name of Post Office.	Electoral District.	Revenue.	Salary (based on revenue of previous year.)	Forward Allow- ance.	Rent Allow- ance.
		\$ cts.	\$ cts.	\$ cts.	\$ cts.
Greenwich Ridge	Kings N.S.	17 00	50 00		
Greenwood	Kings N.S.	70 00	50 00		
Greer	St. John N.B.	45 88	50 00		
Greer Mount	Pontiac P.Q.	70 71	50 00		
Gregory	Muskoka O	199 05	88 00	18 00	6 00
Grenadier Island	Brockville O	52 55	50 00		
Grenier	Beauce P.Q.	37 20	50 00		
Grenville Bay	Argenteuil P.Q.	82 70	50 00		
Gresham	Bruce, N.R. O	14 52	45 70		
Grey's Mills	Kings & Albert N.B.	44 60	50 00		
Greywood	Annapolis N.S.	32 00	50 00		
Griersville	Grey, N.R. O		4 12		
Griffin Cove East	Gaspé P.Q.	76 00	62 00		
Griffin-Creek	Edmonton Alberta	165 45	50 00		
Griffin's Corners	Elgin, E.R. O	13 98	37 50		
Griffith	Renfrew, S.R. O	126 30	50 00	32 00	
Grimsby Centre	Lincoln O		12 50		
Grimsby Park	Lincoln O				
Grimsthorpe	Algona, E.R. O	54 00	50 00		
Grimerville	Moosejaw Sask	21 25	50 00		
Grondues Est.	Portneuf P.Q.	50 00	50 00		
Grondues Station	Portneuf P.Q.	92 51	59 00		3 00
Grondues Ouest	Portneuf P.Q.	53 00	50 00		
Grossmont	Edmonton Alberta	50 50	50 00		
Gros Morne	Gaspé P.Q.	22 25	50 00		
Gros Pin	Quebec P.Q.	38 25	59 00		
Grosso Isle	Selkirk Man	172 45	83 00		6 00
Grosses Conques	Digby N.S.	156 13	84 00		6 00
Grosses Roches	Rimouski P.Q.	130 85	83 00		6 00
Grossewerder	Battleford Sask	61 10	51 00		6 00
Grosvenor	Guysborough N.S.	14 00	50 00		
Gros Ventre	Medicine Hat Alberta	56 75	50 00	4 00	
Groton	Medicine Hat Alberta	23 15	50 00		
Grove Park	Qu'Appelle Sask	15 00	50 00		
Grove Creek	Pontiac P.Q.	28 00	50 00		
Groves	Carleton O		6 88		
Grovesend	Elgin, E.R. O	21 00	20 32		
Groves Point	North Cape Breton & Victoria N.S.	37 50	50 00		
Grund	Souris Man	25 00	50 00		
Grunthal	Provencher Man	107 05	60 50	6 00	6 00
Gueguen	Kent N.B.	118 28	82 00		6 00
Guestwick	Battleford Sask	4 90	50 00		
Guienne	Rimouski P.Q.	76 00	50 00		
Guilts	Kent, W.R. O	36 49	17 42		2 10
Guimond	Kent N.B.	16 40	50 00		
Guindon	Dorchester P.Q.	21 00	50 00		
Guiney	Renfrew, S.R. Ont	30 00	37 50		
Guite	Bonaventure P.Q.	40 26	50 00	2 66	
Gulf Shore	Cumberland N.S.	40 00	50 00		
Gunderson	Moose Jaw Sask	50 48	29 16		
Gull Cove	South Cape Breton N.S.	22 50	60 00		
Gunning Cove	Shelburne & Queens N.S.	187 60	99 00	5 00	6 00
Gunningsville	Kings & Albert N.B.	115 80	56 00		6 00
Gunter	Hastings, E.R. O	105 85	73 50		6 00
Gurthville	Victoria Alberta	10 00	50 00		
Guthrie	Missisquoi O	82 80	50 00		

a Closed 1-1-15.

b Closed 1-3-15.

c Closed 1-5-14.

d Closed 20-5-14.

e Closed 1-7-14.

f Closed 1-3-14. g Including \$12 night allowance.

h Including \$10 night allowance.

i Opened

1-7-14. j Summer office. k Closed 1-6-14. l Opened 1-9-14.

APPENDIX D—Continued.

NON-ACCOUNTING Post Offices—Revenue, Salaries and Allowances—Continued.

Name of Post Office.	Electoral District.	Revenue.		Salary (based on revenue of previous year).	Forward Allow- ance.	Rent Allow- ance.
		\$	cts.	\$	cts.	\$
Guysborough	Norfolk	O	100 75	50 00		
Guysborough Intervale	Guysborough	N.S.	61 25	50 00	5 00	
Gwendoline	Prince Albert	Sask		50 00		
Gypsumville	Dauphin	Man	210 98	m 135 95		6 00
H						
HAAS	Selkirk	Man	19 60	50 00		
f Hachi	Gloucester	N.B.	50 35	50 00		
f Hacheyville	Gloucester	N.B.	12 00	29 16		
f Hacke	Medicine Hat	Alberta	34 12	41 62		
Hackett's Cove	Halifax	N.S.	133 25	62 00		6 00
Hadashville	Provencher	Man	34 10	50 00		
f Haddock	Edmonton	Alberta	10 00			
Hadlington	Peterborough, E.R.	O	16 25	50 00		
Hadlow Cove	Lévis	P.Q.	117 67	k 69 00		6 00
Hagerman's Corners	York, C.R.	O	89 00	52 00		6 00
Haglof	Humboldt	Sask	39 50	50 00		
h Hair's Lake	Parry Sound	Ont	14 75	45 87		
Hairy Hill	Victoria	Alberta	135 47	52 00	12 00	3 00
Halbstadt	Lisgar	Man	31 00	50 00		
Halecomb	Northumberland	N.B.	38 00	50 00		
Halcourt	Edmonton	Alberta	34 75	50 00		
Halero	Prince Albert	Sask	18 50	50 00		
Haleyon Hot Springs	Kootenay	B.C.	157 20	114 00		13 00
Haleynia	Sask	Sask	53 25	50 00		
Haldane Hill	Parry Sound	O	78 50	h 60 00	5 00	
Haldinand	Gaspé	P.Q.	111 45	l 62 00		
Half Island Cove	Guysborough	N.S.	138 14	k 67 00		6 00
Halfway	Nipissing	O	113 00	113 00		13 00
Halfmoon Bay	Comox Atlin	B.C.	119 70	64 00		6 00
Halfway Brook	Colchester	N.S.	40 50	50 00	4 00	
Halfway Cove	Guysborough	N.S.	66 00	l 62 00		
Halfway Lake	Edmonton	Alberta	38 90	50 00		
Halfway River-Station	Cumberland	N.S.	117 00	71 00	5 00	6 00
Haliez	Dauphin	Man	18 50	50 00		
Halifax, Sub Office No. 3	City of Halifax	N.S.	g	g		
Halifax, " " 4	City of Halifax	N.S.	g	g		
d Hall	Kootenay	B.C.	77 60	25 00		
Hallboro	Portage la Prairie	Man	67 00	50 00		
a Hallerton	Huntingdon	P.Q.	57 55	43 17		4 23
Halley	Strathcona	Alberta	101 60	52 00	30 00	6 00
Hallgarth	Battleford	Sask	29 40	50 00		
Hall's Bridge	Peterborough, W.R.	O	297 05	100 00	14 00	6 00
Hall's Glen	Peterborough, E.R.	O	84 75	51 50		3 00
Hall's Harbour	King	N.S.	128 80	54 00		3 00
Hall's Lake	Victoria & Haliburton	O	38 90	h 60 00		
n Hall's Mills	Lanark, N.R.	O	55 98	41 81		
Hall's Prairie	New Westminster	B.C.	34 50	50 00		
Hallville	Dundas	O	236 18	108 00		13 00
Halpenny	Lanark, N.R.	O	36 25	50 00		
o Halstead	Dauphin	Man		18 75		
p Halston	Hastings, E.R.	O	18 66	37 50		
q Halton	Dauphin	Man	6 00	37 50		
Halversen	Pontiac	P.Q.	40 00	50 00		
Halvagate	Moosajaw	Sask	16 15	50 00		

a Closed 14-12-14. b Opened 1-5-14. c Opened 1-6-14. d Re-opened 1-10-14. e Opened 1-9-14. f For revenue, etc., see Appendix C, under Halifax sub-offices. g Including \$10 night allowance. h Including \$15 night allowance. i Including \$12 night allowance. j Including \$36-95 night allowance. n Closed 1-2-15. o Closed 15-8-14. p Closed 1-1-15. q Opened 15-3-15.

SESSIONAL PAPER No. 24

APPENDIX D—Continued.

NON-ACCOUNTING Post Offices—Revenue, Salaries and Allowances—Continued.

Name of Post Office.	Electoral District.	Revenue.		Salary	Forward Allowance.	Rent Allowance.	
		(based on revenue of previous year.)					
		\$	cts.	\$	cts.	\$	cts.
Hamel.	Beauce P. Q.	22	00	50	00		
Hamelin.	Portneuf P. Q.	35	10	50	00		
/ Hamill's Point.	Muskoke O.	107	60	54	00		6 00
Hamilton.	Prince P. E. I.	118	25	50	00		
Hamilton Cove.	Chicoutimi & Sag'nay P. Q.	131	13	78	00	7 30	6 00
Hamilton Mountain.	Sunbury & Queens N. B.	45	59	50	00		
/ Hamilton Piers.	Wentworth O.			15	00		
Hamilton, Sub Office No. 6.	Hamilton, West O.		b				
Hamilton " " 7.	Hamilton, West O.		b				
Hamilton " " 8.	City of Hamilton, E. O.		b				
Hamilton " " 9.	City of Hamilton, E. O.		b				
Hamilton " " 10.	Hamilton, East O.		b				
Hamlet.	Simcoe, E. R. O.	114	33	93	00		6 00
Hamlin.	Victoria Alberta	63	65	50	00		
Hammerstown.	York, N. R. O.	37	00	50	00		
Hammondvale.	Kings & Albert N. B.	66	10	50	00	8 00	
/ Hamona.	Salcoats Sask.				06		
Hamshire Mills.	Simcoe, E. R. O.	22	00	50	00		
Hampton.	Queens P. E. I.	216	90	97	00		6 00
Hamrik.	Dauphin Man.	18	50	50	00		
Hanton Station.	Mackenzie Sask.	146	82	110	00		13 00
Hamtown.	York N. B.	26	50	50	00		
Hanbury.	Nipissing O.	107	10	60	00		6 00
Hanbury.	Kootenay B. C.	169	10	140	00		13 00
Hanceville.	Yale-Cariboo B. C.	236	82	168	50	6 00	18 50
Handel.	Battleford Sask.	277	70	109	00		13 00
Hand Hills.	Medicine Hat Alberta	56	41	50	00		
Handsworth.	Assa Sask.	23	75	50	00		
Hanford Brook.	St. John N. B.	36	50	50	00		
Hannon.	Wentworth O.	250	58	77	00		6 00
Hansford.	Cumberland N. S.	50	86	50	00		
Hanson.	Assa Sask.	30	00	50	00		
Hanwell.	York N. B.	15	00	50	00		
Happy-Valley.	Nanaimo B. C.	56	20	50	00		
Hartledown.	Comox Atlin B. C.	128	00	68	00		6 00
Harbour Road.	Antigonish N. S.	61	90	50	00		
Harbourview.	Inverness N. S.	31	00	50	00		
Harbourville.	Kings N. S.	174	05	90	00		6 00
Harcourt.	Victoria & Haliburton O.	98	32	83	00	4 00	6 00
Hardwicke.	Northumberland N. B.	166	75	90	50		6 00
Hardwood Hills.	Richmond & Wolfe P. Q.	20	28	50	00		
Hardwood Lake.	Renfrew, S. R. O.	30	00	50	00		
Hardwood Lands.	Hants N. S.	30	09	50	00		
Hardy.	Regina Sask.	220	70	117	00		13 00
e H hills.	Moosejaw Sask.	31	00	37	50		
Harewood.	Westmoreland N. B.	32	13	50	00		
Hargwen.	Edmonton Alta.	79	25	84	00		6 00
Harlan.	Battleford Sask.	100	77	70	00		
Harlem.	Leeds O.	163	59	75	00		6 00
/ Harley Road.	Sunbury & Queens N. B.	7	00	29	25		
Harlington.	Dauphin Man.	83	00	50	00		6 00
Harlowe.	Frontenac O.	139	20	64	00		6 00
Harmattan.	Red Deer Alta.	124	99	82	00		6 00
Harmony.	Algoma, W. R. O.	37	80	50	00		
Harmony.	Kings N. S.	52	00	50	00		
/ Harmony, Lot 13.	Prince P. E. I.	6	70	29	20		
Harmony Mills.	Shelburne & Queens N. S.	131	00	54	00		6 00

a Closed 15-14. b For revenue, etc., see Appendix C under Hamilton sub-offices. c Opened 1-7-14. d Closed 1-11-14. e Including \$12 night allowance. f Summer office. g Including \$18 arrears. h Night duty for summer season.

APPENDIX D—Continued.

NON-ACCOUNTING Post Offices—Revenue, Salaries and Allowances—Continued.

Name of Post Office.	Electoral District.	Revenue.		Salary (based on revenue of previous year).	Forward Allow- ance.	Rent Allow- ance.
		\$	cts.	\$		
Harnett	Moosejaw	Sask	56 00	50 00		
Harnsworth	Brandon	Man	62 20	50 00		
^c Harper	Lanark, S.R.	O	14 24	15 00		1 50
Harper's Camp	Yale-Cariboo	B.C.	347 05	106 00		13 00
Harper's Corners	Wentworth	O	32 00	50 00		
Harperville	Macdonald	Man	9 00	50 00		
Hartree	Moosejaw	Sask	46 25	50 00		
Harricana	Pontiac	P.Q.	843 92	d 470 00		50 00
Harrington Cove	Halifax	N.S.	165 70	78 00		6 00
Harrington	Queens	P.E.I.	14 75	50 00		
Harrington East	Argenteuil	P.Q.	203 31	101 00	20 00	9 50
Harrington Harbour	Chicoutimi & Sag'nay	P.Q.	30 62	e 56 00		
^b Harrisland	Moosejaw	Sask	33 68	33 28		
Harrison Road	Cumberland	N.S.	24 50	50 00		
Harrison Settlement	Cumberland	N.S.	10 00	50 00		
Harrisville	Westmoreland	N.B.	23 00	50 00		
Hart	Moosejaw	Sask	270 35	97 00		6 00
Hartcliffe	Red Deer	Alta	4 03	50 00		
Hartfield	York	N.B.	43 50	50 00		
Hartford	Cumberland	N.S.	102 20	60 50		6 00
Hartford	Carleton	N.B.	22 00	50 00		
^a Hartin Settlement	York	N.B.	12 05	29 20		
Hartley	Victoria & Haliburton	O	110 13	81 00		6 00
Hartley Bay	Comox-Atlin	B.C.	60 80	50 00		
Hartling	Halifax	N.S.	135 50	80 00		6 00
Hartsborn	Red Deer	Alta	149 53	63 00		6 00
Hartsmere	Lennox & Addington	O	32 00	50 00		
Hartville	Hants	N.S.	39 75	50 00		
Harvard Lakes	Inverness	N.S.	17 20	50 00		
Harvey Bank	Kings & Albert	N.B.	116 90	00 00		6 00
Harwood	Vaudreuil	Q.	30 00	50 00		
Harwood Plains	Carleton	O	20 00	50 00		
^f Haseville	Missisquoi	Q.	5 00	4 12		
Haakett	Lisgar	Man	170 00	119 00		13 00
Haasett	Digby	N.S.	43 92	50 00		
Hastings	Cumberland	N.S.	14 00	50 00		
Hastings	Kings & Albert	N.B.	25 00	50 00		
Hastings-Conlee	Strathcona	Alta	196 12	83 00	10 00	6 00
Hatchley Station	Brant	O	202 70	94 00		6 00
^g Hatfield	Humboldt	Sask	27 21	14 81		
Hatfields	York	N.B.	33 00	50 00		
Hatherleigh	Battleford	Sask	61 10	50 00		
Hatherage	Edmonton	Alta	121 75	56 00	10 00	6 00
Haultain	Peterborough, E.R.	O	62 90	50 00		
Hautaur	Rimouski	Q.	69 40	59 00		
Haut Lameque	Gloucester	N.B.	31 80	50 00		
Haut Shipigan	Gloucester	N.B.	15 35	50 00		
Havelock	Digby	N.S.	125 40	51 00		6 00
Havendale	Guysboro'	N.S.	26 00	50 00		
Havergal	Hastings, E.R.	O	49 40	50 00		
^h Haverhill	Moose Jaw	Sask	64 00	37 50		
Haverigg	Strathcona	Alta	19 50	50 00		
Havilah	Algoma, W.R.	O	24 25	50 00		
Hawkhurst	Moosejaw	Sask	29 45	50 00		
Hawk Lake	Th. Bay & Remy River	O	62 00	60 00		6 00
Hawkesdale	Medicine Hat	Alta	75 00	50 00		
ⁱ Hawoods	Saskatoon	Sask	54 05	45 87		

^a Closed 1-11-14. ^b Closed 1-8-14. ^c Closed 1-7-14. ^d Including \$20 night allowance. ^e Including \$6 night allowance. ^f Closed 1-5-14. ^g Opened 15-12-14. ^h Opened 1-7-14. ⁱ Opened 1-5-14.

SESSIONAL PAPER No. 24

APPENDIX D—Continued.

NON-ACCOUNTING Post Offices—Revenue, Salaries and Allowances—Continued.

Name of Post Office.	Electoral District.	Revenue.		Salary (based on revenue of previous year).	Forward Allow- ance.	Rent Allow- ance.
		\$	cts.	\$	\$	\$
Hawthorne.	Russell.	O	97 25	53 50		3 00
Hawthorne	Inverness	N.S	20 00	50 00		
Hay	Huron, S.R.	O	152 15	78 00		6 00
Hay Cove	Richmond	N.S	51 00	50 00	30 00	
Hay Creek	Edmonton.	Alta	49 70	50 00		
Hay Meadow	Regina	Sask	10 00			
Haydon.	Durham.	O	82 30	43 49		5 00
Hayes Point	Victoria & Haliburton	O	80 00	40 00		
Hayesville	York	N.B	41 50	50 00		
Hayfield	Brandon	Man	2 51	25 00		
Hayland	Dauphin	Man	25 60	45 87		
Hay Lakes	Strathcona	Alta	103 40	50 00		
Hayhurst	Strathcona	Alta	47 12	41 62		
Haynes	Red Deer	Alta	64 90	50 00		
Hay River	Mackenzie R. Div.	N.W.T	27 97	50 00		
Haysport	Comox Atlin	B.C	105 05	59 00		6 00
Hay's River	Inverness	N.S	30 80	50 00	4 00	
Hazel Bank	Assa.	Sask	31 00	50 00		
Hazel Bluff	Edmonton.	Alta	57 97	55 00	64 00	3 00
Hazeldale	Cape Breton	N.S	32 70	50 00		
Hazeldean	Carleton	O	39 48	20 76		2 14
Hazel Dell	Mackenzie	Sask	94 35	59 00	2 66	6 00
Hazel Glen	Parry Sound	O	13 91	50 00		
Hazel Grove	Queen	P.E.I		1 50		
Hazel Land	Argenteuil	Q	68 00	55 00		
Hazelridge	Selkirk	Man	138 50	80 00	4 00	6 00
Hazelwood	Assa.	Sask	40 50	50 00	4 00	
Hazlet	Moosejaw	Sask	59 50	50 00	2 66	
Hazzard's Corners	Hastings, E.R.	O	30 00	37 50		
Headford	York, C.R.	O	32 70	33 28		
Head Lake	Victoria & Haliburton	O	112 80	50 00		
Headlands	Salcoats	Sask	25 00	50 00	8 00	
Head of Amherst	Cumberland	N.S	124 00	63 00		6 00
Head of Cardigan	Kings	P.E.I		2 48		
Head of Chezzetcook	Halifax	N.S	174 70	97 00	40 00	6 00
Head of Jeddors	Halifax	N.S	126 62	66 00	22 00	6 00
Head of Lochaber	Antigonish	N.S	41 50	50 00		
Head of Loch Lomond	Richmond	N.S	41 30	50 00		
Head of Millstream	Kings & Albert	N.B	132 72	66 00	4 00	6 00
Head of Montagne	Kings	P.E.I		2 06		
Head of St. Margaret's Bay	Halifax	N.S	275 50	155 00		13 00
Head of Tide	Restigouche	N.B	174 00	95 00		6 00
Head of Wallace Bay	Cumberland	N.S	41 46	50 00		
Hearne	Regina	Sask	385 00	180 00		19 00
Hearnleigh	Macleod	Alberta	29 84	50 00		
Heart Lake	Red Deer	Alberta	99 31	50 00		
Heaslip Station	Souris	Man	65 00	50 00		
Heathbell	Pictou	N.S	7 27	12 50		
Heather	Assiniboia	Sask	5 00	50 00		
Heather Brae	Strathcona	Alberta	73 89	50 00		
Heathdale	Medicine Hat	Alberta	31 54	18 75		
Heath Point	Chic. and Saguenay	P.Q	20 00	37 50		
Heathton	Stanstead	P.Q	45 94	41 81		
Hebbs Cross	Lunenburg	N.S	86 15	53 00	10 00	6 00
Hebbsville	Lunenburg	N.S	54 00	50 00		
Hebert	Mégantic	P.Q		28 12		

a Credit supply for a new office not yet opened. c Closed 30-9-14. d Opened 1-5-14. e Opened 1-6-14. f Closed 1-6-14. g Closed 11-4-14. h Including \$5 night allowance. i Closed 1-1-15. j Closed 1-12-14. k Closed 18-4-14. l Closed 15-4-14. m Closed 16-6-14. n Opened 15-11-14. o Opened 1-7-14. p Closed 1-2-15. q Closed 23-10-14. r Including \$15 night allowance.

APPENDIX D—Continued.

NON-ACCOUNTING Post Offices—Revenue, Salaries and Allowances—Continued.

Name of Post Office.	Electoral District.	Revenue.	Salary (based on revenue of previous year).		Forward Allow- ance.	Rent Allow- ance.
			\$ cts.	* \$ cts.		
Hobert	Kent. N.B.	18 00	50 00			
Hebron	Kings & Albert. N.B.	32 00	50 00			
Heckston	Grenville Ont.	13 51	33 53			4 28
Hecla	Selkirk Man.	128 70	65 00	4 00		6 00
Hectanooga	Digby N.S.	97 00	58 00	5 00		6 00
Hector	Simcoe, N.R. O.	83 00	42 00			
Hedgeville	Pictou N.S.	41 50	50 00			
Heidelberg	Waterloo, N.R. O.	222 14	50 00			6 00
Hekkla	Muskoka. O.	48 70	50 00			
Heinsburg	Victoria Alberta	80 00	50 00			
heldar	Edmonton Alberta	39 97	31 25			
Helena	Huntingdon P.Q.	112 25	63 00			6 00
Helmsdale	Medicine Hat Alberta	59 50	50 00			
Helmsville	Moosejaw Sask		4 80			
Hemford	Lambton N.S.	165 37	110 00	12 00		13 00
Hemison	Dorchester P.Q.	50 10	50 00			
Hemlock	Norfolk O.	25 00	50 00			
Henderson Settlement	Sunbury & Queen N.B.	36 50	50 00			
Henderson Settlement	Cumberland N.S.	20 21	37 50			
Henderson's Grove	Mégantic P.Q.	14 00	50 00			
Henderson Vale	Mégantic P.Q.	20 00	50 00			
Henfryn	Huron, E.K. O.	54 25	50 50			3 00
Hennepin	Dorchester P.Q.	24 00	50 00			
Hennigar	Hants N.S.	80 05	50 00			
Henribourg	Prince Albert Sask	69 09	50 00	13 00		
Henriol	Regina Sask	32 40	50 00	12 00		
Henry's Corners	Lambton, W.R. O.		4 12			
Heon	Drum'd & Arthabaska Q.	20 00	50 00			
Hoppel	Rizouski Q.	65 80	50 00			
Herbert Corners	Russell O.		1 10			
Hercules	Strathcona Alberta	30 25	50 00			
Herdman	Huntingdon Q.	85 34	55 29			4 75
Hereford	Compton Q.	25 20	50 00			
Hernanville	King, P.E.I.	12 73	37 50			
Hermitage	Queen, P.E.I.	4 03	20 83			
Hermitage Club	Stanstead Q.	10 00	50 00			
Hermon	Hastings, E.R. O.	133 78	87 00	18 00		6 00
Heron	Assa Sask	12 60	50 00			
Heron Island	Restigouche N.B.	9 00	50 00			
Herring Cove	Halifax N.S.	74 05	50 00			
Hersouville	Champlain Q.	131 25	73 00			6 00
Herron's Mills	Lanark, N.R. O.	32 00	50 00			
Herronton	Macleod Alberta	17 26	50 00			
Hessledale	Saskatoon Sask	18 00	50 00			
Hesquiat	Comox-Atlin B.C.	82 71	50 00			
Hesson	Perth, N.R. O.	49 40	39 33			2 50
Hetiere	Bellechasse Q.	13 55	50 00			
Hewitt	Welland O.	51 50	55 00			3 00
Hewitt Landing	Battleford Sask	33 80	50 00	20 00		
Hexham	Northumberland N.B.	51 50	50 00			
Heyworth	Wright Q.	45 65	39 30			
Hiawatha	Peterborough, E.R. O.	25 00	50 00			
Hibernia	Sunbury & Queen N.B.	73 25	50 00			
Higgin's Road	Prince P.E.I.	15 96	31 10			
High Bank	Kings P.E.I.	37 00	50 00			
Highbury	Kings N.S.	0 00	25 00			
High Falls	Labelle Q.	100 50	79 00			6 00

a Closed 29-7-14. b Opened 15-8-14. c Closed 5-5-14. # Closed 1-1-15. e Including \$3 night allowance. f Closed 1-5-14. g Closed 18-1-15. h Closed 1-3-14. i Closed 11-11-14. j Closed 8-1-14. k Closed 1-10-14. l Closed 31-12-14. m Closed 13-1-15. n Closed 14-8-14. o Including \$1 arrears.

SESSIONAL PAPER No. 24

APPENDIX D—Continued.

NON-ACCOUNTING Post Offices—Revenue, Salaries and Allowances—Continued.

Name of Post Office.	Electoral District.	Revenue.		Salary (based on revenue of previous year).	Forward Allow- ance.	Rent Allow- ance.
		\$.	cts.			
Highfield.	Hants. N.S.	48	00	50	00	
Highfield.	Sunbury & Queens. . . N.B.	121	15	63	50	6 00
High Hill.	MacKenzie Sask.	27	10	50	00	
Highland.	Guyborough N.S.	15	00	50	00	
Highland Hill.	N. C. Breton & Vict. . N.S.	13	40	50	00	
Highland Park.	Strathcona. Alberta	35	00	50	00	
Highland Ranch.	Red Deer Alberta	23	00	50	00	
Highland Village.	Colchester N.S.	72	65	50	00	
Highlands.	Carleton N.B.	15	00	50	00	
<i>a</i> High Point.	Moosejaw Sask.	16	55	28	12	
High Prairie.	Edmonton. Alberta	176	40	50	00	
Highvale.	Edmonton. Alberta	37	00	50	00	
High View.	Assa Sask.	191	32	60	00	6 00
Highworth.	Battleford Sask.	20	75	50	00	
Hilbre.	Damphn. Man.	71	56	64	78	
Hilda.	Medicine Hat . . . Alberta	218	85	100	00	6 00
Hildebrand.	Assa Sask.	7	40	50	00	
Hildegard.	Westmoreland. . . N.B.	10	00	50	00	
Hilden.	Colchester N.S.	100	22	50	00	
Hillaton.	Kings N.S.	55	20	50	00	
Hillbank.	Nanaimo B.C.	223	56	123	00	13 00
<i>b</i> Hilldale.	Moosejaw Sask.	40	52	41	62	
Hillburn.	Qu'Appelle. Sask.	24	80	50	00	
Hill Crest.	Mégantic. P.Q.	20	00	50	00	
Hilldrop.	Prince Albert. . . Sask.	33	00	50	00	
Hill End.	Red Deer Alberta	10	00	50	00	
Hillesden.	Qu'Appelle. Sask.	44	00	50	00	
Hill Farm.	Saltcoats. Sask.	12	00	50	00	4 00
Hill Grove.	Digby N.S.	51	50	50	00	
<i>c</i> Hill Head.	Argenteuil. P.Q.	7	56	20	83	
Hilliardton.	Nipissing O.	101	15	54	00	3 00
Hillsborough.	Inverness. N.S.	72	70	60	00	12 00
Hillsborc, Lot 48.	Queens P.E.I.	102	00	50	00	10 00
Hillsburn.	Annapolis. N.S.	49	15	50	00	
Hillsdale.	Inverness. N.S.	31	00	50	00	
Hillsdale.	Kings & Albert. . . N.B.	105	20	55	00	6 00
Hillsdown.	Red Deer Alberta	89	25	60	00	4 00
<i>d</i> Hill's Green.	Huron, S.R. O.	1	20	8	37	
Hillside.	Muskoka O.	98	20	84	00	8 00
Hillside Boularderie.	N. C. Breton & Vict. N.S.	25	00	50	00	
Hillside.	South Cape Breton. N.S.	14	00	50	00	
Hillside.	Kings & Albert. . . N.B.	21	00	50	00	
<i>e</i> Hillside.	Battleford. Sask.	29	30	45	87	
Hill Siding.	Ottawa O.	78	75			
Hillaley.	Humboldt. Sask.	34	00	50	00	4 00
Hill Spring.	Macleod Alberta	189	85	75	00	6 00
Hillvale.	Hants. N.S.	45	25	50	00	
<i>h</i> Hillthorpe.	Moosejaw Sask.	42	20	95	00	9 59
Hiltop.	Marquette Man.	75	40	60	00	
Hillview.	Nipissing O.	135	55	60	00	6 00
Hillview.	Yarmouth. N.S.	24	00	50	00	
Hillview.	Brandon. Man.	12	50	50	00	
Hilly Grove.	Algoma, E.R. O.	37	00	50	00	
Hilton.	Yale Cariboo. B.C.	172	50	107	00	9 50
Hinsworth.	Parry Sound. O.	60	64	50	00	
Hindelang.	Nicolet P.Q.	41	70	50	00	
Hindon Hill.	Victoria & Haliburton. O.	22	75	50	00	

a Opened 1-9-14.*b* Opened 1-6-14.*c* Closed 1-9-14.*d* Closed 1-6-14.*e* Opened 1-5-14.

/ Credit for new office not yet in operation.

g Including \$10 night allowance.*f* Including \$14.78

night allowance.

APPENDIX D—Continued.

NON-ACCOUNTING Post Offices—Revenue, Salaries and Allowances—Continued.

Name of Post Office.	Electoral District.	Revenue.	Salary	Forward Allowance.	Rent Allowance.
			(based on revenue of previous year).		
		\$ cts.	\$ cts.	\$ cts.	\$ cts.
Hindville.....	Victoria, Alberta	24 00	50 00	4 00	
Hinton.....	Edmonton, Alberta	335 02	290 50		31 50
Hiram.....	Kings & Albert, N.B.	34 20	50 00		
Hirsch.....	Assa, Sask	323 00	202 00	1 00	19 00
Hnansa.....	Selkirk, Man	122 12	73 00		6 00
Hoard's Station.....	Northumberland, E.R. O	227 00	161 00		13 00
Hobbema.....	Strathcona, Alberta	66 02	50 00		
Hobart.....	Simcoe, E.R. O	20 28	50 00		
Hochfeld.....	Provencher, Man	11 36	50 00		
Hochstadt.....	Provencher, Man	40 22	50 00		
Hockley.....	Dufferin, O	101 30	70 00		6 00
Hocquart.....	Témiscouata, P.Q.	48 45	50 00		
Hodgeville.....	Moosajaw, Sask	277 75	128 00	4 00	13 00
Hodgins.....	Pontiac, P.Q.	36 75	50 00		
Hodgson.....	Dauphin, Man	60 50	50 00		
Hodson.....	Pictou, N.S.	40 50	50 00		
o Hoey.....	Prince Albert, Sask	50 00	14 50		
Hogan.....	Hastings, E.R. O	107 85	61 00		6 00
Holar.....	Humboldt, Sask	32 50	50 00		
Holbeck.....	Moosajaw, Sask	35 00	50 00	14 00	
Holbein.....	Prince Albert, Sask	49 00	50 00		
Holborn.....	Edmonton, Alberta	60 84	50 00		
Holderville.....	Kings & Albert, N.B.	44 50	50 00		
c Holford.....	Grey, E.R. O	11 55	33 28		
Holland's Mills.....	Labelle, Q	76 90	50 00		
d Hollow Glen.....	Wright, Q	5 50	37 50		
o Holly.....	Simcoe, S.R. O	28 00	25 00		
Holleywood.....	Dauphin, Man	43 59	73 00	2 00	6 00
Holmes Crossing.....	Edmonton, Alberta	86 00	50 00	12 00	
Holmesville.....	Carleton, N.E.	50 30	50 00		
Holmesville.....	Huron, W.R. O	170 90	94 00		6 00
Holtwood.....	Yale-Cariboo, B.C.	36 00	50 00		
Holt.....	York, N.R. O	89 45	50 00		
b Holton.....	Châteauguay, Q	30 28	26 62	8 53	
Holtville.....	Northumberland, N.B.	63 60	70 00		
Holyrood.....	Bruce, S.R. O	151 00	74 00		6 00
Homeglen.....	Strathcona, Alberta	44 92	50 00		
Homer.....	Lincoln, O	292 50	96 00		6 00
Homer Siding.....	Nipissing, Ont	108 00	50 00		
Homeside.....	Wentworth, Ont	191 00	108 00		13 00
Homeville.....	South Cape Breton, N.S.	13 00	50 00		
Homewood.....	Macdonald, Man	190 80	122 00		13 00
Honeydale.....	Charlotte, N.B.	86 06	67 00	6 00	6 00
Honey Harbour.....	Muskoka, O	260 00	130 00		13 00
Honora.....	Algoma, E.R. O	41 65	50 00	5 00	
Hoosier.....	Battleford, Sask	290 86	50 00		
Hope Bay.....	Bruce, N.R. O	56 50	50 00		
Hopefield.....	Renfrew, S.R. O	20 00	50 00		
Hopefield.....	Kings, P.E.I.	53 30	50 00		
Hope Hill.....	Qu'Appelle, Sask	10 00			
Hope Point.....	Comox Atlm., B.C.	39 90	50 00		
f Hope River.....	Queens, P.E.I.		1 50		
Hope Station.....	New Westminster, B.C.	147 60	50 00	30 00	
Hopetown.....	Bonaventure, Q	38 80	50 00		
Hopetown.....	Lanark, N.R. O	118 95	67 00	6 00	6 00
Hope Valley.....	Strathcona, Alberta	19 95	50 00		
Hopewell.....	Kings & Albert, N.B.	57 75	50 00		

a Opened 15-1-15. b Closed 12-10-14. c Closed 1-12-14. d Closed 1-1-15. Cash credit for a new office not yet opened. f Closed 11-4-14. g Closed 1-10-14. A Including \$15 night allowance. † Including \$50 night allowance. j Including \$25 night allowance.

SESSIONAL PAPER No. 24

APPENDIX D—Continued.

NON-ACCOUNTING Post Offices—Revenue, Salaries and Allowances—Continued.

Name of Post Office.	Electoral District.	Revenue.	Salary (based on revenue of previous year).	Forward Allow- ance.	Rent Allow- ance.
		\$ cts.	\$ cts.	\$ cts.	\$ cts.
Hopington.....	New Westminster... B.C	55 00	59 00		6 00
a Hopkins Landing.....	Comox-Atlin..... B.C	69 70	50 00		
Hopper.....	Kings & Albert..... N.B	21 80	50 00		
Horfield.....	Moosejaw..... Sask	35 30	50 00		
Hornby Island.....	Comox-Atlin..... B.C	340 84	142 00		13 00
Horncastle.....	Victoria & Haliburton.. O	34 50	50 00		
Horndean.....	Lisgar..... Man	92 79	62 50		3 00
Horn's Road.....	South Cape Breton... N.S	15 00	50 00		
Horseguards.....	Red Deer..... Alberta	75 39	50 00		
Horse Hills.....	Edmonton..... Alberta		50 00		
Horse Lake.....	Humboldt..... Sask	12 50	50 00		
Horseshoe Lake.....	Red Deer..... Alberta	10 00	50 00		
Hoselaw.....	Victoria..... Alberta	61 03	50 00		
Hotham.....	Parry Sound..... O	51 77	50 00		
Hotspar.....	Victoria & Haliburton.. O	10 00	50 00		
Houde.....	Lotbinière..... Q	26 05	50 00		
Houghton.....	Norfolk..... O	89 45	51 00		6 00
Hough Lake.....	Nipissing..... O	14 15	50 00		
Housey's Rapids.....	Muskoka..... O	112 70	50 00		
a Houston.....	Comox-Atlin..... B.C	148 85	50 00		
Hove.....	Dauphin..... Man	32 30	50 00		
Howard Brook.....	Carleton..... N.B	8 70	50 00		
Howardville.....	Selkirk..... Man	39 20	50 00		
f Howdenvale.....	Bruce, N.R..... O	15 00	10 00		
Howe Island.....	Frontenac..... O	29 22	50 00		
Howie.....	Medicine-Hat... Alberta	56 50	50 00		
Howie Centre.....	South Cape Breton... N.S	6 00	50 00		
Howlan.....	Prince..... P.E.J	361 80	g 131 00	19 00	13 00
Howlett.....	Middlesex, W.R..... O	45 50	50 00		
Howser.....	Kootenay..... B.C	122 85	71 00		6 00
Hubalta.....	Calgary..... Alberta	64 89	53 00		3 00
c Hubert.....	Comox-Atlin..... B.C	52 55	37 50		
Hudson Hope.....	Yale-Cariboo..... BC	59 70	50 00		
Hudson Bay Jct.....	Prince Albert..... Sask	319 80	h 481 00	282 00	66 00
Huestis Landing.....	Sunbury & Queens... N.B	17 00	50 00		
Hugel.....	Nipissing..... O	19 00	50 00		
Humber.....	York, C.R..... O	123 50	72 00		6 00
Hume.....	Asa..... Sask	146 10	76 00		6 00
Hume Rear.....	N. C. Breton & Vict.. N.S	18 00	50 00		
Humphrey.....	Parry Sound... O	39 70	37 50		
Hun's Valley.....	Dauphin..... Man	36 50	50 00		
Hunta.....	Algoma, E.R..... O	72 30	50 00		
Hunter's Home.....	Sunbury & Queens... N.B	22 50	50 00		
Hunter's Lodge.....	Annapolis..... N.S	72 50	50 00		
Hunter's Mountain.....	North Cape Breton & Victoria..... N.S.	37 50	50 00		
Hunter's Point.....	Pontiac..... P.Q	138 40	53 00		6 00
Hunterstown.....	Maskinonge..... P.Q	103 50	50 00		
Hunterville.....	Red Deer..... Alberta	38 25	50 00		
c Huntingfield.....	Huron, E.R..... O		4 12		
Huntington.....	South Cape Breton... N.S	11 00	50 00		
Huntingville.....	Sherbrooke..... P.Q	95 30	50 00		
d Huntley.....	Carleton..... O	10 00	9 34	66	1 00
Huntoon.....	Assiniboia..... Sask	192 80	61 32		4 00
Hunt's Point.....	Sherburne & Queens... N.S	154 25	77 00	6 00	6 00
Hupel.....	Yale-Cariboo..... B.C	37 00	50 00		
Hurdman Lodge.....	Sask..... Sask	73 43	50 00		
Hurdman's Bridge.....	Russell..... O	44 10	50 00		

a Opened 1-4-14.

c Closed 1-5-14.

d Closed 1-6-14.

e Opened 1-7-14.

f Summer office.

g Including \$20 night allowance.

h Including \$50 night allowance.

APPENDIX D—Continued.

NON-ACCOUNTING Post Offices—Revenue, Salaries and Allowances—Continued.

Name of Post Office.	Electoral District.	Revenue.	Salary (based on revenue of previous year).	Forward Allow- ance.	Rent Allow- ance.
		\$ cts.	\$ cts.	\$ cts.	\$ cts.
<i>b</i> Hurds Lake	Renfrew, S.R.	O	6 30		
Hurdville	Parry Sound	O	50 00		
Hurste	Lotbinière	P.Q.	23 20	50 00	
Hurley Corner	York	N.B.	20 70	50 00	
<i>a</i> Huronia Mine	Nipissing	Ont	25 00	8 19	
Huronville	Qu'Appelle	Sask	103 50	53 50	3 00
Husavick	Selkirk	Man	15 00	50 00	
Hussar	Medicine Hat	Alta	155 75	82 48	
Hustlers	Moosejaw	Sask	26 50	50 00	
Hutton House	Muskoka	O	95 50	60 00	6 00
Hyannes	Inverness	N.S.	16 00	50 00	
Hyas	Mackenzie	Sask	258 75	155 00	19 00
Hybla	Hastings, E.R.	O	70 05	50 00	
Hydah	Comox-Atlin	B.C.	51 00	50 00	
Hyde	Salteaux	Sask	48 75	50 00	
Hyde Park	Macdonald	Man	13 00	50 00	
Hyder	Souris	Man	30 00	50 00	
Hydrantic	Yale-Cariboo	B.C.	57 15	50 00	
Hydro Glen	Simcoe, E.R.	O	229 56	75 00	3 00
Hyndman	Marquette	Man	47 00	50 00	
<i>c</i> Hyndman	Trenville	O		1 50	
<i>d</i> Hythe	Edmonton	Alberta	10 00	23 10	
I DA.	Sunbury & Queens	N.B.	6 00	50 00	
Idaleen	Moosejaw	Sask	27 50	50 00	
Ideal	Macdonald	Man	59 15	50 00	5 00
Idylwild	Dauphin	Man	19 00		
Île à la Crosse	Battleford	Sask	22 50	50 00	
Île aux Oies	Montmagny	P.Q.	16 25	50 00	
Île Mainville	Beauce	P.Q.	10 00		
<i>f</i> Île Michon	Chic. & Saguenay	P.Q.	16 00	25 00	
Illebrun	Moosejaw	Sask	13 25	50 00	
Ilfracombe	Muskoka	O	48 20	50 00	
Imhoff	Gloucester	N.B.	51 00	50 00	
Imlah	Kings & Albert	N.B.	49 63	50 00	
<i>g</i> Inadale	Middlesex, W. R.	O		4 12	
Inchby	Sunbury & Queens	N.B.	32 25	50 00	
Independence	Edmonton	Alberta	92 05	50 50	23 00
Indian Brook	North Cape Breton & Victoria	N.S.	36 15	50 00	
Indian Ford	Macdonald	Man	42 00	50 00	
Indian Harbour	Halifax	N.S.	181 70	88 00	6 00
Indian Harbour Lake	Guysborough	N.S.	62 10	50 00	
Indian Island	Charlotte	N.B.	27 00	50 00	
Indian Mountain	Westmoreland	N.B.	12 00	50 00	
Indian Point	Lunenburg	N.S.	85 25	50 00	
<i>h</i> Indian River	Prince	P.F.I.	62 08	33 28	
Indian Road	Hants	N.S.	37 75	50 00	
Indian Springs	Macdonald	Man	22 50	50 00	
<i>i</i> Inga	Edmonton	Alberta	60 16	44 44	3 41
Inglebright	Moosejaw	Sask	112 45	50 00	
Inglford	Assiniboia	Sask	69 50	50 00	1 00
Ingleton	Red Deer	Alberta	3 00	50 00	
Ingrie	Calgary	Alberta	18 36	50 00	
<i>j</i> Inghisville	Annapolis	N.S.	21 39	45 70	
Ingoldsby	Victoria & Haliburton	O	33 45	50 00	

a Opened 1-2-15. *b* Closed 10-5-14. *c* Closed 11-4-14. *d* Opened 15-10-14. Credit supply for a new office not yet opened. *f* Opened 1-10-14. *g* Closed 1-5-14. *h* Closed 1-12-14. *i* Closed 8-2-15. *j* Closed 1-3-15. *k* Including \$3 night allowance and 40 cents arrears.

APPENDIX D—Continued.

NON-ACCOUNTING Post Offices—Revenue, Salaries and Allowances—Continued.

Name of Post Office.	Electoral District.	Revenue	Salary (based on revenue of previous year).		Forward Allow- ance.	Rent Allow- ance.
			\$ cts.	\$ cts.		
Ingolf.	Thunder Bay & Rainy River.	223 15	161 00			19 00
Ingomar.	Shelburne & Queens. N.S.	169 50	75 00			6 00
Ingonish Beach.	North Cape Breton & Victoria. N.S.	64 20	50 00	3 00		
Ingonish Centre.	North Cape Breton & Victoria. N.S.	35 50	50 00			
Ingonish Ferry.	North Cape Breton & Victoria. N.S.	107 03	d 63 00			6 00
Inholmes.	Parry Sound. O.	33 30	50 00			
Inkerian Ferry.	Gloucester. N.B.	20 25	50 00			
Inlet.	Labelle. Q.	53 50	e 62 00			
Inlet Baddeck.	North Cape Breton & Victoria. N.S.	19 50	50 00			
Innes.	Assiniboia. Sask.	75 50	50 00			
Innisville.	Lanark, S.R. O.	82 00	f 64 00			3 00
Instow.	Moosejaw. Sask.	181 90	f 83 33			3 00
Interlake.	Qu'Appelle. Sask.	18 00	50 00			
Intervale.	Westmoreland. N.B.	22 00	50 00			
Intola.	Thunder Bay & Rainy River. O.	32 00	50 00			
Invergordon.	Prince Albert. Sask.	121 00	50 00			
Inventa.	Shelburne & Queens. N.S.	28 00	50 00			
Invernairn.	Moosejaw. Sask.	84 00	50 00			
Inverness.	Prince. P.E.I.	12 75	50 00			
Inverness.	Comox-Atlin. B.C.	288 00	143 00			13 00
Iola.	Strathcona. Alberta.	43 71	50 00			
Iona.	Queens. P.E.I.	37 50	50 00			
Iona Bear.	North Cape Breton & Victoria. N.S.	12 00	50 00			
Iowaita.	Red Deer. Alberta.	43 00	50 00			
o Ireland.	Antigonish. N.S.	7 00	50 00			
Ireland.	Renfrew, S.R. O.	23 35	50 00			
Ireton.	Yarmouth. N.S.	11 25	50 00			
Iris.	Queens. P.E.I.	46 15	50 00			
o Irish Lake.	Grey, S. R. O.		4 12			
Irishtown.	Westmoreland. N.B.	25 00	50 00	28 00		
Irish Vale.	South Cape Breton. N.S.	14 20	50 00			
Iron Springs.	Medicine Hat. Alberta.	127 10	79 00			6 00
Iron Bound Cove.	Sunbury & Queens. N.B.	16 75	50 00			
Iron Bridge.	Algoma, E.R. O.	266 20	145 00	30 00		13 00
Iron Hill.	Brome. Q.	194 15	90 00			6 00
Iron Mines.	Inverness. N.S.	54 25	50 00			
Iron Ore.	Pictou. N.S.	10 00	50 00			
o Iron Rock.	Pictou. N.S.	25 48	41 81			
Ironside.	Wright. Q.	173 62	94 00			6 00
Irouville.	North Cape Breton & Victoria. N.S.	25 00	50 00			
Iroquois.	Victoria. N.B.	91 85	50 00			
Irving Settlement.	Kings & Albert. N.B.	24 63	50 00			
Irwinville.	Victoria. Alberta.	67 65	50 00			
Isaac's Harbour North.	Guy'sborough. N.S.	81 00	e 80 00			
Isafold.	Dauphin. Man.	14 05	50 00			
Isbester.	Algoma, W.R. O.	13 95	50 00			
Isherwood.	Thunder Bay & Rainy River. O.	30 10	50 00			
o Island East River.	Pictou. N.S.	13 00	41 81			
Island Point.	N. C. Breton & Vict. N.S.	34 00	50 00			

a Closed 1-2-15. b Closed 1-5-14. c Including \$12 night allowance. d Including \$10 night allowance. e Including \$30 night allowance. f Including \$33.33 night allowance.

APPENDIX D—Continued.

NON-ACCOUNTING Post Offices—Revenue, Salaries and Allowances—Continued.

Name of Post Office	Electoral District	Revenue		Salary (based on revenue of previous year).	Forward Allow- ance.	Rent Allow- ance.
		\$	cts.	\$		
Island River	Gloucester	N.B.	51	48	50	00
Island View	York	N.B.	25	50	50	00
a Islay	Victoria & Haliburton	O.	2	50	8	37
Isle aux Coudres	Charlevoix	Q.	81	90	60	00
Isle Bizard	Jacques-Cartier	Q.	76	97	50	00
Isle des Chènes	Provencher	Man.	36	75	50	00
Isle Dupas	Berthier	Q.	94	15	46	75
Île Perrot	Vaudreuil	P.Q.	76	27	50	00
Île Perrot, North	Vaudreuil	P.Q.	69	95	50	00
Isle Verte, South	Témiscouata	P.Q.	44	25	50	00
Ispas	Victoria	Alberta	23	50	50	00
Issoudun	Lotbinière	P.Q.	149	60	82	50
Italy Cross	Lunenburg	N.S.	256	25	120	00
Ivera	North Cape Breton & Victoria	N.S.	11	00	50	00
Ives	Richmond & Wolfe	P.Q.	55	70	50	00
c Ivor	Moose Jaw	Sask.	20	00	33	28
Ivry	Témiscouata	P.Q.	62	75	51	50
Ivry Nord	Terrebonne	P.Q.	85	00	86	50
Ivry	Simcoe, S.R.	O.	135	75	105	00
Ivy-Lea	Leeds	O.	206	05	121	00
JACKFISH LAKE	Battleford	Sask.	56	50	50	00
Jack's Lake	Simcoe, N.R.	O.	45	30	50	00
Jackson	Cumberland	N.S.	50	00	50	00
Jackson Corners	Essex, N.R.	O.	94	50	50	00
Jacksontown	Carleton	N.B.	34	00	50	00
Jacksonville	North Cape Breton & Victoria	N.S.	11	00	50	00
Jackville	Calgary	Alberta	26	00	50	00
Jaco Hughes	Rimouski	N.P.Q.	73	34	63	33
Jaffa	Elgin, E.R.	O.	33	00	50	00
Jailletville	Kent	N.B.	20	25	50	00
Jalbert	Kent	P.Q.	d	8	10	
James Bay Junction	Parry Sound	O.	38	25	50	00
James River	Antigonish	N.S.	20	00	50	00
James River Station	Antigonish	N.S.	162	80	72	00
Jamesville	North Cape Breton & Victoria	N.S.	15	00	50	00
Jamesville West	North Cape Breton & Victoria	N.S.	71	17	50	00
Janetville Station	Durham	O.	96	25	50	00
Jardine Brook	Victoria	N.B.	32	20	50	00
Jardineville	Kent	N.B.	62	00	50	00
Jarlsberg	Parry Sound	O.	162	30	93	00
Jarnac	Labelle	P.Q.	14	07	50	00
Jauvin's Harbour	Richmond	N.S.	28	00	50	00
Jeanette's Creek	Kent, W.R.	O.	180	23	85	50
Jeanne d'Arc	Wright	P.Q.	70	32	50	00
Jean Noel	Charlevoix	P.Q.	26	50	50	00
Jedburgh	Macdenzie	Sask.	53	07	50	00
Jeddore Oyster Ponds	Halifax	N.S.	170	92	105	00
Jedway	Cumox Atlin	B.C.	67	00	50	00
Jefferson	York, C.R.	O.	108	70	57	00
Jeffry	Kings & Albert	N.B.	91	00	50	00
Jeffrey	Edmonton	Alberta	23	22	50	00

a Closed 1-6-14.
office not yet opened.
\$3.33 arrears.

b Including \$10 night allowance.
c Including \$7.50 night allowance.

e Opened 1-3-14.
f Including \$10 night allowance and

d Credit for new

SESSIONAL PAPER No. 24

APPENDIX D—Continued.

NON-ACCOUNTING Post Offices—Revenue, Salaries and Allowances—Continued.

Name of Post Office.	Electoral District.	Revenue.	Salary	Forward Allowance.	Rent Allowances.
			(based on revenue of previous year).		
		\$ cts.	\$ cts.	\$ cts.	\$ cts.
Jellyby	Brockville..... O	151 00	70 00		6 00
Jennings	Medicine Hat... Alberta	31 50	16 71		
Jericho	Lambton, E.R..... O	4 14	4 12		
Jersey Cove	North Cape Breton and Victoria..... N.S.	24 50	50 00		
Jersey Cove	Gaspé..... Q	67 00	50 00		
Jersey Mills	Beauce..... Q	228 00	139 00		13 00
Jessop Falls	Prescott..... O	50 02	50 00		
Jethson	Medicine Hat... Alberta	35 70	50 00		
Jetté	Nicolet..... Q	20 00	56 00	32 00	
Jewellville	Renfrew, S.R..... O	27 79	50 00		
Jewett Brook	York..... N.B.	6 10	16 71		
Jewett's Mills	York..... N.B.	4 91	14 53		
Jock Vale	Carleton..... O	72 00	100 00		
Jocko River	Nipissing..... O	230 00	50 00		
Joffre	Rimouski..... Q	10 00	12 50		
Joggin Bridge	Digby..... N.S.	176 50	108 00		13 00
Jogues	Bagot..... Q	9 87	25 82		
Johnson's Croft	Kings & Albert... N.B.	6 00	50 00		
Johnson's Mills	Westmorland... N.B.	43 30	50 00		
Johnston's River	Queens... P.E.I.	118 10	50 00	14 00	
Johnston	Richmond... N.S.	42 00	50 00		
Johnville	Carleton... N.B.	95 50	50 00	8 00	
Johure	Westmoreland... N.B.	162 45	146 00		13 00
Joly	Lotbinière..... Q	25 16	50 00		
Jonction Bel Air	Two Mountains... Q	55 50	50 00		
Jones Falls	Leeds..... Q	166 00	86 00		6 00
Jonquières, Nord	Chicout. & Saguenay... Q	9 00	50 00		
Jonquières, Ouest	Chicout. & Saguenay... Q	154 35	50 00		
Jonquières, Sud	Chicout. & Saguenay... Q		22 82		
Jordan Bay	Shelburne & Queens... N.S.	40 20	50 00		
Jordan Bay, E. side	Shelburne & Queens... N.S.	126 76	63 00		6 00
Jordan Branch	Shelburne & Queens... N.S.	35 00	30 00		
Jordan Ferry	Shelburne & Queens... N.S.	42 60	50 00		
Jordan Mountain	Kings & Albert... N.B.	13 00	50 00		
Joseph Farm	Wright..... Q	6 00	50 00		
Josephine	Moose Jaw..... Sask	45 00	37 50		
Josephsburg	Waterloo, S.R..... O	24 30	50 00		
Josephsburg	Medicine Hat... Alberta	67 00	58 00		6 00
Joyeuse	Bagot..... Q		82		
Joynt	Wright..... Q	46 00	160 00		
Joyal	Drummond-Arthabaska... Q	16 25	41 62		
Jual	Th. Bay and Rainy Riv. O	15 00	50 00		
Jubilee	North Cape Breton and Victoria..... N.S.	22 55	50 00		
Jubilee	Kings & Albert... N.B.	41 70	50 00		
Juddhaven	Muskoka..... O	239 50	100 00		6 00
Judge	Nipissing..... O	34 40	50 00	8 00	
Judique Intervale	Inverness... N.S.	20 00	33 28		
Judique, North	Inverness... N.S.	101 09	77 00	14 06	6 00
Judique	Inverness... N.S.	112 25	50 00		
Judique, South	Inverness... N.S.	157 60	71 00	3 33	6 00
Julien	Portneuf..... Q	40 35	50 00		
Jumping Pound	Calgary..... Alberta	137 70	61 00	4 00	6 00
Juniper Mount	South Cape Breton... N.S.	20 00	50 00		
Junjata	Saskatoon... Sask	273 45	145 00		13 00

a Opened 1-1-15.

b Closed 6-10-14.

c Opened 1-6-14.

e Opened 1-7-14.

f Opened 1-8-14.

g Closed 1-5-14. h Closed 6-4-14. i Closed 1-8-14. j Closed 15-7-14. k Closed 14-9-14. l Including \$10 night allowance. m Including \$15 night allowance. n Including \$6 night allowance. o Including \$12 night allowance. p Opened 1-12-14.

APPENDIX D—Continued.

NON-ACCOUNTING Post Offices—Revenue, Salaries and Allowances—Continued.

Name of Post Office.	Electoral District.	Revenue.	Salary (based on revenue of previous year).	Forward Allow- ance.	Rent Allow- ance.
		\$ cts.	\$ cts.	\$ cts.	\$ cts.
Juniper Island	Peterborough, E.R.	305 00	153 00		19 00
Junior	Battleford, Sask	75 50	50 00		
Juvenile Settlement	Sunbury & Queens, N.B.	43 50	50 00		
K KAISER	Qu'Appelle, Sask	193 65	152 00		13 00
Kahwin	Victoria, Alberta	42 00	50 00		
Kakawis	Comox-Atlin, B.C.	40 00	50 00		
Kaladar Station	Lennox & Addington, O	186 65	80 00		6 00
Kaleida	Lisgar, Man.	155 63	78 00		6 00
1/2 Kaleland	Victoria, Alberta	10 00	43 95		
Kanata	Red Deer, Alberta	23 70	50 00		
Kananaskis	Calgary, Alberta	56 20	52 50		3 00
Kanawana	Terrebonne, P.Q.	21 00	15 00		
Kanes	Gloucester, N.B.	19 00	50 00		
Kantenville	Moosejaw, Sask	17 90	50 00		
Kanyengeh	Brant, O	24 00	50 00		
Karluk	Moosejaw, Sask	159 40	50 00		
Karsdale	Annapolis, N.S.	112 60	50 50		3 00
Kashaboive	Thunder Bay and Rainy River, O	85 95	56 00		6 00
1/2 Katepwe	Saltcoats, Sask		10 16		
Katrinthal	Regina, Sask	24 80	50 00		
1/2 Kawatha Park	Peterboro, W.R.	75 00	68 00		
Kawene	Thunder and Bay Rainy River, O	67 25	59 00		6 00
Kayville	Moosejaw, Sask	11 35	50 00		
Kazubaza Station	Wright, P.Q.	114 50	74 00		6 00
Kealey Springs	Moosejaw, Sask	49 94	50 00		
Keatley	Battleford, Sask	76 50	67 00	8 00	6 00
Keatron	Kings & Albert, N.B.	13 00	50 00		
Keefers	Yale-Cariboo, B.C.	207 30	195 00		22 00
Keelerville	Frontenac, O	35 50	50 00		
1/2 Keenansville	Simcoe, S.R.	31 05	33 28		
Keepulls	Edmonton, Alberta	68 40	50 00		
Kegekaska	Chicoutimi & Sague, P.Q.	19 00	56 00		
Keith	Compton, P.Q.	61 00	60 00		
Keithley Creek	Yale-Cariboo, B.C.	17 50	50 00		
Keld	Dauphin, Man.	31 00	50 00		
1/2 Keldon	Dufferin, O	37 21	33 28		
Kells	Nipissing, O	149 25	94 00	11 00	6 00
Kelly	Bonaventure, P.Q.	59 45	50 00		
Kelly's Cross	Queens, P.E.I.	144 00	69 00		6 00
Kelley Cove	Yarmouth, N.S.	28 00	50 00		
Kelly's Mills	Mégantic, P.Q.	25 00	62 00		
Kelso	Huntingdon, P.Q.	92 00	56 00		6 00
Kelso	Halton, O	108 25	69 00		6 00
Kelso Station	Assiniboia, Sask	261 50	130 00		13 00
Kelvin	Macdonald, Man.	36 55	50 00		
Kelvin Glen	South Cape Breton, N.S.	7 00	50 00		
Kelvington	Humboldt, Sask	233 50	123 00	52 00	13 00
Kelvin Grove	Huntingdon, P.Q.	66 75	50 00		
Kennay	Brandon, Man.	144 77	106 50		13 00
Kempt Road	Richmond, N.S.	35 60	50 00		
Kempt Road Hill	Bonaventure, P.Q.	26 00	50 00		
Kempt Shore	Hants, N.S.	131 59	65 00		6 00
Kempt Town	Colchester, N.S.	117 36	50 00		

a Closed 1-12-14. b Closed 13-6-14. c Including \$6 night allowance. d Including \$10 night allowance.
 e Including \$12 night allowance. f Including \$30 night allowance. g Including \$25 night allowance.
 h Closed from 17-4-14; to 1-6-14. i Summer office.

SESSIONAL PAPER No. 24

APPENDIX D—Continued.

NON-ACCOUNTING Post Offices—Revenue, Salaries and Allowances—Continued.

Name of Post Office.	Electoral District.	Revenue.	Salary	Forward Allowance.	Rent Allowance.
			(based on revenue of previous year).		
		\$ cts.	\$ cts.	\$ cts.	\$ cts.
Kempton	Grenville	O 11 00	50 00		
Kenex	Macleod	Alberta 20 00	50 00		
Kenfalls	Comox-Atlin	B.C. 12 50	25 00		
Kenlis	Salcoats	Sask 93 00	50 00		
Kenloch	Inverness	N.S. 118 10	62 00	42 00	6 00
Kennaway	Victoria & Haliburton	O 50 00	50 00		
Kennebecasis Island	Kings & Albert	N.B. 33 50	50 00		
Kennell	Regina	Sask 19 20	50 00		
Kennetcook Corner	Hants	N.S. 174 75	87 00	18 00	6 00
Kenney	Nipissing	Ont 341 95	k 187 50		k 25 50
Kennicott	Perth, S.R.	O 10 00	56 21		6 50
Kennington Cove	South Cape Breton	N.S. 20 10	50 00		
Kenogami Lake	Nipissing	Ont 53 00	50 00		
Kensington	Huntingdon	Q 146 45	75 00		6 00
Kensington Prairie	New Westminster	B.C. 34 00	55 00		3 00
Ken Smith	Battleford	Sask 18 00	20 79		
Kent Centre	Kent, W.R.	O 83 90	53 00		6 00
Kent Junction	Kent	N.B. 130 03	62 00		6 00
Kent Lake	Kent	N.B. 52 20	50 00		
Kentvale	Algoma, W.R.	O 98 37	50 00		
Keoohan	Kings & Albert	N.B. 16 71			
Kepler	Frontenac	O 19 00	20 83		
Keppel	Battleford	Sask 140 10	55 00		6 00
Keppoch	Inverness	N.S. 11 00	50 00		
Kermaria	Humboldt	Sask 74 50	50 00		6 00
Kerry	Kings & Albert	N.B. 10 00	50 00		
Kersey	Calgary	Alberta 11 00	50 00		
Kersley	Yale-Cariboo	B.C. 86 25	f 60 00		
Kessler	Red Deer	Alberta 30 70	50 00		
Ketch Harbour	Halifax	N.S. 34 50	50 00		
Kettle Valley	Yale-Cariboo	B.C. 171 09	65 00		6 00
Kevisville	Red Deer	Alberta 51 50	50 00		
Kew	Macleod	Alberta 142 32	86 00		6 00
Kewatoke	Inverness	N.S. 28 00	50 00		
Key Junction	Parry Sound	Ont 8 75	4 30		
Keystone	Strathcona	Alberta 15 25	50 00		
Keystown	Regina	Sask 157 67	50 00	6 00	
Key West	Regina	Sask 22 00	50 00		
Khartum	Renfrew, S.R.	O 26 85	50 00		
Kierkoski	St-Hyacinthe	P.Q. 14 00	50 00		
Kilbourne Siding	Laval	P.Q. 24 38	28 50		3 45
Kildonan	Comox-Atlin	B.C. 191 75	84 00		6 00
Kildonan West	Selkirk	Man j	j		
Kilfol	Carleton	N.B. 30 80	50 00		
Kilgorie	Dufferin	O 4 62	37 50		
Kilkenny	Dauphin	Man 59 10	50 00		
Killaloe	Renfrew, S.R.	O 97 00	51 00		3 00
Killam's Mills	Westmoreland	N.B. 47 50	50 00		
Killarney Lake	Strathcona	Alta 32 50	50 00		
Killowen	Carleton	N.B. 43 55	50 00		
Kilmarnock	Lanark, S.R.	O 8 35	12 08		
Kiltarlitz	Inverness	N.S. 28 00	50 00		
Kilronan	Battleford	Sask 50 95	50 00		
Kilwinning	Prince Albert	Sask 22 00	50 00		
Kilwinning Siding	Prince Albert	Sask 59 00	50 00	4 00	
Kimball	Medicine Hat	Alta 109 00	54 00		6 00

a Re-opened 1-11-14.

b Opened 1-3-15.

c Closed 1-11-14.

d Closed 1-7-14.

e Closed 1-9-14.

f Including \$10 night allowance.

g Closed 26-10-14.

h Closed 1-1-15.

i Closed 27-6-14.

j For

revenue, etc., see Appendix C under Winnipeg sub-offices.

k Including \$27.50 arrears of salary and

\$6.50 arrears rent.

APPENDIX D—Continued.

NON-ACCOUNTING Post Offices—Revenue, Salaries and Allowances—Continued.

Name of Post Office.	Electoral District.	Revenue.		Salary (based on revenue of previous year).	Forward Allow- ance.	Rent Allow- ances.
		\$	cts.	\$		
Kimberley	Mégantic..... P.Q.	28	00	50	00	
Kimsquit	Comox Atlin..... B.C.	20	00	57	00	
Kinlrae	Saltoons..... Sask.	22	00	50	00	
Kincardine	Victoria..... N.B.	30	00	50	00	10 00
Kingcome Inlet	Comox-Atlin..... B.C.	83	50	50	00	
Kingarf	Bruce, N.R..... O	40	35	50	00	
Kingarth	York..... N.B.	65	00	50	00	
Kincolith	Comox-Atlin..... B.C.	62	20	50	00	
Kincorth	Moosejaw..... Sask.	163	00	105	00	13 00
King Corner	Mégantic..... P.Q.	15	00	50	00	
Kinglake	Norfolk..... O	125	35	69	00	6 00
Kingross	Inverness..... N.S.	40	00	50	00	
Kingsclear	York..... N.E.	147	97	82	00	8 00
Kingsbury	Lumenburg..... N.S.	54	20	50	00	
Kingscote	Grey, E.R..... O	20	10	50	00	
Kingscroft	Stanstead..... P.Q.	64	54	50	00	
Kingscroft	Sunbury & Queens..... N.B.	34	00	50	00	3 50
King'sford	Hastings, E.R..... O	37	50	28	71	4 00
Kingsgate	Kootenay..... B.C.	208	55	134	00	4 00
King's Head	Pictou..... N.S.	48	95	50	00	
Kingsland	Battleford..... Sask.	32	00	50	00	
Kingsley	Lisgar..... Man.	71	15	50	00	
Kingsley	York..... N.B.	15	00	50	00	
Kingsmere	Wright..... P.Q.	72	63	50	00	
Kingston	Queens..... P.E.I.	30	00	50	00	
Kingston Mills	Frontenac..... O	57	45	50	00	
Kingston Station	Frontenac..... O	m 415	90	213	00	25 00
Kingston Village	Kings..... N.S.	132	10	73	00	6 00
Kingsville	Inverness..... N.S.	46	60	50	00	8 00
King's Wharf	Victoria & Haliburton..... O	5	25	16	71	
Kingwood	Waterloo, N.R..... O	41	00	50	00	
Kinkora	Perth, N.R..... O	27	55	29	21	
Kinkora	Prince..... P.E.I.	319	03	g 143	00	6 00
Kinlock	Queens..... P.E.I.	18	13	37	50	13 00
Kinloss	Bruce, S.R..... O	206	00	102	00	20 00
Kinlough	Bruce, S.R..... O	163	30	81	00	6 00
Kinosota	Dauphin..... Man.	150	00	84	00	6 00
Kinnaird	Strathcona..... Alta.	37	50	50	00	
Kinnondale	Medicine Hat..... Alta.	91	25	75	00	2 33
Kinsale	Ontario, S.R..... O	117	70	83	00	6 00
Kinsman's Corners	Kings..... N.S.	432	86	226	00	25 00
Kintail	Huron, W.R..... O	142	25	72	00	6 00
Kintore	Victoria..... N.B.	125	11	84	00	8 00
Kipling	Nipissing..... O	129	00	72	00	6 00
Kippenville	Medicine Hat..... Alta.	47	00	50	00	
Kirby	Durham..... O	23	00	50	00	
Kirkcaldy	Macleod..... Alta.	24	10	10	55	
Kirkdale	Drum'd & Arthab..... Q.	120	05	74	00	6 00
Kirkella	Brandon..... Man.	180	25	87	00	6 00
Kirkhill	Glengarry..... O	150	37	h 90	00	6 00
Kirkhill	Cumberland..... N.S.	21	60	50	00	
Kirkness	Selkirk..... Man.	16	75	50	00	
Kirkmount	Pictou..... N.S.	6	00	50	00	
Kirk's Ferry	Wright..... Q.	102	46	59	50	6 00
Kirkpatrick	Prince Albert..... Sask.	21	00	50	00	
Kirkwall	Wentworth..... O	16	13	9	29	1 00
Kirkwood	Inverness..... N.S.	18	40	50	00	
Kirkwood	Northumberland..... N.B.	34	00	50	00	

a Opened 15-1-15.

b Closed 1-11-14.

c Closed 1-11-14.

d Closed 31-12-14.

e Closed 1-8-14.

f Closed 1-6-14.

g Including \$16 night allowance.

h Including \$10 night allowance.

SESSIONAL PAPER No. 24

APPENDIX D—Continued.

NON-ACCOUNTING Post Offices—Revenue, Salaries and Allowances—Continued.

Name of Post Office.	Electoral District.	Revenue.	Salary	Forward Allowance.	Rent Allowance.
			(based on revenue of previous year).		
		\$ cts.	\$ cts.	\$ cts.	\$ cts.
Kirouac	Dorchester	Q	91 05	f 57 50	
Kirwin	Pontiac	Q	6 93	50 00	
Kirriemuir	Calgary	Alta	a 19 00		
Kiskisink	Quebec	Q	147 62	d 73 00	6 00
Kispiox	Comox-Atlin	B.C.	15 00	50 00	
Kitchener	Kootenay	B.C.	127 00	76 00	6 00
Kitimat	Comox-Atlin	B.C.	12 20	50 00	
Kitimat Mission	Comox-Atlin	B.C.	90 20	55 00	4 00 3 00
Kivikaski	Thunder Bay and Rainy River	O	27 00	50 00	
Kleczkowski	Prince Albert	Sask	33 00	50 00	
Klesfeld	Provencher	Man	62 50	50 00	
Klemme	Red Deer	Alta	4 00	50 00	
Kleskeen Hill	Edmonton	Alta	83 50	50 00	3 00
Klintonel	Moosejaw	Sask	77 20	50 00	
Klondyke	Selkirk	Man		50 00	
Kluane	Yukon		22 50	50 00	
Knappdale	Middlesex, W.R.	O	8 00	37 50	
Knappen	Medicine Hat	Alta	52 10	50 00	
Knightington	Renfrew, N.R.	O	67 75	50 00	
Knob Hill	Strathcona	Alta	38 53	48 07	
Knowles	Shelburne & Queens	N.S.	58 50	50 00	
Knowlesville	Carleton	N.B.	97 95	50 00	5 00
Knowlton Landing	Brome	P.Q.	180 80	80 50	6 00
Knovbridge	Gaspé	P.Q.	45 00	50 00	
Knoxford	Carleton	N.B.	83 40	50 00	6 00
Knoydart	Antigonish	N.S.	17 00	50 00	
Knutford	Yale-Cariboo	B.C.	63 50	50 00	
Koch Siding	Kootenay	B.C.	178 50	128 00	13 00
Kohler	Haldimand	O	115 00	d 66 00	6 00
Kokanee	Kootenay	B.C.	16 50	50 00	
Koksilah	Nanaimo	B.C.	270 45	132 00	13 00
o Kolsapore	Grey, E.R.	O		20 83	
o Kolbeck	Cumberland	N.S.	10 00	37 50	
Komarno	Selkirk	Man	160 10	102 00	8 00 13 00
Kouchibouguac Beach	Kootenay	B.C.	56 70	50 00	
Kopernick	Strathcona	Alberta	10 00	50 00	
Korah	Algoma, W.R.	O	37 00	50 00	
Kosheo	Muskoka	O	231 75	93 00	6 00
Kossuth	Waterloo, S.R.	O	66 50	50 00	
Kouchibouguac Beach	Kent	N.B.	17 50	50 00	
Krakow	Victoria	Alberta	8 50	50 00	
Kramer	Moosejaw	Sask	17 75	50 00	
Krasne	Humbolt	Sask	17 36	50 00	
Kreuzburg	Selkirk	Man	171 80	89 00	6 00
Kristnes	Humboldt	Sask	59 20	50 00	
o Kronsart	Lisgar	M	5 78	20 50	
Krupp	Moosejaw	Sask	125 75	62 00	6 00 5 00
Kuest	Moosejaw	Sask	24 05	50 00	3 66
o Kuhryville	Perth, N.R.	O	21 28	21 06	
o Kurtzville	Perth, N.R.	O	14 00	8 20	0 75
Kushpigan	Chicout. & Saguenay	P.Q.	62 00	50 00	
Kuskonook	Kootenay	B.C.	41 70	50 00	
Kutawa	Humboldt	Sask	25 00	50 00	
Kyle	Prince Albert	Sask	28 00	50 00	
Kylemore	Humboldt	Sask	99 10	50 00	
Kyleville	Moosejaw	Sask	113 00	58 50	6 00

a Credit for new office not yet in operation. b Opened 15-1-11. c Closed 1-1-15. d Including \$10 night allowance. e Closed 1-9-14. f Closed 1-1-15. g Closed temporarily 23-8-14. h Closed 14-8-14. i Closed 16-5-14. j Including \$7 50 night allowances.

APPENDIX D—Continued.

NON-ACCOUNTING Post Offices—Revenue, Salaries and Allowances—Continued.

Name of Post Office.	Electoral District.	Revenue.	Salary	Forward Allowance.	Rent Allowance.
			(based on revenue of previous year).		
		\$ cts.	\$ cts.	\$ cts.	\$ cts.
Kyuquot	Comox-Atlin..... D.C	61 10	50 00		
Kynoch	Algonia, E.R..... G	43 76	50 00		
LA BALEINE	Charlevoix..... P.Q	17 13	50 00		
<i>c</i> La Baronie	Chambly & Verchères. P.Q	8 00	12 50		
La Barre	Chicout. & Saguenay. P.Q	65 20	e 60 00		
La Barrière	Berthier..... P.Q	52 00	50 00		
<i>b</i> La Bataille	St. Johns & Iberville. P.Q		4 94		
Laberge	Châteauguay..... P.Q	20 00	50 00		
Labissonnière	Champlain..... P.Q	27 05	50 00		
Labonneville	Compton..... P.Q	26 00	50 00		
La Boucane	Terrebonne..... P.Q	15 00	50 00		
<i>a</i> La Branche	Montmorency..... P.Q	10 45	8 19		
Labrie	Bellechasse..... P.Q	27 10	50 00		
La Butte	Bonaventure..... P.Q	17 00	50 00		
La Broquerie	Provencher..... Man	271 75	133 00		13 00
L'Acadie Station	St. Johns & Iberville. P.Q	45 00	50 00	1 66	
La Calmette	Edmonton..... Alberta	27 56	50 00		
Lac à Laurent	Chicout. & Saguenay. P.Q	15 00	50 00		
La Carrière	Bagot..... P.Q	31 00	47 76		
Lac à Beauce	Champlain..... P.Q	19 37	50 00		
Lac à Poin	Labelle..... P.Q	22 85	50 00		
Lac à Jim	Chicout. & Saguenay. P.Q	10 00	50 00		
<i>j</i> Lac à la Truite	Terrebonne..... P.Q	40 00	20 00		
Lacasse	Dorchester..... P.Q	10 00	50 00		
Lac aux Brochets	Champlain..... P.Q	57 70	50 00		
Lac Beauport	Quebec..... P.Q	97 50	70 00		6 00
Lac Beaufileu	Chicout. & Saguenay. P.Q	13 00	50 00		
Lac Bellemare	Trois R. & St. Maur. P.Q	187 67	90 00		6 00
Lac Rouchette Station	Chicout. & Saguenay. P.Q	209 25	e 79 00		6 00
Lac Castor	Labelle..... P.Q	60 50	50 00		
<i>j</i> Lac Charlebois	Terrebonne..... P.Q	40 00	e 30 00		
Lac Chat	Champlain..... P.Q	40 02	50 00		
Lac Clair	Chicout. & Saguenay. P.Q	7 25	50 00		
Lac des Commissaires	Chicout. & Saguenay. P.Q	31 00	50 00		
Lac David	Labelle..... P.Q	12 55	50 00		
Lac Désert	Labelle..... P.Q	53 50	50 00		
<i>j</i> Lac Echo	Terrebonne..... P.Q	53 00	27 00		
Lac Grosleau	Labelle..... P.Q	30 85	50 00		
<i>f</i> Lac Gorman	Labelle..... P.Q	16 00	4 30		
<i>g</i> Lac Guindou	Terrebonne..... P.Q	22 00	20 00		
La Chaloupe	Joliette..... P.Q	20 00	50 00		
Lachance	L'Islet..... P.Q	25 00	50 00		
La Chapelle	Two Mountains..... P.Q	50 00	50 00		
Lachenaie	L'Assomption..... P.Q	96 85	50 00		
La Chevrotière	Portneuf..... P.Q	206 00	f 150 00	142 00	13 00
Lachine Rapids	Jacques Cartier..... P.Q	71 50	50 00		
Lac Humqui	Rimouski..... P.Q	99 70	50 00		
Lac la Biche	Victoria..... Alberta	236 40	50 00	5 00	
Lac la Nonne	Edmonton..... Alberta	65 02	50 50		3 00
<i>j</i> Lac la Pêche	Champlain..... P.Q	105 00	53 00		6 00
Lac la Ronce	Prince Albert..... Sask	81 45	50 00		
Lac Long	Temiscouata..... P.Q	100 00	64 00	2 00	6 00
<i>g</i> Lac Maskinonge	Terrebonne..... P.Q	30 00	20 00		
<i>j</i> Lac Manitou, sud	Terrebonne..... P.Q	5 00	20 00		
<i>j</i> Lac Marois	Terrebonne..... P.Q	100 00	50 00		6 00

a Opened 1-2-15. *b* Closed 6 5-14. *c* Closed 1-7-14. *e* Including \$10 night allowance.
f Opened 1-3-15. *g* Summer office opened 1-6-14. *i* Including \$50 night allowance. *j* Summer office.

SESSIONAL PAPER No. 24.

APPENDIX D—Continued.

NON-ACCOUNTING Post Offices—Revenue, Salaries and Allowances—Continued.

Name of Post Office.	Electoral District.	Revenue.	Salary	Forward Allowance.	Rent Allowance.
			(based on revenue of previous year.)		
		\$ cts.	\$ cts.	\$ cts.	\$ cts.
Lac Mercier.....	Terrebonne..... P. Q.	219 40	k 134 00		13 00
Lac Nantel.....	Terrebonne..... P. Q.	111 00	68 00		6 00
Lacolle Station.....	St. Johns & Iberville. P. Q.	110 15	b 99 00		9 50
La Conception Station.....	Labelle..... P. Q.	30 00	50 00	15 00	
Lacania.....	Lunenburg..... N. S.	14 25	50 00		
Lacordaire.....	Moosejaw..... Sask.	131 68	50 00		
La Corniche.....	Montcalm..... P. Q.	6 00	50 00		
a Lac Paquin.....	Terrebonne..... P. Q.	28 00	20 00		
Lac Pelletier.....	Moosejaw..... Sask.	179 60	79 00	11 50	6 00
La Croche.....	Champlain..... P. Q.	58 00	50 00		
j La Croix.....	Maskinonge..... P. Q.	11 00	32 06		
Lac St-Pacôme.....	Kamouraska..... P. Q.	63 90	50 00		
Lac St-Vincent.....	Victoria..... Alberta	33 00	50 00		
Lac Sec.....	Chicout. & Saguenay P. Q.	98 30	b 62 00		
Lac Sergent.....	Portneuf..... P. Q.	43 37	c 65 00		
Lac Supérieur.....	Terrebonne..... P. Q.	106 05	59 00		6 00
Lactor.....	Compton..... P. Q.	25 00	50 00		
Lac Thomas.....	P. Q.	g 10 00			
a Lac Tremblant.....	Terrebonne..... P. Q.	300 00	150 00		19 00
Lac Vert.....	Humboldt..... Sask.	173 70	78 00	22 00	6 00
Lac Windigo.....	Labelle..... Q.	34 00	50 00		
Lacy Road.....	Kings..... N. S.	11 00	50 00		
Lac Unique.....	Victoria..... N. B.	72 50	50 00		
i Ladd's Mills.....	Stanstead..... Q.	10 00	43 88		
La Décharge.....	Chicoutimi & Saguen. Q.	66 20	50 00		
Ladéroute.....	Prescott..... O.	34 95	50 00		
La Descente des Femmes.....	Chicoutimi & Saguen. Q.	19 07	50 00		
Ladstock.....	Humboldt..... Sask.	86 80	50 00		
La Durantaye.....	Bellechasse..... Q.	102 15	50 00	4 00	
Lady Bank.....	Grey, F. R..... O.	18 00	50 00		
Ladysmith Station.....	Portage-la-Prairie Man.	43 38	50 00		
Ladywood.....	Selkirk..... Man.	99 20	54 00		6 00
Lafayette.....	Bellechasse..... Q.	62 90	50 00		
Lafond.....	Victoria..... Alberta	151 00	61 00		6 00
d La Fourche.....	Laprairie & Napierville..... Q.		4 94		
/ La Ferme.....	Lotbinière..... P. Q.	29 25	45 87		
Lafrance.....	L'Islet..... Q.	44 25	50 00		
Lagacé.....	Bonaventure..... Q.	113 30	50 00		
Lagacéville.....	Northumberland..... N. B.	162 50	51 00		6 00
Laganière.....	Portneuf..... Q.	28 00	50 00		
e Laggan.....	Glengarry..... O.	103 16	76 62		5 17
Laggan.....	Pictou..... N. S.	43 50	50 00		
La Guerre.....	Huntingdon..... Q.	39 00	50 00		
La Have Island.....	Lunenburg..... N. S.	99 33	58 00		6 00
Laidlaw.....	Yale-Cariboo..... B. C.	116 94	50 00		
Laird.....	Algoma, W. R..... O.	40 00	50 00		
Lairet.....	G.....	g 30 00			
Lajoie Falls.....	Yale-Cariboo..... B. C.	27 99	50 00		
Lake.....	Hastings, W. R..... O.	28 25	50 00		
Lake Ainslie Chapel.....	Inverness..... N. S.	3 00	50 00		
Lake Ainslie (W. Side).....	Inverness..... N. S.	9 00	50 00		
Lake Ainslie (E. Side).....	Inverness..... N. S.	62 20	50 00	4 00	
Lake Ainslie (S. Side).....	Inverness..... N. S.	45 00	50 00		
Lake Annis.....	Yarmouth..... N. S.	98 00	50 00		
Lake Aylmer.....	Richmond & Wolfe..... Q.	51 20	d 62 00	6 00	

a Summer office. b Including \$12 night allowance. c Including \$15 night allowance. d Closed 6-5-14. e Closed 10-2-15. f Opened 1-5-14. g Credit for new office not yet in operation. h Closed 15 2-15. i Opened 10-8-14. j Including \$12 night allowance.

APPENDIX D—Continued.

NON-ACCOUNTING Post Offices—Revenue, Salaries and Allowances—Continued.

Name of Post Office.	Electoral District.	Revenue.	Salary	Forward Allowance.	Rent Allowance.
			(based on revenue of previous year).		
		\$ cts.	\$ cts.	\$ cts.	\$ cts.
Lakeburn.....	Westmoreland..... N.B.	25 25	50 00		
<i>g</i> Lake Buntzin.....	New Westminster..... B.C.	174 80	45 87		
Lake Cayamant.....	Pontiac..... Q.	53 46	50 00		
Lake Centre.....	Humboldt..... Sask.	17 45	50 00		
<i>b</i> Lake Charles.....	Grey, N.R..... O.	15 38	25 00		
Lake Clear.....	Renfrew, S.R..... O.	35 00	50 00		
<i>h</i> Lake Couchiching.....	Ontario, N.R..... O.	170 00	85 00		6 00
Lakedale.....	Guysborough..... N.S.	21 50	50 00		
Lake de May.....	Srathcona..... Alberta	25 00	50 00		
Lake Doucette.....	Digby..... N.S.	46 70	50 00		
<i>a</i> Lake Eliza.....	Victoria..... Alberta	20 00	16 71		
Lake Edward.....	Victoria..... N.B.	40 00	50 00		
Lake Egmont.....	Halifax..... N.S.	29 10	50 00		
Lakefield.....	Argenteuil..... Q.	107 00	50 00	5 00	6 00
Lake Frances.....	Macdonald..... Man.	25 50	50 00		
Lake Francis Station.....	Macdonald..... Man.	189 94	32 00	6 00	6 00
Lake Geneva.....	Victoria..... Alberta	15 00	50 00		
Lake George.....	Kings..... N.S.	57 50	50 00		
Lake George.....	Yarmouth..... N.S.	25 52	50 00		
Lake Hill.....	Nanaimo..... B.C.	115 90	74 00		6 00
Lakehurst.....	Peterborough, W.R..... O.	201 85	88 00		6 00
Lake Ignace.....	Humboldt..... Sask.	13 00	50 00		
Lake Jolly.....	Digby..... N.S.	42 25	50 00		
Lake Kathlyn.....	Comox-Atlin..... B.C.	56 50	70 50		3 00
<i>c</i> Lake Killarney.....	Cumberland..... N.S.		4 12		
<i>h</i> Lake L'Achigan.....	Terrebonne..... Q.	57 00	29 00		
Lake Land.....	Portage la Prairie..... M.	30 00	50 00		
Lake La Rose.....	Annapolis..... N.S.	11 00	50 00		
Lakelet.....	Huron, E. R..... O.	117 15	71 00		6 00
Lakeleise.....	Comox Atlin..... B.C.	34 50	50 00		
Lake McGregor.....	Medicine Hat..... Alberta	38 50	50 00		
Lake Munro.....	Annapolis..... N.S.	15 00	50 00		
<i>h</i> Lake of Bays.....	Muskoka..... O.	226 70	113 00		13 00
Lakenheath.....	Moosejaw..... Sask.	33 00	50 00		
Lake Opinicon.....	Frontenac..... O.	42 65	50 00		
Lakepark.....	Regina..... Sask.	25 00	50 00		
Lake Paul.....	Kings..... N.S.	22 90	50 00		
Lake Ramsay.....	Lunenburg..... N.S.	27 00	50 00		
Lake Road.....	Kings & Albert..... N.B.	18 00	50 00		
Lake Road.....	Colchester..... N.S.	20 25	50 00		
Lakesend.....	Red Deer..... Alberta	19 25	50 00	4 00	
Lake St. Joseph.....	Portneuf..... P.Q.	133 25	93 00		6 00
<i>h</i> Lake St. Joseph Hotel.....		55 00			
Lake Saskatoon.....	Edmonton..... Alberta	766 51	328 00	6 00	3 ⁰⁰
Lake St. Charles.....	Quebec..... Q.	131 68	56 00		6 00
Lake-side.....	Jacques Cartier..... Q.	115 00	50 00		
Lakeside.....	Yarmouth..... N.S.	12 00	50 00		
Lake Stream.....	Kent..... N.B.	10 00	50 00		
Lake Thelma.....	Red Deer..... Alberta	32 90	50 00		
Laketon.....	Kent..... N.B.	20 20	50 00		
Lake Uist.....	Richmond..... N.S.	30 00	50 00		
Lakevale.....	Antigonish..... N.S.	59 30	50 00		
Lake Valley.....	Moosejaw..... Sask.	67 50	50 00		
Lake Verd.....	Queens..... P.E.I.	7 00	50 00		
Lakeview.....	Kings..... N.S.	15 00	50 00		
Lakoview.....	Argenteuil..... Q.	41 00	50 00		
Lakeview.....	Sambury, Queens..... N.B.	24 30	50 00		
/Lakeview.....	Elgin, E.R..... O.	55 95	38 50		2 50

a Opened 1-12-14. *b* Closed 1-10-14. *c* Including \$15 night allowance. *d* Including \$12 night allowance. *e* Closed 1-5-14. *f* Closed 11-8-14. *g* Opened 1-5-14. *h* Summer office.

SESSIONAL PAPER No. 24

APPENDIX D—Continued.

NON-ACCOUNTING Post Offices—Revenue, Salaries and Allowances—Continued.

Name of Post Office.	Electoral District.	Revenue.		Salary	Forward Allowance.	Rent Allowance.	
		\$	cts.	(based on revenue of previous year).			
		\$	cts.	\$	cts.	\$	cts.
<i>j</i> Lake View House	Portneuf Q	78	00	39	00		
Lake Victoria	Nipissing O						
Lakeville	Kings N.S.	253	85	122	00	4	00
Lakeville Corner	Sunbury & Queens . . . N.B.	25	00	50	00		
Lake Wasaw	Thunder Bay & Rainy River O	36	00	50	00		
<i>j</i> Lake Wayagamac	Champlain P.Q.						
Lake William	Mégantic Q	10	00	50	00		
Lalancette	Chicoutimi & Saguen. . . Q	14	00	50	00		
Lallement	Pontiac Q	65	94	50	00		
Laliberté	Chicoutimi & Sag'y. . . . Q	15	00	50	00		
Lalonde	Prescott O	25	00	50	00		
La Manufacture	Three Rivers and St. Maurice Q	48	00	50	00		
Lamarche	Nicolet Q	27	15	50	00		
La Mare	Charlevoix Q	24	00	50	00		
Lambert Corners	Wright Q	13	50	50	00		
La Mûche	Montmorency P.Q.	13	50	62	00		
a Lamplash	Grey, S.R. O	13	01	29	21		
Lammermoor	Lanark, N.R. C	30	55	50	00		
La Montagne	Mégantic P.Q.	20	50	50	00		
Lamy	Temiscouata P.Q.	82	30	62	00		
Lanark	Antigonish N.S.	27	59	50	00		
La Nation	Labelle P.Q.	37	04	50	00		
Lancelot	Muskoka O	00	20	50	00		
Lance Valley	Moosejaw Sask.	01	50	50	00		
Landstrewn	Salicotts Sask.	10	00	50	00		
Landonville	Victoria Alberta	92	51	50	00	4	00
d Landor	Colchester N.S.			4	16		
Landreville	Beauharnois P.Q.	31	00	50	00		
Landrose	Battleford Sask.	10	00	50	00		
Landy	Gloucester N.B.	20	00	50	00		
Landscape	Moosejaw Sask.	76	50	50	50		3
Lands End	Kings & Albert N.B.	22	95	50	00		
Lanes	Huron, W.R. O	76	04	50	00		
Lanesville	Colchester N.S.	27	00	50	00		
Lanfine	Medicine Hat Alberta	30	00	50	00		
Lang	Peterborough, E.R. . . . O	161	05	94	00		0
c Langarra	City of Vancouver B.C.	36	40	25	00		
Langmeade	Battleford Sask.	53	70	50	00		
Langside	Bruce, S.R. O	82	14	68	50		0
Langvale	Souris Man.	29	00	50	00		
Lanoville	Richelieu P.Q.	23	00	50	00		
Lanoraie Station	Joliette P.Q.	49	70	30	00		
La Normandie	Montmagny P.Q.	50	00	50	00		
Lansdowne	Digby N.S.	29	65	50	00		
Lansdowne Station	Pictou N.S.	156	20	86	00	12	00
L'Anse à Brillant	Gaspé P.Q.	86	70	62	00		
L'Anse à Fougère	Gaspé P.Q.	22	06	62	50		
L'Anse à Giles	L'Islet P.Q.	115	25	31	00		0
L'Anse à Giles Station	L'Islet P.Q.	50	00	50	00		
L'Anse à la Barbe	Bonaventure P.Q.	153	90	00	00		0
L'Anse à la Cabane	Gaspé P.Q.	27	00	56	00	4	00
L'Anse à la Croix	Rimouski P.Q.	43	65	58	98		
L'Anse au Beauvils	Gaspé P.Q.	221	00	127	00	6	00
L'Anse au Foin	Chicoutimi & Saguenay. Q	172	00	62	00	4	00
L'Anse aux Cousins	Gaspé P.Q.	92	50	50	00		

a Closed 1-11-14. b Closed 14-1-15. c Opened 1-9-14. d Closed 1-5-14. e Including \$12 night allowance. f Including \$6 night allowance. g Including \$25 night allowance. h Including \$10 night allowance and \$2.50 arrears. i Including \$8.98 night allowance. j Summer office.

APPENDIX D—Continued.

NON-ACCOUNTING Post Offices—Revenue, Salaries and Allowances—Continued.

Name of Post Office	Electoral District	Revenue	Salary (based on revenue of previous year).		Forward Allow- ance.	Rent Allow- ance.
			\$ cts.	\$ cts.		
L'Anse à Vallon	Gaspé	P.Q.	45 70	50 00	12 00	
à L'Anse Creuse	Chicoutimi & Saguenay	Q.		39 44		
Lansing	York, S. R.	O.	151 35	89 00		6 00
Lantana	Frontenac	O.	70 99	50 00		
Lantier	Terrebonne	P.Q.	40 00	50 00		
Lantz	Lunenburg	N.S.	50 00	50 00		
Lanuke	Victoria	Alberta	83 72	50 00	4 00	
La Paix	Lobinière	P.Q.	49 10	50 00		
La Passu	Renfrew, N. R.	O.	245 00	129 00		13 00
La Pearl	Strathcona	Alberta	44 50	50 00		
Lapeyrère	Gaspé	P.Q.	11 50	50 00		
La Petite Rivière Saint-François	Charlevoix	P.Q.	111 70	99 00		6 00
La Plaine	Terrebonne	P.Q.	66 50	50 00		
La Plante	Gloucester	N. B.	32 00	50 00		
Lapland	Lunenburg	N.S.	40 50	50 00		
Laporte	Moosejaw	Sask.	36 89	50 00		
La Prise	Chicoutimi & Saguenay	P.Q.	30 00	24 32		
La Ratière	Chicoutimi & Saguenay	P.Q.	29 34	62 00		
Larawls	Pontiac	P.Q.	22 00	50 00		
L'Archevêque	Richmond	N.S.	26 00	50 00		
Lardo	Kootenay	B.C.	175 32	92 00	12 00	6 00
L'Ardoise Highlands	Richmond	N.S.	24 20	50 00		
L'Ardoise West	Richmond	N.S.	115 00	78 00		6 00
à La Reine	Pontiac	P.Q.	10 00	8 13		
La Renaudière	Montmagny	P.Q.	59 50	50 00		
Larkin	Hastings, E. R.	O.	32 00	50 00		
Laroche	Brome	P.Q.	25 00	66 00		
à Larocheville	Mégantic	P.Q.	4 10	28 12		
La Rochelle	Provéncher	Man.	64 70	50 00		
Larocque	Nipissing	O.	34 20	50 00		
à Larose	Dorchester	P.Q.		4 66		
Larouche	Chic. & Saguenay	P.Q.	60 00	62 00		
La Salette	Norfolk	O.	294 97	138 00		13 00
à La Sarré	Pontiac	P.Q.	31 50	8 19		
Lascelles	Wright	P.Q.	189 63	93 50	4 00	6 00
Laskav	York, N. R.	O.	211 50	140 00		13 00
La Société	Témiscouata	P.Q.	50 00	62 00	14 00	
Lassvade	Peterborough, E. R.	O.	85 95	63 00		6 00
Lasqueti	Comox-Atlin	B.C.	60 50	50 00		
Laat Chance	Yukon		12 50	50 00		
Laat Mountain	Humboldt	Sask.	21 50	50 00	4 00	
La Tabatière	Chicoutimi & Saguenay	P.Q.		56 00		
Latchford Bridge	Renfrew, S. R.	O.	24 00	50 00		
Latham	Medicine Hat	Alberta	55 00	86 00		6 00
à Lavilla	Comox-Atlin	B.C.	14 40	29 15		
Lattie's Brook	Hants	N.S.	85 15	62 00	7 00	3 00
La Tuque Junction	Portneuf	P.Q.	96 25	87 00	36 00	3 00
Latourelle	Wright	P.Q.	22 70	50 00		
Latulipe	Pontiac	P.Q.	87 19	50 00		
Laudia	Westmoreland	N.B.	23 00	50 00		
Launching Place	Kings	P.E.I.	43 61	50 00	4 00	
Laurent	Pontiac	P.Q.	36 50	50 00		
Laurel	Argenteuil	P.Q.	58 70	50 00		
à Laurence	Montcalm	P.Q.	5 01	31 25		
Laurence	Macleod	Alberta	18 61	50 00		
Laurier	Huron, W. R.	O.	91 15	50 00		

a Opened 1-5-14. Closed 1-12-14. b Closed 4-5-14. c Closed 25-9-14. d Opened 1-2-15. e Closed
 23-10-14. f Closed 1-1-15. g Including \$15 night allowance. h Including \$12 night allowance.
 i Including \$10 night allowance. j Including \$6 night allowance. k Including \$35 night allowance.
 l Including \$29 night allowance. m Closed 1-8-14.

SESSIONAL PAPER No. 24

APPENDIX D—Continued.

NON-ACCOUNTING Post Offices—Revenue, Salaries and Allowances—Continued.

Name of Post Office.	Electoral District.	Revenue.	Salary (based on revenue of previous year).		Forward Allow- ance.	Rent Allow- ance.
			\$ cts.	\$ cts.		
Laurin.....	Simcoe, E.R. O	47 70	50 00			
a Lauriston.....	Grey, S.R. O		16 71			
Laavina.....	Simbury & Queens. N.B	30 70	50 00			
Laval.....	Montmorency P.Q	70 75	50 00			
Laval des Rapides.....	Laval P.Q	198 65	50 00			
Lavaltrie Station.....	Joliette P.Q	49 70	50 00			
Lavant.....	Lanark, N.R. O	25 00	50 00			
Lavender.....	Simcoe, N.R. O	51 40	50 00			
Lavergne.....	Drum'nd & Arthabas P.Q	106 20	50 00			
Laverlochère.....	Pontiac P.Q	152 20	82 00	14 00	6 00	
Lavington.....	Yale-Cariboo B.C	163 07	80 00		6 00	
LaVerrière.....	Gaspé P.Q	30 00	50 00			
Lavista.....	Red Deer Alberta	71 41	50 00	4 00		
Lavima.....	Marquette Man	60 45	60 00			
La Visitation.....	Yamaska P.Q	156 00	80 00		6 00	
Lavoie.....	Three-Rivers and St-Maurice P.Q	16 00	50 00			
Lawn Hill.....	Comox-Atlin B.C	54 70	50 00			
Lawrence Station.....	Charlotte N.B	199 00	93 00		6 00	
Lawrence Station.....	Elgin, W.R. O	214 30	125 00		13 00	
Lawrencetown.....	Halifax N.S	63 74	50 00			
Lawrie.....	Mackenzie Sask	28 25	50 00			
Lawson.....	Simcoe, E.R. O	96 60	50 00			
Lawsonburg.....	Medicine Hat Alberta	77 90	52 00	4 00	3 00	
Lawton.....	Edmonton Alberta	53 45	50 00			
Leadland.....	Red Deer Alberta	35 25	50 00			
Leaholme.....	Strathcona Alberta	7 00	50 00			
Leaman.....	Edmonton Alberta	168 41	62 00		6 00	
Leamington.....	Cumberland N.S	53 30	50 00			
Leary.....	Macdonald Man	74 00	50 00			
a Leasowe.....	Edmonton Alberta	32 00	47 29			
Leaside Junction.....	York, S.R. O	146 06	50 00			
Leaskdale.....	Ontario, N.R. O	98 08	66 00		6 00	
Leavitt.....	Medicine Hat Alberta	67 35	50 00			
Lebanon.....	Wellington, N.R. O	113 12	50 00		6 00	
Leblanc.....	Westmoreland N.B	48 00	50 00			
Le Blancville.....	Westmoreland N.B	6 00	50 00			
Le Bouthillier.....	Gloucester N.B	78 00	50 00			
Le Bras.....	Beauce P.Q	72 00	50 00			
Le Cordon.....	Terrebonne P.Q	35 00	50 00			
Lechourie.....	Gaspé P.Q	22 19	262 00			
Leclair.....	Pontiac P.Q	33 00	60 00			
Leconte.....	Drum'nd & Arthabas P.Q	37 15	50 00			
Lecoq.....	Prince Albert Sask	62 92	50 00			
Le Deboutl.....	Rouville P.Q	32 53	50 00			
b Ledge.....	Charlotte N.B	66	12 50			
c Ledwyn.....	Selkirk Man	16 00	16 71			
Leeburn.....	Algoma, W.R. O	129 80	52 00		3 00	
Leech.....	Gloucester N.B	25 00	50 00			
Leeshore.....	Victoria Alberta	17 20	50 00			
Lee Valley.....	Algoma, E.R. O	74 00	50 00			
Lefaive's Corners.....	Simcoe, E.R. O	18 00	50 00			
Leger Brook.....	Westmoreland N.B	26 72	50 00			
Légère.....	Northumberland N.B	64 50	50 00			
Légère Corner.....	Westmoreland N.B	91 50	57 00		6 00	
Légarville.....	Kent N.B	55 10	50 00			
Leggatt's Point.....	Rimouski Q	235 05	98 00		6 00	
Lehman.....	Mackenzie Sask	7 00	50 00			

a Opened 20-4-14.

b Closed 1-7-14.

c Opened 1-12-14.

d Including \$12 night allowance.

e Including \$10 night allowance.

APPENDIX D—Continued.

NON-ACCOUNTING Post Offices—Revenue, Salaries and Allowances—Continued.

Name of Post Office.	Electoral District.	Revenue.	Salary (based on revenue of previous year).	Forward Allow- ance.	Rent Allow- ance.
		\$ cts.	\$ cts.	\$ cts.	\$ cts.
Leifur.....	Dauphin..... Man	62 00	50 00	4 00
Leigh.....	Moosejaw..... Sask	20 10	50 00
Leighside.....	Kings & Albert..... N.B.	46 00	67 00	6 00
Lighton.....	Victoria..... Alberta	37 99	50 00
Leinan.....	Moosejaw..... Sask	91 00	71 00	6 00
Leinster, d.....	Lennox & Addington..... O	8 60	29 21
Leipzig.....	Battleford..... Sask	179 70	50 00
Leitche's Creek.....	North Cape Breton and Victoria..... N.S.	30 00	62 00	4 00
Leitche's Creek Station.....	North Cape Breton and Victoria..... N.S.	110 43	61 00	30 00	6 00
Leitchville.....	Moosejaw..... Sask	107 85	121 00	13 00
Leith.....	Grey, N.R..... O	149 12	86 00	6 00
Leitrim.....	Russell..... O	28 80	50 00
Leland.....	Frontenac..... O	30 60	50 00
Lenay.....	Wright..... Q	22 05	50 00
Lemesurier.....	Megantic..... Q	123 25	50 00
Lemieux.....	Nicolet..... Q	173 41	155 50	120 00
Leminster.....	Hants..... N.S.	38 25	50 00
Lennonville.....	York, N.R..... O	210 95	87 00	6 00
Lemoyne.....	St. Johns & Iberville..... Q	159 13	77 00	6 00
Lemsford.....	Moosejaw..... Sask	394 85	198 00	19 00
Lena.....	Souris..... Man	219 12	134 00	13 00
Lenef.....	Champlain..... Q	30 00	50 00
Lenard.....	Marquette..... Man	80 50	50 00
Lenora Lake.....	Humboldt..... Sask	51 20	50 00	8 00
Lennox.....	Antigonish..... N.S.	26 64	50 00
Lennox Ferry.....	Richmond..... N.S.	95 25	50 00	22 00
Lennox Island.....	Prince..... P.E.I.	28 30	50 00
Leo.....	Red Deer..... Alberta	162 50	97 00	6 00
Les Bœules.....	Rimouski..... Q	107 14	51 00	6 00
Les Chenaux.....	Montmagny..... Q	28 92	68 00
Lesfeld.....	Humboldt..... Sask	117 70	64 00	6 00
Leonard.....	Russell..... O	142 37	90 00	2 00	6 00
Leonardville.....	Charlotte..... N.B.	116 00	56 00	6 00
Leopold.....	Argenteuil..... Q	50 00	50 00
c Leopoldville.....	Red Deer..... Alberta	29 91	33 28
b Leoville.....	Prince..... P.E.I.	4 00	12 25	1 25
LePetit Bois Franc.....	Temiscouata..... Q	21 40	50 00
Le Pont de Québec.....	Québec..... Q	242 50	75 93	9 14
Lesquille.....	Annapolis..... N.S.	228 96	102 00	13 00
Le Rapide.....	Portneuf..... Q	23 40	50 00
Le Rocher.....	Beauce..... Q	11 00	50 00
c Leroy.....	Cumberland..... N.S.	12 00	37 50
Lerwick.....	Victoria..... N.B.	50 00	50 00
Lesage.....	Terrebonne..... Q	200 55	94 00	65 00	6 00
e Les Bucherons.....	Chicoutimi & Saguenay..... Q	55 00	8 19
a Les Caps.....	Gaspé..... Q	6 00	25 00
Les Dalles.....	Montcalm..... Q	27 00	50 00
Les Fonds.....	Lotbinière..... Q	135 09	71 50	6 00
n Lettonia.....	Selkirk..... Man	50 00
e Les Grands Déserts.....	Québec..... P.Q.	40 20	39 23
o Les Hauts.....	Terrebonne..... P.Q.	11 00	13 00
p Les Hurons.....	Rouville..... P.Q.	10 60	20 83

a Opened 1-10-14. b Closed 13-6-14. c Opened 1-2-15. d Closed 1-11-14. e Closed 1-1-15.
 f Including \$7.50 night allowance, \$36 arrears of salary and \$7 arrears of rent. g Including \$8.53 arrears
 of salary and \$3.14 arrears of rent. h For summer season, 1914. i Including \$18 night allowance.
 j Including \$7.50 night allowance. k Including \$12 night allowance. l Including \$16 night allowance.
 m Closed 18-11-14. n Summer office; opened 13-7-14. p Closed 1-9-14. q Including \$7.58 night
 allowance. r Summer office.

SESSIONAL PAPER No. 24

APPENDIX D—Continued.

NON-ACCOUNTING Post Offices—Revenue, Salaries and Allowances—Continued.

Name of Post Office.	Electoral District.	Revenue.	Salary (based on revenue of previous year).	Forward Allowance.	Rent Allowance.
		\$ cts.	\$ cts.	\$ cts.	\$ cts.
Laskard.....	Durham..... O	48 33	66 00	3 00	6 00
Les Lacs.....	Labelle..... P.Q	46 00	30 00		
Leslie.....	Gaspé..... P.Q	67 15	50 00	3 00	
Lessard.....	Beauce..... P.Q	27 70	50 00		
Les Saules.....	Quebec..... P.Q	67 50	50 00		
Les Trente.....	Rouville..... P.Q		4 12		
Les Vieilles Forges.....	Three Rivers and St. Maurice..... P.Q	12 11	50 00		
L'Etang.....	Charlotte..... N.B	36 60	50 00		
L'Etete.....	Charlotte..... N.B	235 79	103 00		13 00
Letterkenney.....	Renfrew, S. R..... O	19 00	50 00		
Lettonia.....	Selkirk..... Man	50 00	37 50		
Levesque.....	Victoria..... N.B	15 50	50 00		
Lewes Lot 60.....	Queens..... P.E.I	30 98	50 00		
Lewis Bay West.....	South Cape Breton..... N.S	14 00	50 00		
Lewis Cove Road.....	Richmond..... N.S	20 00	50 00		
Lewisban.....	Muskoka..... O	39 05	62 00		
Lewis Mountain.....	Westmoreland..... N.B	33 00	50 00		
Lewis Mountain.....	Inverness..... N.S	8 00	50 00		
Lewis Settlement.....	Kings & Albert..... N.B	6 00	50 00		
Lewiston.....	Halifax..... N.S	414 20	199 50		22 00
Lewisville.....	Strathcona..... Alberta	32 59	36 98	9 00	
Lewisville.....	Westmoreland..... N.B	600 00	260 00	5 00	31 00
Leweswyn.....	Humboldt..... Sask	20 00	50 00		
Lexington.....	Inverness..... N.S	17 00	50 00		
Libau.....	Selkirk..... Man	20 00	50 00		
Lidford.....	Marquette..... Man	10 00	50 00		
Lidgett.....	Moosajaw..... Sask	67 65	50 00		
Lidstone.....	Dauphin..... Man	30 05	50 00		
Lightwoods.....	Humboldt..... Sask	10 00	41 62		
Lillesve.....	Dauphin..... Man	39 50	50 00		
Lillyfield.....	Selkirk..... Man	61 90	50 00		
Lily.....	Cumberland..... N.S	43 10	50 00		
Lily Bay.....	Dauphin..... Man	23 00	50 00		
Lilydale.....	Battleford..... Sask	21 00	50 00		
Lily Lake.....	Algoma, E. R..... O	12 00	50 00		
Lily Plain.....	Prince Albert..... Sask	26 70	50 00		
Lily Vale.....	Colchester..... N.S	21 00	50 00		
Lime Hill.....	Inverness..... N.S	16 35	62 00		
Limekiln.....	York..... N.B	6 50	50 00		
Lime Rock.....	Pictou..... N.S	25 00	50 00		
L'Immaculée Conception.....	Bonaventure..... P.Q	15 50	50 00		
Lincoln.....	Sambury & Queens..... N.B	63 00	50 00		
Linda.....	Compton..... P.Q	13 50	50 00		
Lindale.....	Strathcona..... Alberta	30 00	37 50		
Lindel.....	New Westminster..... B.C	12 00	50 00		
Lindeau.....	Cumberland..... N.S		5 92		0 50
Linden Valley.....	Victoria & Haliburton..... O	55 00			
Lindenwood.....	Grey, N. R..... G		29 21		
Lindsay.....	Carleton..... N.B	29 00	50 00		
Lindville.....	Red Deer..... Alberta	61 05	50 00		
Lincoboro.....	Stanstead..... P.Q	37 20	50 00		
Lincham.....	Macleod..... Alberta	139 10	57 00		6 00
Linthfield.....	Edmonton..... Alberta	23 00	34 91		
Lingan.....	South Cape Breton..... N.S	120 98	70 00		6 00
Lingan Road.....	South Cape Breton..... N.S	27 75	50 00		
Link.....	Nipissing..... O	14 02	38 35		5 44
Linkletter.....	Prince..... P.E.I	63 10	50 00		

a Including \$12 night allowance. *b* Opened 1-6-14. *c* Closed 1-5-14. *d* Closed 28-12-14.
e Opened 1-7-14. *g* Closed 1-11-14. *h* Opened 20-7-14. *f* Closed 28-7-14.

APPENDIX D—Continued.

NON-ACCOUNTING Post Offices—Revenue, Salaries and Allowances—Continued.

Name of Post Office.	Electoral District.	Revenue.	Salary (based on revenue of previous year).		Forward Allow- ance.	Rent Allow- ance.
			\$ cts.	\$ cts.		
Lintlaw.....	Mackenzie..... Sask	80 10	50 00			
Linton.....	York, N.R..... O	17 00	50 00			
Linton's.....	Sunbury & Queens..... N.B	61 90	50 00			
Lintrathen.....	Macdonald..... Man	37 50	50 00			
Linville.....	Carlton..... N.B	25 18	50 00			
Linwood.....	Antigonish..... N.S	141 70	64 00			6 00
Lippentott.....	Assa..... Sask	5 00	50 00			
Lisbon.....	Perth, N.R..... O	28 00	50 00			
^a Lisburn.....	Bruce, S.R..... O		4 13	65		
Liscombe Mills.....	Guysborough..... N.S	63 00	50 00	8 00		
Lisgar.....	Peel..... O	52 20	50 00			
Lisgar Station.....	Drum'nd Art'aska P.Q	144 10	90 50			6 00
L'Islet Station.....	L'Islet..... P.Q	272 40	121 00			13 00
Lismore.....	Pictou..... N.S	38 58	50 00			
Lisson.....	Kings & Albert..... N.B	11 70	50 00			
Lisville.....	Carlton..... N.B	26 97	50 00			
Litchfield.....	Annapolis..... N.S	66 15	50 00			
Little Aldouane.....	Kent..... N.B	65 00	50 00			
Little Bartibog.....	Northumberland..... N.B	19 00	50 00			
Little Bass River.....	Colchester..... N.S	126 50	d 73 00	4 00		6 00
Little Beach.....	St. John..... N.B	13 25	50 00			
Little Branch.....	Northumberland..... N.B	85 15	50 00			
Little Bras d'Or (S. side).....	N. Cape B'ton & Vic. N.S	12 00	50 00			
Little Bras d'Or Bridge.....	N. Cape B'ton & Vic. N.S	200 44	d 102 00			6 00
Little Brook.....	Digby..... N.S	254 94	116 00			13 00
Little Brook Station.....	Digby..... N.S	77 70	50 00	40 00		
Little Cape.....	Westmoreland..... N.B	65 00	50 00			
Little Dover.....	Guysborough..... N.S	56 00	50 00			
Little Forks.....	Kent..... N.B	9 00	50 00			
Little Gaspé.....	Gaspé..... P.Q	35 00	50 00			
Little Harbour.....	Pictou..... N.S	48 89	50 00	4 00		
Little Judique.....	Inverness..... N.S	26 00	50 00			
Little Judique Ponds.....	Inverness..... N.S	31 00	50 00			
Little Lake.....	Sunbury & Queens..... N.B	50 00	50 00			
Little Lepreaux.....	Charlotte..... N.B	50 10	50 00			
Little Liscombe.....	Guysborough..... N.S	6 00	50 00			
Little Lorraine.....	South Cape Braton N.S	33 68	50 00			
Little Mabou.....	Inverness..... N.S	6 00	50 00			
^b Little Maple.....	Dauphin..... Man	14 00	25 00			
^c Little Narrows.....	N. Cape Bret. & Vic. N.S	98 83	51 00	4 00		3 00
Little Pabos.....	Gaspé..... P.Q	267 65	116 00	3 33		15 00
Little Plume.....	Medicine Hat, Alberta	35 50	50 00			
Little Port L'Hébert.....	Shelburne & Queens N.S	23 00	50 00	4 00		
Little Rapids.....	Algoma, E.R..... O	138 50	78 00			6 00
Little Rideau.....	Prescott..... O	26 70	50 00			
Little Ridge.....	Kings & Albert..... N.B	17 00	50 00			
Little Ridgston.....	Charlotte..... N.B	25 95	50 00			
Little River (Chéticamp).....	Inverness..... N.S	30 00	50 00			
Little River, East.....	Gaspé..... P.Q	170 20	94 00	5 00		6 00
Little River, West.....	Gaspé..... P.Q	127 75	56 00			6 00
^e Little River.....	Cumberland..... N.S	33 00	33 28			
Little River.....	St. John..... N.B	95 00	50 00			6 00
Little River Harbour.....	Yarmouth..... N.S	26 00	50 00			
Little Rocher.....	Kings & Albert..... N.B	83 25	g 85 00			
Little Salmon River.....	St. John..... N.B	5 00	50 00			
Little Sands.....	Kings..... P.E.I	65 70	50 00			
Little Shemogue.....	Westmoreland..... N.B	257 28	82 00	8 00		6 00
Little Shippigan.....	Gloucester..... N.B	38 20	50 00			

^a Closed 1-5-14. ^b Opened 1-11-14. ^c Late Ferry Landing. ^d Including \$12 night allowance.
^e Closed 1-12-14. ^f Closed 13-6-14. ^g Including \$15 for winter season and \$20 arrears.

APPENDIX D—Continued.

NON-ACCOUNTING Post Offices—Revenue, Salaries and Allowances—Continued.

Name of Post Office.	Electoral District.	Revenue.	Salary	Forward Allowance.	Rent Allowance.
			(based on revenue of previous year).		
		\$ cts.	\$ cts.	\$ cts.	\$ cts.
Little Tanook	Lunenburg, N.S.	35 00	50 00		
/ Little Tignish	Prince, P.E.I.		12 50		
Littleville	Moosejaw, Sask.	18 00	50 00		
Little Volga	Edmonton, Alta.	37 10	50 00		
Little Woody	Moosejaw, Sask.	77 00	65 00	30 00	6 00
Little York	Queen, P.E.I.	183 40	83 00	20 00	6 00
/ Living Spring	Wellington, N.R., O.	1 97	29 21		
Livingstone	Macleod, Alta.	150 90	50 00		
Livingstone Cove	Antigonish, N.S.	16 00	50 00	4 00	
Livingstone Creek	Algona, E.R., O.	63 94	50 00		
Livingstone Creek	Yukon	53 20	52 50		3 00
Lizard Lake	Battleford, Sask.	55 50	50 00		
Llewelyn	Salcoats, Sask.	18 00	50 00		
Lloyd's	Kings, N.S.	18 45	50 00		
Lobley	Red Deer, Alta.	76 10	50 00		
Lobo	Middlesex, N.R., O.	114 06	82 00		6 00
Lobster Beach	Gloucester, N.B.	17 70	50 00		
Lochaber Bay	Labelle, P.Q.	110 84	58 00		6 00
Lochaber Mines	Halifax, N.S.	60 10	50 00		
Lochalsh	Huron, W.R., O.	170 97	93 50		9 50
Loch Ban	Inverness, N.S.	15 00	50 00		
Loch Broom	Pictou, N.S.	24 50	50 00		
Lochdale	New Westminster, B.C.	15 00	50 00		
Lochend	Calgary, Alta.	12 50	50 00		
LochKatrine	Antigonish, N.S.	55 30	662 00		
Lochinvar	Red Deer, Alta.	54 43	50 00	4 00	
Loch Lomond	Richmond, N.S.	31 23	662 00		
Loch Lomond West	Richmond, N.S.	13 00	62 00		
Loch Monar	Macdonald, Man.	16 50	50 00		
Lochside	Richmond, N.S.	16 70	50 00		
Loch Sloy	Macleod, Alta.	55 70	50 00		
a Lockport	Comox-Atlin, B.C.	12 02	e 31 00		
Lockertie	Moosejaw, Sask.	20 20	50 00		
Lockhart	Red Deer, Alta.	89 10	51 00		3 00
Lockhartville	Kings, N.S.	180 00	96 00		9 50
Lockport	Selkirk, Man.	125 99	97 00	16 00	6 00
g Locksley Station	Renfrew, N.R., O.	20 34	36 82		
Lochstead	Northumberland, N.B.	10 00	50 00		
Lockton	Peel, O.	33 20	50 00		
Lodone	Lanark, N.R., O.	21 00	50 00		
Logan	Strathcona, Alberta	9 65	50 00		
Loganville	Pictou, N.S.	38 00	50 00	4 00	
Logberg	Salcoats, Sask.	20 40	50 00		
Logoch	Marquette, Man.	22 50	50 00		
Log Valley	Moosejaw, Sask.	57 00	50 00	14 00	
d Loiselleville	Essex, N.R., O.	114 55	50 00		
d Loma	Macleod, Alberta		5 93		0 49
London Cadet Camp	Oxford, Ont.	18 20			
London Field Camp	Oxford, Ont.	115 90			
London Sub-office No. 5	City of London, O.		h		
London Sub-office No. 6	City of London, Ont.	h			
Londonderry	Kings & Albert, N.B.	10 00	50 00		
Londonderry Station	Colchester, N.S.	199 70	83 00		6 00
Lone Pine	Red Deer, Alberta	45 83	50 00		
Lone Rock	Battleford, Sask.	17 14	50 00		
Louesome Butte	Moosejaw, Sask.	22 50	50 00		
Lone Spruce	Mackenzie, Sask.	3 00	50 00		

a Closed 1-10-14. b Including \$12 night allowance. c Including \$6 night allowance. d Closed 21-4-14. e Closed 1-9-14. f Closed 26-12-14. g For Revenue, etc., See Appendix C under London Sub-office. h Closed 1-11-14.

APPENDIX D—Continued.

NON-ACCOUNTING Post Offices—Revenue, Salaries and Allowances—Continued.

Name of Post Office.	Electoral District.	Revenue.	Salary (based on revenue of previous year).		Forward Allow- ance.	Rent Allow- ance.
			\$ cts.	\$ cts.		
f Lone Star.....	Moosejaw..... Sask			31 80	6 00	261
Long Bay.....	Algonia, E.R..... O	32 30		50 00	6 00	
Longburn.....	Portage la Prairie... Man	37 37		50 00		
Long Coulee.....	Medicine Hat... Alberta	40 25		50 00		
Long Creek.....	Queens... P.E.I	5 00		50 00		
Long Creek.....	Sunbury & Queens... N.B	49 30		50 00		
Long Hill.....	North Cape Breton & Victoria... N.S	9 00		50 00		
Long Island Main.....	North Cape Breton & Vic- toria... N.S	10 50		50 00		
Long Lake.....	Frontenac... O	143 20		63 00		6 00
Long Point.....	Inverness... N.S	120 30		50 00	4 00	
Long Point.....	Kings & Albert... N.B	76 00		50 00		
Long Point of Mingan.....	Chicout. & Saguenay, P.Q	54 70	d	60 00		
Long Reach.....	Kings & Albert... N.B	136 98		65 50		6 00
Long River.....	Queens... P.E.I	178 05		79 00		6 00
Longmar.....	Saltcoats... Sask	19 00		48 89		
Longs.....	Guysborough... N.S	4 00		50 00		
Long's Cove.....	Kings & Albert... N.B	35 00		50 00		
Longview.....	Macleod... Alberta	113 80		50 00		
Lonira.....	Edmonton... Alberta	54 42		50 00		
Lonsdale.....	Kings & Albert... N.B	17 35		50 00		
Look-Off.....	Kings... N.S	17 00		50 00		
l Look.....	Thunder Bay and Rainy River... Ont			14 00		
Loon Creek.....	Regina... Sask	23 70		50 00		
Lord Mills.....	Greenville... O	1 28		3 43		
Loree.....	Grey, E.R... O	39 20		50 00		
Lorenzo.....	Prince Albert... Sask			50 00		
Lorimer Lake.....	Parry Sound... O	24 57		50 00		
Lorlie.....	Saltcoats... Sask	307 25	k	176 50		19 00
L'Orniere.....	Quebec... Q	6 00		50 00		
Lorne.....	Restigouche... N.B	20 00		50 00		
Lorne.....	Bruce, W.R... O	62 50		50 00		
Lorne Creek.....	Comox-Atlin... B.C	179 20		90 00		6 00
Lorne House.....	Charlevoix... Q	254 60		127 00		13 00
Lorne Park.....	Peel... O	303 25		141 00		13 00
Lorne Mine.....	Yale-Cariboo... B.C	26 20		50 00		
Lornevale.....	Colchester... N.S	45 05		50 00		
Lorne Valley.....	Kings... P.E.I			4 12		
Lorneville.....	Cumberland... N.S	108 90		50 00		6 00
Lorneville.....	St. John... N.B	146 05		76 00		6 00
Lorriane.....	Red Deer... Alta	59 50		50 00		
Lost River.....	Argenteuil... Q	160 58		70 00	6 00	6 00
Lost River.....	Prince Albert... Sask	92 45		50 00		
l " 1.....	Prince... P.E.I	52		20 92		
l " 4.....	Prince... P.E.I	37 80		42 40		2 70
l " 11.....	Prince... P.E.I	13 19		25 00		
l " 14.....	Prince... P.E.I	1 57		17 50		1 50
l " 30.....	Queens... P.E.I			6 18		
Lothair.....	Brandon... Man	37 20		50 00		
Lothian.....	Huron, W.R... O	13 00		50 00		
Lombia.....	Argenteuil... Q	41 09		50 00		
Louisburg-Road.....	South Cape Breton... N.S	9 00		50 00		
Louise.....	Groy, S.R... O	216 20		102 00		9 50
Louise Docke.....	Quebec West... Q	r				
Louis Head.....	Shelburne & Queens... N.S	95 00		50 00		

k Summer office, opened 25-6-14.

c Closed 25-4-14.

d Including \$10 night allowance.

r Summer office.

f Closed 12-9-14.

g Closed 1-10-14.

h Closed 1-7-14.

t Closed 15-5-14.

j Closed 31-8-14.

k Including \$12.50 night allowance.

l Closed 1-5-14.

SESSIONAL PAPER No. 24

APPENDIX D—Continued.

NON-ACCOUNTING Post Offices—Revenue, Salaries and Allowances—Continued.

Name of Post Office.	Electoral District.	Revenue.		Salary (based on revenue of previous year).	Forward Allow- ance.	Rent Allow- ance.
		\$	cts.			
Louisville.....	Kent, E. R.....	O	90 80	55 00		6 00
Louisville.....	Pictou.....	N. S.	37 00	50 00		
Loulay.....	Labelle.....	Q	3 09	50 00		
Lourdes.....	Mégantic.....	Q	258 99	107 00		13 00
Lourdes.....	Pictou.....	N. S.	122 14	86 00		6 00
Lourdes du Blanc Sablon.....	Chicoutimi & Saguenay	Q	47 25	h 62 00		
a Louvain.....	Battleford.....	Sask.	10 00	8 19		
Lowat.....	Pictou.....	N. S.	15 00	50 00		
Lowat Station.....	Qu'Appelle.....	Sask.	149 00	e 61 08		
Loveland.....	Red Deer.....	Alta.	87 20	50 00		
Lovering.....	Simcoe, E. R.....	O	189 10	89 50		6 00
b Lowden Lake.....	Red Deer.....	Alta.		4 12		
Low Bush.....	Nepissing.....	O	e 8 75			
Lowell.....	Kings & Albert.....	N. B.	7 00	50 00		
Lower Abouggoggin.....	Westmoreland.....	N. B.	49 63	50 00		
Lower Bloomfield.....	Carleton.....	N. B.	16 50	50 00		
Lower Branch.....	Lunenburg.....	N. S.	34 00	50 00		
Lower Brighton.....	Carleton.....	N. B.	10 00	50 00	4 00	
Lower Burlington.....	Hants.....	N. S.	68 32	50 00		
Lower Burnside.....	Colchester.....	N. S.	26 00	50 00		
Lower Caledonia.....	Guysborough.....	N. S.	75 00	l 05 00		
Lower Canard.....	Kings.....	N. S.	134 45	70 00		6 00
Lower Cape.....	Kings & Albert.....	N. B.	33 55	g 60 00		
Lower Cape Bald.....	Westmoreland.....	N. B.	8 56	50 00		
Lower Caraqueet.....	Gloucester.....	N. B.	149 80	87 00	8 00	6 00
k Lower Caverhill.....	York.....	N. B.	14 18	33 28		
Lower Clarke Harbour.....	Shelburne & Queens.....	N. S.	67 70	50 00		
Lower Cove.....	Cumberland.....	N. S.	33 00	50 00		
Lower Coverdale.....	Kings & Albert.....	N. B.	79 00	50 00		
Lower Derby.....	Northumberland.....	N. B.	93 00	71 00		6 00
Lower Dominion.....	Yukon.....		36 95	50 00		
Lower Dumfrines.....	York.....	N. B.	62 00	50 00		
Lower East Chezzetcook.....	Halifax.....	N. S.	37 00	50 00		
l Lower East Wallace.....	Cumberland.....	N. S.	25 00	16 71		
Lower Economy.....	Colchester.....	N. S.	130 50	h 75 00		6 00
Lower Eel Brook.....	Yarmouth.....	N. S.	25 00	m 60 00		
Lower Escuminac.....	Northumberland.....	N. B.	43 15	50 00		
Lower Five Islands.....	Colchester.....	N. S.	135 20	h 75 00	6 00	6 00
Lower Flodden.....	Richmond & Wolfe.....	P. Q.	52 00	50 00		
Lower French Village.....	York.....	N. B.	21 00	50 00		
Lower Gagtown.....	Sunbury & Queens.....	N. B.	53 45	50 00		
Lower Granville.....	Annapolis.....	N. S.	210 18	113 00		13 00
Lower Greenville.....	Cumberland.....	N. S.	39 00	50 00		
Lower Gueguen.....	Kent.....	N. B.	43 00	50 00		
Lower Gulf Shore.....	Cumberland.....	N. B.	45 45	50 00		
Lower Hillsdale.....	Inverness.....	N. S.	24 00	50 00		
Lower Ireland.....	Mégantic.....	P. Q.	91 30	56 00		6 00
Lower Jordan Bay.....	Shelburne & Queen.....	N. S.	56 75	50 00		
Lower Kingston.....	Kings & Albert.....	N. B.	61 05	50 00		
Lower La Have.....	Lunenburg.....	N. S.	95 75	50 00		
l Lower Line, Queensbury.....	York.....	N. B.	5 00	16 63		
Lower Maccan.....	Cumberland.....	N. S.	36 50	50 00		
Lower Meagher's Grant.....	Halifax.....	N. S.	73 00	50 00		
Lower Melbourne.....	Yarmouth.....	N. S.	17 88	50 00		
Lower Middle River.....	North Cape Breton and Victoria.....	N. S.	21 00	50 00		
Lower Millstream.....	Kings & Albert.....	N. B.	192 25	88 00	8 00	6 00

a Opened 1-2-15. b Closed 30-4-14. c Credit for new office not yet in operation. e Including \$11.08 night allowance. f Closed 1-8-14. g Including \$19 night allowance. h Including \$12 night allowance. i Including \$2 special salary. j Opened 1-12-14. k Closed 1-12-14. l Including \$15 night allowance. m Including \$45 night allowance for winter, 1914.

APPENDIX D—Continued.

NON-ACCOUNTING Post Offices—Revenue, Salaries and Allowances—Continued.

Name of Post Office.	Electoral District.	Revenue.	Salary (based on revenue of previous year).	Forward Allow- ance.	Rent Allow- ance.
		\$ cts.	\$ cts.	\$ cts.	\$ cts.
Lower Mount Thom.	Pictou N.S.	24 70	50 00		
Lower Nappan	Northumberland N.B.	111 27	155 50		3 00
Lower Neguac	Northumberland N.B.	195 13	82 00		6 00
Lower Newcastle	Northumberland N.B.	64 00	50 00		
Lower Northfield	Lunenburg N.S.	18 05	50 00		
Lower Ohio	Shelburne & Queens N.S.	35 15	50 00		
Lower Onslow	Colchester N.S.	165 31	65 00		6 00
Lower Prince William	York N.B.	97 80	76 00		6 00
Lower Prospect	Halifax N.S.	7 50	f62 00		
Lower Queensbury	York N.B.	17 50	18 75		
Lower River Hebert	Cumberland N.S.	25 00	50 00		
Lower River Inhabitants	Richmond N.S.	58 00	50 00		
Lower Rose Bay	Lunenburg N.S.	65 60	50 00		
Lower St. Esprit	Richmond N.S.	17 00	50 00		
Lower Sackville	Halifax N.S.	134 00	65 50		6 00
Lower Sandy Point	Shelburne & Queens N.S.	52 15	50 00		
Lower Sapin	Kent N.B.	22 00	50 00		
Lower Saunnierville	Digby N.S.	120 70	60 00		6 00
Lower Selmah	Ilants N.S.	103 65	56 50		6 00
Lower Shag Harbour	Shelburne & Queens N.S.	54 25	50 00		
Lower Shimimecas	Cumberland N.S.	69 33	50 00		
Lower Ship Harbour	Halifax N.S.	99 95	56 00		6 00
Lower Ship Harbour, East	Halifax N.S.	121 03	58 00		6 00
Lower South River	Antigonish N.S.	55 00	50 00	4 00	
Lower Springfield	Antigonish N.S.	12 00	50 00		
Lower Turtle Creek	Kings & Albert N.B.	26 00	50 00		
Lower Washabuck	North Cape Breton and Victoria N.S.	30 00	50 00		
Lower Wedgeport	Yarmouth N.S.	136 00	g103 00		6 00
Lower Wentworth	Cumberland N.S.	23 91	50 00		
Lower West Jeddore	Halifax N.S.	89 95	50 00		
Lower West Pubnico	Yarmouth N.S.	77 00	50 00		
Lower West River	Antigonish N.S.	4 00	50 00		
Lower Whitehaven	Guysborough N.S.	160 50	86 00		6 00
Lower Windsor	Carleton N.B.	32 06	50 00		
Low Moor	Pictou N.S.	12 00	50 00		
Low Point	Inverness N.S.	72 00	56 00		
Low Station	Wright Q.	112 50	66 00		6 00
Loyal	Huron, W.R. O.	83 05	50 50		3 00
Loyalist	Red Deer Alberta	326 45	120 00	26 00	13 00
Lozells	New Westminster B.C.	44 00	50 00		
Lozier Settlement	Gloucester N.B.	72 30	50 00	2 00	
Lucasville	Halifax N.S.	13 00	50 00		
Lucerne	Wright Q.	37 50	50 00		
Lucerne Station	Yale Cariboo B.C.	390 34	52 20		
Lucille	Dufferin O.		4 12		
Lucky Lake	Moosejaw Sask.	267 38	144 00	50 00	13 00
Ludlow	Northumberland N.B.	215 50	111 00		13 00
Luella	Moosejaw Sask.	86 00	50 00	3 00	
Lukerville	Essex, N.R. O.	27 80	50 00		
Lulu Island	New Westminster B.C.	49 70	50 00		
Lumen	Yale Cariboo B.C.	7 20	33 28		
Lumley	Huron, S.R. O.		8 37		
Lumsden's Mills	Pontiac Q.	369 50	257 00		31 00
Lumsden Beach	Regina Sask.	16 00	10 00		
Lumden	Moosejaw Sask.	15 70	50 00		
Lundemo	Strathcona Alberta	28 00	50 00		
Lundy	Guysboro N.S.	16 00	50 00		

a Summer Office; opened 1-7-14. b Closed 1-6-14. c Closed 1-5-14. d Closed 16-11-14. g Including \$35 night allowance. e Closed 15-8-14. f Including \$12 night allowance.

SESSIONAL PAPER No. 24

APPENDIX D—Continued.

NON-ACCOUNTING Post Offices—Revenue, Salaries and Allowances—Continued.

Name of Post Office.	Electoral District.	Revenue.	Salary	Forward Allowance.	Rent Allowance.
			(based on revenue of previous year).		
		\$ cts.	\$ cts.	\$ cts.	\$ cts.
Lanford	Edmonton, Alberta	31 56	50 00		
Lurgan	Bruce, S. R. O	26 45	50 00		
Lusignan	Edmonton, Alberta	17 00	50 00		
Luskville	Wright, Q	155 71	76 00		6 00
Lutes Mountain	Westmoreland, N. B.	110 00	60 00		6 00
Luxton	Nanaimo, B. C.	88 45	50 00		
Lazon	Victoria, Alberta	21 00	50 00		
Lydden	Battleford, Sask.	168 95	57 00		6 00
Lydiatt	Saskirk, Man.	90 20	50 00		
Lydiard	Moosejaw, Sask.	37 50	50 00		
Lyle	Battleford, Sask.	10 00	50 00		
Lynch River	Richmond, N. S.	12 00	50 00		
Lyndon	Macleod, Alberta	56 45	50 00		
Lynn	Colchester, N. S.	22 00	50 00		
Lynnfield	Charlotte, N. B.	43 50	50 00		
l Lynn Valley	Norfolk, O		7 82		50
Lynnville	Norfolk, O	114 60	50 00		
Lynthorpe	Moosejaw, Sask.	80 25	50 00	4 00	
l Lyons	Elgin, E. R. O	81 95	74 50		8 00
Lysander	Megantic, P. Q.	140 34	53 50		3 00
Lyttleton	Northumberland, N. B.	40 50	50 00		
Lythmore	Haldimand, O	221 67	g 111 25		13 00
Lytton	Wright, P. Q.	106 35	50 00		
MACADAM'S LAKE	North Cape Breton & Victoria, N. S.	4 00	50 00		
McAlpine	Prescott, O	107 70	81 00	62 00	6 00
McArras Brook	Antigonish, N. S.	29 75	50 00		
McArthur's Mills	Hastings, E. R. O	83 70	51 00	4 00	6 00
McAulay's	North Cape Breton & Victoria, N. S.	43 00	50 00	4 00	
McBean	Wright, P. Q.	18 10	50 00	8 00	
McCallum's Settlement	Colchester, N. S.	10 00	50 00		
McCannell Wharf	Queens, P. E. I.	8 00	50 00		
McClure	Colchester, N. S.	79 38	50 00	16 00	
McChuskey	Victoria, N. B.	11 50	50 00		
McCormack	Inverness, N. S.	20 55	50 00		
c McCormick	Glenarry, O	12 66	14 53		
McCourts' Corner	Richmond & Wolfe, P. Q.	23 00	50 00		
McCrae	Hastings, E. R. O	27 10	50 00		
McDonald's Corner	Sunbury & Queens, N. B.	77 50	51 50		3 00
McDonald Glen	Inverness, N. S.	7 00	50 00		
McDonald Hills	Salcoats, Sask.	46 50	50 00	4 00	
d McDonald's Point	Sunbury & Queens, N. B.	26 03	20 83		
McDonaldville	Strathcona, Alberta	37 15	50 00		
McDougall	Renfrew, S. R. O	111 35	50 00	5 00	
McEachern	Saskatoon, Sask.	k 20 00			
e McElwain	York, N. B.	15 00	33 28		
McEwan	Macleod, Alberta	11 25	50 00		
McFarlane Lake	Nipissing, O	27 60	50 00		
McGivney Junction	York, N. B.	43 00	93 00	11 00	6 50
g McGrath	Renfrew, S. R. O		8 24		
McGrath Cove	Halifax, N. S.	37 00	50 00		
McGrath Mountain	Pictou, N. S.	9 00	50 00		
McInnis Creek	Thun'r B. & Rainy R., O	9 50	50 00		
h McIntosh	Thun'r B. & Rainy R., O	114 60	48 07		
McIntyre's Lake	Richmond, N. S.	21 00	50 00	16 00	

a Closed 1-6-14.

b Closed 1-5-14.

c Closed 15-7-14.

d Closed 1-9-14.

e Closed 1-12-14.

f Closed 1-1-15.

g Less \$3.75 overpaid in 1913.

h Credit for new office not yet in operation.

i Opined 15-4-14.

APPENDIX D—Continued.

NON-ACCOUNTING Post Offices—Revenue, Salaries and Allowances—Continued.

Name of Post Office.	Electoral District.	Revenue.	Salary (based on revenue of previous year).	Forward Allow- ance.	Rent Allow- ance.
		\$ cts.	\$ cts.	\$ cts.	\$ cts.
McIntyre's Mountain.....	Inverness..... N.S.	14 00	50 00		
McIver.....	Bruce, N.R..... O	41 40	50 00		
McKee's Mills.....	Kent..... N.B.	78 15	50 00	4 00	
McKendrick.....	Restigouche..... N.B.	24 50	50 00		
McKenzie.....	Lisgar..... Man	19 00	50 00		
McKenzie East Bay.....	North Cape Breton & Victoria..... N.S.	13 00	50 00		
McKenzie Lake.....	Nipissing..... O	25 00	50 00		
McKenzie's Corner.....	Carleton..... N.B.	4 00	8 36		
McKinleyville.....	Northumberland..... N.B.	74 64	50 00		
McKinnon's Brook.....	Inverness..... N.S.	8 00	50 00		
McKinnon's Harbour.....	North Cape Breton & Victoria..... N.S.	78 00	50 00	15 00	
McKinnon Hill.....	Restigouche..... N.B.	27 05	50 00		
McLaggan.....	York..... N.B.	9 37	50 00		
McLaren.....	Battleford..... Sask	27 70	50 00		
McLaughlin.....	Strathcona..... Alberta	46 50	50 00		
McLaughlin Road.....	Kent..... N.B.	34 50	50 00		
McLean.....	Frontenac..... O	37 64	50 00		
McLean.....	Kent..... N.B.	29 00	50 00		
McLeavelle.....	North Cape Breton & Victoria..... N.S.	32 00	50 00		
McLellan's Brook.....	Pictou..... N.S.	49 00	50 00		
McLellan's Mountain.....	Pictou..... N.S.	25 00	50 00		
McLennan.....	Alberta.....	25 00			
McLeod Mills.....	Kent..... N.B.	58 00	50 00		
McLeod Siding.....	Restigouche..... N.B.	21 00	50 00		
McLeod Valley.....	Edmonton..... Alberta	101 50	50 00		
McMartinville.....	Peterboro, E.R..... O	72 00	50 00		
McMillan.....	Restigouche..... N.B.	9 70	50 00		
McMurdo.....	Kootenay..... B.C.	86 00	50 00		
McMurrich.....	Pary Sound..... O	58 53	50 00		
McNab.....	Lincoln..... O	92 00	94 00		9 50
McNab's Cove.....	Richmond..... N.S.	48 13	50 00		
McNairn.....	Kent..... N.B.	26 00	50 00		
McNally.....	Medicine Hat..... Alberta	104 20	50 00		
McNally's Ferry.....	York..... N.B.	3 00	18 75		
McNamee.....	Northumberland..... N.B.	150 00	56 00		6 00
McNeill's Mills.....	Prince..... P.E.I.	81 25	50 00	4 91	
McNeill's Vale.....	North Cape Breton & Victoria..... N.S.	9 00	50 00		
McNeily's.....	Atnapolis..... N.S.	32 00	50 00		
McNutt's Island.....	Shelburne & Queens..... N.S.	33 45	50 00		
McPhee Corner.....	Hants..... N.S.	47 00	50 00		
McPherson.....	Antigonish..... N.S.	37 00	50 00		
McPherson's Ferry.....	Richmond..... N.S.	38 20	50 00		
McPherson's Mills.....	Pictou..... N.S.	45 00	50 00		
McQuade.....	Westmoreland..... N.B.	19 30	50 00		
McFavish.....	Provencher..... Man	138 85	65 00	22 00	6 00
Maben.....	Norfolk..... O	52 85	50 00		
Maduel.....	Argenteuil..... Q	40 00	23 09	1 27	
Mabella.....	Thunder Bay et Rainy River..... O	74 95	104 17		10 00
Mabel Lake.....	Yale-Cariboo..... B.C.	24 70	50 00		
Mabon Harbour.....	Inverness..... N.S.	4 00	50 00		
Mabon Harbour Mouth.....	Inverness..... N.S.	29 70	50 00		
McMabon Mines.....	Inverness..... N.S.	27 25	50 00		
Macalister.....	Yale and Cariboo..... B.C.	171 63	87 75		7 50

a Closed 1-6-14.

b Closed 15-8-14.

c Credit for new office not yet in operation.

d Closed

16-9-14

e Late Mabon Coal Mines.

f Including \$25 67 arrears salary and \$4 arrears rent.

SESSIONAL PAPER No. 24

APPENDIX D—Continued.

NON-ACCOUNTING Post Offices—Revenue, Salaries and Allowances—Continued.

Name of Post Office.	Electoral District.	Revenue.	Salary	Forward Allowance.	Rent Allowance.
			(based on revenue of previous year).		
		\$ cts.	\$ cts.	\$ cts.	\$ cts.
MacDougall's.....	Westmoreland..... N.B.	137 00	68 00	0 00	6 00
Macfarlane.....	Thunder Bay et Rainy River..... O	265 23	158 00		19 00
d MacInnac.....	York..... N.B.	7 15	18 75		
f MacIntosh Mills.....	Brockville..... O	21 70	20 93		3 50
Mackdale.....	Inverness..... N.S.	16 00	50 00		
Mackey's Station.....	Nipissing..... O	135 70	100 00		6 00
Mackville.....	Kings & Albert..... N.B.	4 00	50 00		
Macpés.....	Kinowski..... Q	45 00	50 00		
Macross.....	Dauphin..... Man	44 03	50 00		
Macville.....	Peel..... O	55 00	50 00		
Maddington Falls.....	Drummond & Artibaska P.Q.	172 05	82 00		6 00
f Maddock.....	Prince..... P.E.I.	124 34	47 68		5 00
Madeline.....	Marquette..... Man	17 00	50 00		
Mader's Cove.....	Lanenburg..... N.S.	88 80	50 00		
Madford.....	Brandon..... Man	32 70	50 00		
Madran.....	Gloucester..... N.B.	35 00	50 00		
Mad River.....	Yale-Cariboo..... B.C.	34 33	50 00		
Maeshowe.....	Moosejaw..... Sask	52 20	50 00		
Mafeking.....	Huron, W.R..... O	19 50	50 00		
e Magenta.....	Rouville..... Q	13 00	31 52		
g Magin.....	Victoria..... Alberta		33 28		
Magnet.....	Dauphin..... Man	118 48	53 00	4 00	6 00
Magnolia.....	Edmonton..... Alberta	85 25	50 00		
Magpie.....	Chicout. & Saguenay..... Q	23 57	60 00		
Magundy.....	York..... N.B.	124 40	40 00		6 00
Magyar.....	Humboldt..... Sask	21 00	50 00		
Mahaska.....	Edmonton..... Alberta	81 69	50 00		
Maidstone.....	Essex, N.R..... O	490 75	162 00	6 00	19 00
Mailhiot.....	Mégantic..... Q	47 95	50 00		
Maillard.....	Charlevoix..... Q	34 73	662 00		
a Mailloux.....	Bellechasse..... Q	37 00	41 62		
Main Centre.....	Moosejaw..... Sask	183 90	70 00		6 00
Main River.....	Kent..... N.B.	111 00	61 00		6 00
Main Stream.....	Carleton..... N.B.	30 00	50 00		
Mair.....	Assa..... Sask	184 40	102 16		6 00
Maitland.....	Annapolis..... N.S.	278 20	130 00		13 00
Maitland Forks.....	Lanenburg..... N.S.	27 25	50 00		
Major.....	Medicine Hat..... Alberta	90 00	54 60		6 00
Makaroff.....	Marquette..... Man	143 93	109 00		6 00
f Makamik.....	Pontiac..... Q	10 00	8 19		
Makinson.....	Kootenay..... B.C.	36 25	50 00		
Malachi.....	Thun' B. & Rainy R. O	86 95	50 00		
Malaga Gold Mines.....	Shelburne & Queens, N.S.	86 05	50 00		
Malagash.....	Cumberland..... N.S.	22 00	50 00		
Malagash Centre.....	Cumberland..... N.S.	39 50	50 00		
Malagash Point.....	Cumberland..... N.S.	68 00	50 00		
Malagawatch.....	Inverness..... N.S.	24 00	62 00	7 00	
k Malahide.....	Elgin, E.R..... O	10 00	21 07		
Malakoff.....	Westmoreland..... N.B.	9 00	50 00		
Malby.....	Humboldt..... Sask	36 30	50 00		
Mal-Bay.....	Gaspé..... Q	134 55	75 00		
Malden.....	Westmoreland..... N.B.	49 63	50 00		
m Malden Centre.....	Essex S.R..... O	41 66	37 50		
Maleb.....	Medicine Hat..... Alberta	145 13	51 00		6 00

a Opened 1-6-14. b Including \$12 night allowance. c Closed 15-8-14. e Closed 17-11-14.
 f Closed 1-2-15. g Closed 15-2-15. h Including \$22 1/2 night allowance. j Including \$10 night allowance.
 k Closed 1-9-14. l Opened 1-2-15. m Closed 1-1-15. n Including \$40 night allowance.
 p Including \$25 night allowance.

APPENDIX D—Continued.

NON-ACCOUNTING Post Offices—Revenue, Salaries and Allowances—Continued.

Name of Post Office.	Electoral District.	Revenue	Salary	Forward Allowance.	Rent Allowance.
			(based on revenue of previous year).		
		\$ cts.	\$ cts.	\$ cts.	\$ cts.
Malherbe	Chic'mi & Saguenay . . . Q	4 70	50 00		
Malignant Cove	Antigonish . . . N.S	62 50	50 00		
Maliseet	Victoria . . . N.B	27 89	50 00		
Malmaison	Missisquoi . . . Q	33 00	d 65 00	6 00	
Malmo	Strathcona . . . Alberta	69 50	50 00		
Maloneck	Mackenzie . . . Sask	5 50	50 00		
Malonton	Selkirk . . . Man.	82 95	63 00		6 00
Malone	Hastings, W.R. . . O	145 20	70 00		6 00
Malta	Muskoka . . . O	37 10	50 00		
Maltais	Restigouche . . . N.B	7 00	50 00		
Maltempeque	Gloucester . . . N.B	27 75	50 00		
Malvern	York, C.R. . . O	172 50	101 00		13 00
Malvina	Compton . . . Q	99 00	50 00		
Malwood	Carleton . . . O	20 29	25 00		
Mamette Lake	Yale-Cariboo . . . B.C	49 70	50 00		
Manassett Lake	Guysboro . . . N.S	43 00	45 87		
Mance	Strathcona . . . Alberta	109 76	50 00		
Manche d'Épée	Gaspé . . . Q	30 73	50 00		
Manchester	Ontario, S.R. . . O	171 55	88 00		6 00
Mancroft	Humboldt . . . Sask	10 25	50 00		
Manda	Brandon . . . Man.	6 00	50 00		
Mandeville	Parry Sound . . . O	12 50	50 00		
Manes	Nipissing . . . O	34 98	50 00		
Manfred	Red Deer . . . Alberta	55 50	50 00		
Manganese Mines	Colchester . . . N.S	30 00	50 00		
Manigotagan	Selkirk . . . Man	20 00	50 00		
Manistee	Kootenay . . . B.C	18 60	103 00		13 00
Mankota	Moosejaw . . . Sask	64 93	50 00	1 33	
Manly	Edmonton . . . Alberta	54 25	50 00	48 00	
Manna	Moosejaw . . . Sask	205 67	118 00		13 00
Manners Sutton	York . . . N.B	151 40	68 00		6 00
Mannheim	Waterloo, S.R. . . O	32 00	50 00		
Manns Mountain	Restigouche . . . N.B	11 00	50 00		
Manoir Richelieu	Charlevoix . . . Q	237 00	119 00		13 00
Manola	Edn.onton. . . Alta	41 42	51 00		3 00
Manotick Station	Russell . . . O	194 75	63 00		6 00
Manresa	Humboldt . . . Sask	45 00	50 00		
Mansewood	Halton . . . O	5 00	8 37		
Mansfield	Cumberland . . . N.S	6 00	33 28		
Manson Creek	Comox-Atlin . . . B.C	10 00	25 00		
Mantario	Moosejaw . . . Sask	151 30	68 00		6 00
Manuels	Northumberland . . N.B	46 60	50 00		
Manvers Station	Durham . . . O	66 30	73 00		6 00
Manyberries	Medicine Hat . . Alta	437 75	141 00	24 00	13 00
Mapes	Yale-Cariboo . . B.C	82 50	50 00		
Maple Bay	Nanaimo . . . B.C	171 00	68 00		6 00
Maple Brook	Inverness . . . N.S	16 00	50 00		
Mapleburg	Westmoreland . . N.B	67 00	50 00		
Maple Bush	Moosejaw . . . Sask	41 00	50 00		
Mapledale	Moosejaw . . . Sask	30 40	50 00		
Maple Green	Restigouche . . . N.B	20 00	50 00		
Maple Grove	Hants . . . N.S	49 00	50 00		
Maple Hill	Bruce, S.R. . . O	15 00	50 00		
Maple Hill	Mégantic . . . P.Q	46 70	50 00		
Maple Island	Parry Sound . . . O	75 40	50 00		
Maple Lake	Victoria & Haliburton. O	147 72	g 76 00	5 00	6 00
Maple Lake Station	Parry Sound . . . O	152 65	82 00	25 00	6 50
Maplemore	Huntingdon . . . P.Q	19 50	50 00		

a Opened 1-5-14.

b Closed 1-10-14.

c Summer office.

d Including \$15 night allowance

e Closed 1-6-14.

f Closed 1-12-14.

g Including \$12 night allowance.

APPENDIX D—Continued.

NON-ACCOUNTING Post Offices—Revenue, Salaries and Allowances—Continued.

Name of Post Office.	Electoral District.	Revenue.		Salary (based on revenue of previous year).		Forward Allowance.		Rent Allowance.	
		\$	cts.	\$	cts.	\$	cts.	\$	cts.
c Maple Ridge	Pontiac, P.Q.	1	27	4	16				
Maple Ridge	Antigonish, N.S.	6	00	50	00				
d Mapleton	Kings & Albert, N.B.	19	00	47	77				
Maple View	Victoria, N.B.	45	00	50	00				
Maplewood	Oxford, N.R.	0	179 50	78	50			6	00
Maplewood	Lunenburg, N.S.	58	00	50	00				
b Maplewood	York, N.B.	4	00	16	71				
Mar	Bruce, N.R.	0	96 05	57	00	5	00	6	00
Marble Bluff	Lanark, N.R.	0	11 58	50	00				
a Marble Ridge	Dauphin, Man.	35	00	37	50				
Marbleton Station	Richmond & Wolfe, P.Q.	42	00	50	00				
c Marburg	Norfolk, O.	3	34	4	12				
Marcelville	Northumberland, N.B.	31	35	50	00				
Marchand	Provencher, Man.	104	00	60	50			6	00
Marchantgrove	Prince Albert, Sask.	31	70	50	00				
Marchbank	Kings & Albert, N.B.	20	00	50	00				
e Marchhurst	Carleton, O.	11	84	25	95				
Marchildon	Nicolet, P.Q.	24	00	50	00				
Marchmont	Simcoe, E.R.	0	49 00	50	00				
Marchwell	Saltcoats, Sask.	258	30	116	00			13	00
Marcil	Bonaventure, P.Q.	50	55	50	00				
Marcu	Marquette, Man.	35	00	50	00				
Marconi	Assa, Sask.	9	00	50	00				
a Marden	Wellington, S.R.	0	31 68	29	21				
Margaree Ford	Inverness, N.S.	12	00	50	00				
Margaree Island	Inverness, N.S.	2	00	50	00				
Margaret	Souris, Man.	380	31	200	00			22	00
Margate	Prince, P.E.I.	85	20	55	50			3	00
f Marguerite	Bagot, P.Q.	15	00	31	25				
Maria Capes	Bonaventure, P.Q.	116	70	50	00				
Maria de Kent	Kent, N.B.	22	10	50	00				
Maria East	Bonaventure, P.Q.	107	20	50	00			8	00
Mariahilf	Saltcoats, Sask.	12	41	50	00				
Marie Joseph	Guysborough, N.S.	279	95	125	00			13	00
Marienthal	Assa, Sask.	18	00	50	00				
Marier	Terrebonne, P.Q.	177	20	97	90			6	00
Marieton	Regina, Sask.	42	20	50	00				
Marjeval	Saltcoats, Sask.	54	30	50	00				
Marigot	Lotbinière, P.Q.	18	50	62	00				
j Marigold	Nanaimo, B.C.	129	01	41	62				
Marine Heights	City of Vancouver, B.C.	159	90	80	00			6	00
Marion	Montcalm, P.Q.	18	00	50	00				
Marion Bridge Road	South Cape Breton, N.S.	8	00	50	00				
Marionville	Russell, O.	100	84	51	50			3	00
k Maritana	Huntingdon, P.Q.	17	41	14	53				
l Marius	Dauphin, Man.	51	70	50	00				
Mark Crossing	Wright, P.Q.	53	00	50	00				
Markell	Saskatoon, Sask.	10	00	50	00				
Markhamville	King, N.B.	40	16	50	00			4	00
Markland	Dauphin, Man.	25	25	50	00				
Marklee	Moosejaw, Sask.	60	30	50	00			14	33
m Marlin	Battleford, Sask.	23	10	45	87				
Marlington	Stanstead, P.Q.	30	50	50	00				
Marlow	Beauce, P.Q.	58	70	50	00				
Marney	Marquette, Man.	15	00	50	00				
Marneuil	Drummond and Arthabaska, P.Q.	13	00	60	00				

a Opened 1-7-14. b Closed 1-8-14. c Closed 1-5-14. d Closed 15-1-15. e Closed 7-10-24.
 f Closed 15-11-14. g Including \$12 night allowance. h Including \$10 night allowance. i Closed 1-11-14. j Opened 1-6-14. k Closed 15-7-14. l Late Sandy Bay. m Opened 1-5-14. n Includ-
 ing 33 cents arrears.

APPENDIX D—Continued.

NON-ACCOUNTING Post Offices—Revenue, Salaries and Allowances—Continued.

Name of Post Office.	Electoral District.	Revenue.	Salary (based on revenue of previous year).	Forward Allow- ance.	Rent Allow- ance.
		\$ cts.	\$ cts.	\$ cts.	\$ cts.
Marrinhurst.....	Souris..... Man	14 00	50 00		
Marrriott's Cove.....	Lunenburg..... N.S.	111 75	52 00		6 00
Marrriott.....	Battleford..... Sask	24 45	50 00		
Marron Lake.....	Yale-Cariboo..... B.C.	37 70	50 00	6 00	
Marttown.....	Kings..... N.B.	17 00	50 00		
Marsboro'.....	Compton..... P.Q.	27 00	50 00		
Marsboro Mills.....	Compton..... P.Q.	26 05	50 00		
Marsden.....	Battleford..... Sask	90 70	50 00		
Marsh.....	Pictou..... N.S.	6 00	50 00		
Marshall's Town.....	Digby..... N.S.	83 50	50 00		
Marshes (West Bay).....	Inverness..... N.S.	26 60	50 00		
Marshville.....	Pictou..... N.S.	33 30	50 00		
Marshy Hope.....	Pictou..... N.S.	111 00	63 00	4 00	6 00
Marsouins.....	Gaspé..... P.Q.	104 45	54 00		6 00
Martel.....	Chicoutimi and Sag..... P.Q.	45 00	50 00		
Martel Corners.....	Russell..... O	65 90	50 00		
Marter.....	Nipissing..... O	43 25	50 00		
Martheton.....	Qu Appelle..... Sask	104 45	50 00		
Martigny.....	Vaudreuil..... P.Q.	20 75	50 00		
e Martin.....	Queens..... P.E.I.	3 49	12 50		
Martin Brook.....	Lunenburg..... N.S.	39 60	50 00		
Martindale.....	Wright..... P.Q.	61 43	50 00		
Martineau.....	Montmagny..... P.Q.	23 50	50 00		
Martin's.....	Victoria..... N.B.	56 25	50 00		
Martins.....	Strathcona..... Alberta	23 00	50 00		
Martin's Lake.....	Pontiac..... P.Q.	56 05	50 00		
Martin Siding.....	Muskoka..... O	101 00	50 00	18 00	
Martin's Point.....	Lunenburg..... N.S.	126 50	58 00		6 00
Martin's River.....	Lunenburg..... N.S.	174 75	94 00		6 00
l Martens Head.....	St. John..... N.B.	19 00	33 28		
d Martinvale.....	Kings..... P.E.I.	4 27	8 37		
Martock.....	Hants..... N.S.	49 00	50 00		
Marvelville.....	Russell..... O	77 40	50 00		
Marvin.....	Kings & Albert..... N.B.	17 13	50 00		
Marwayne.....	Victoria..... Alberta	40 75	50 00	2 50	
Marx.....	Moosejaw..... Sask	14 00	50 00		
Marydale.....	Antigonish..... N.S.	13 00	50 00		
Mary Hill.....	Dauphin..... Man	88 30	51 00		3 00
Mary Lake.....	Victoria..... Alberta	17 04	50 00		
Maryvale.....	Antigonish..... N.S.	12 50	50 00	4 00	
Mascareno.....	Charlotte..... N.B.	37 10	50 00		
Masimasi.....	Medicine Hat..... Alberta	93 90	54 00	4 00	6 00
Maskawata.....	Brandon..... Man	20 00	50 00		
Maskinonge.....	Maskinonge..... P.Q.	40 00	50 00		
Mason Point.....	Inverness..... N.S.	3 00	50 00		
e Massie.....	Grey, E. R..... O	31 23	29 74		2 00
Mass Town.....	Colchester..... N.S.	154 00	82 00		6 00
Matapedia West.....	Bonaventure..... P.Q.	22 00	50 00		
Matawatchan.....	Renfrew, S. R..... O	129 00	64 00		6 00
Matheson.....	North Cape Breton and Victoria..... N.S.	12 00	50 00		
Mathew's Crossing.....	Edmonton..... Alberta	18 75	50 00		
Mathieu.....	Beauce..... P.Q.	15 30	50 00		
Mattaganie Heights.....	Algona, E. R..... O	158 00	85 00		6 00
Mattatall Lake.....	Colchester..... N.S.	28 19	50 00		
Mattie.....	Guy'sborough..... N.S.	37 20	50 00		
Maughan.....	Victoria..... Alberta	49 25	50 00	4 00	
a Maunders.....	Red Deer..... Alberta	11 00	45 87		

a Opened 1-5-14. b Opened 1-8-14. c Closed 1-7-14. d Closed 1-6-14. e Closed 1-5-14.
f Including \$12 night allowance.

SESSIONAL PAPER No. 24

APPENDIX D—Continued.

NON-ACCOUNTING Post Offices—Revenue, Salaries and Allowances—Continued.

Name of Post Office.	Electoral District.	Revenue.	Salary (based on revenue of previous year).	Forward Allow- ance.	Rent Allow- ance.
		\$ cts.	\$ cts.	\$ cts.	\$ cts.
Mavillette	Digby N.S.	199 65	100 00		13 0
Maxim	Régina Sask.	162 15	61 00		6 00
Maxstone	Moosejaw Sask.	40 00	50 00	13 33	
Mawcock	Shefford P.Q.	58 55	50 00		
Maxamville	Prince P.E.I.	21 00	37 50		
Maxwell	Carleton N.B.	43 45	50 00		
Maxwellton	Moosejaw Sask.	22 00	50 00		
Maxwellton Station	Digby N.S.	32 50	50 00		
May Bank	Huntingdon P.Q.	55 00	50 00		
Mayberry	Moosejaw Sask.	39 25	50 00		
Maybridge	Edmonton Alberta	10 88	50 00		
Maybutt	Medicine Hat Alberta	256 00	186 00		19 00
Maycroft	Macleod Alberta	98 10	51 00		6 00
Mayerthorpe	Edmonton Alberta	44 25	50 00		
Mayerville	Russell O.	23 06	50 00		
Mayfield Station	Portage la Prairie Man.	122 82	65 00		6 00
Mayfield	Antigonish N.S.	35 00	50 00		
Mayfield	Peel O.	50 30	66 00		6 00
Mayflower	Digby N.S.	51 45	50 00		
Maynard	Grenville O.		3 43		
Mayne	Brandon Man.	5 00	50 00		
Maynooth Station	Hastings, E.R. O.	249 72	121 00		13 00
Mayo	Labelle P.Q.	89 81	60 00		
Maypole	Moore Jaw. Sask.	19 11	16 71		
Mayrand	Chc. & Sag P.Q.	8 82	24 32		
Mayo Landing	Yukon	119 03	39 13		
Mayview	Humboldt Sask.	10 00	50 00		
Mazepa	Macleod Alberta	97 38	50 00		
Mazerall	York N.B.	19 00	50 00		
Meach Lake	Wright P.Q.	91 00	50 00		3 00
Meadow	North Cape Breton & Victoria N.S.	8 00	50 00		
Meadow	Kings & Albert N.B.	26 00	50 00		
Meadow Bank	Mackenzie Sask.	26 25	50 00	4 00	
Meadow Creek	Macleod Alberta	52 60	50 00		
Meadow Lake	Battleford Sask.	100 53	50 00	1 33	
Meadow Lea	Macdonald Man.		50 00		
Meadows	Macdonald Man.	116 20	60 00		6 00
Meadow Springs	Pictou N.S.	11 00	50 00		
Meadows Road	South Cape Breton N.S.	20 00	50 00		
Meadowvale	Selkirk Man.	27 00	50 00		
Meadowvale	Annapolis N.S.	15 30	50 00		
Meadowville Station	Pictou N.S.	214 11	194 00	12 00	13 00
Meadowview	Edmonton Alberta	54 00	50 00		
Meagher's Grant	Halifax N.S.	195 75	136 00		13 00
Meat Cove	N. Cape B. & Victoria N.S.	20 00	50 00		
Meanoak	Edmonton Alberta	105 19	50 00		
Meath Park	Prince Albert Sask.	14 09	50 00		
Meaux	Pontiac P.Q.	19 00	50 00		
Mechanic's Settlement	Kings & Albert N.B.	63 35	50 00		
Mechanicsville	Carleton O.	46 00	50 00		
Mecheche	Red Deer Alberta	126 50	70 38	5 70	
Mecumona	Parry Sound O.	35 20	50 00	8 00	
Medford	Victoria N.B.	71 45	50 00		
Medstead	Battleford Sask.	79 05	50 00	11 00	
Meig's Corners	Missisquoi P.Q.	30 00	25 00		
Meeting Lake	Battleford Sask.	33 00	50 00		
Melkfield	Pictou N.S.	16 00	50 00		

a Opened 19-6-14. b Closed 31-12-14. c Closed 25-4-14. d Closed 25-9-14. e Opened 1-12-14.
 f Including \$10 night allowance. g Including \$20.38 night allowance. h Closed 1-10-14.

APPENDIX D—Continued.

NON-ACCOUNTING Post Offices—Revenue, Salaries and Allowances—Continued.

Name of Post Office.	Electoral Districts.	Revenue.	Salary	Forward Allowance.	Rent Allowance.
			(based on revenue of previous year).		
		\$ cts.	\$ cts.	\$ cts.	\$ cts.
Maiseners	Lunenburg	27 00	50 00		
Makiwin	Portage la Prairie	31 00	50 00		
Melanson	Kings	82 50	50 00		
^m Melaval	Moose Jaw	187 60	41 62		
ⁿ Melba	Calgary	28 00	50 00		
^o Melboro	Richmond & Wolfe	45 50	29 21		
Melbourne	Portage la Prairie	25 57	50 00		
Melbourne Ridge	Richmond & Wolfe	43 30	50 00		
Meldrum Bay	Algoma, E.R.	291 09	106 00		13 00
Meleb	Selkirk	158 00	66 00	6 00	6 00
Melford	Inverness	63 70	60 00	20 00	
^d Melgund	Wellington, N.R.		4 12		
Melissa	Muskoka	40 00	50 00		
Mellowdale	Edmonton	77 05	51 00	4 00	0 00
Melocheville	Beauharnois	130 00	75 00		0 00
Melrose	Guysborough	62 30	70 00		
Melrose	Selkirk	23 00	50 00		
Melrose Hill	Inverness	15 00	50 00		
Melton	Dauphin	9 00	50 00		
Melville	Prince Edward	70 00	50 00		
Melville Cross	Peel	101 98	59 00		6 00
Memel	Kings & Albert	15 00	50 00		
Memramcook East	Westmoreland	39 80	50 00		
Memramcook West	Westmoreland	294 17	91 00		6 00
^r Menie	Northumberland, E.R.	12 84	12 23		1 00
Menisino	Provencher	112 79	68 00		6 00
Menteith	Brandon	73 50	50 00		
Menzie	Marquette	45 00	50 00		
Mercer	Kings & Albert	16 00	50 00		
Mercure	Yamaska	65 00	50 00		
Mere	Medicine Hat	32 42	50 00		
Merid	Moosejaw	232 20	148 79		13 00
^b Merebeck	Edmonton	24 83	31 25		
Meredith	Charlotte	12 50	50 00		
Merville	Carleton	42 00	50 00		3 00
Moridale	Marquette	39 90	50 00		
Merland	Antigonish	25 00	50 00		
Merl Bluff	Strathcona	22 00	50 00		
Mermaid Farm	Queens	25 00	50 00		
Merna	Strathcona	58 20	50 00	7 00	
^f Merryland	Medicine Hat	20 60	20 79		
Merton	Halton	122 25	64 00		6 00
Meskanaw	Prince Albert	72 00	50 00		
Mesy	Chic. & Saguenay	16 00	50 00		
Metabetchouan Est.	Chic. & Saguenay	24 33	50 00		
Methven	Brandon	174 35	85 00		0 00
Meteghan Centre	Digby	118 20	66 00		0 00
Meteghan Station	Digby	175 77	93 50		0 00
^a Meteor	Prince Albert	30 28	33 28		
Metlakatla	Comox-Atlin	107 10	65 00		0 00
^e Metz	Wellington, N.R.	32 50	25 00		
Mewassin	Edmonton	62 00	93 50		3 00
Meyersburg	Northumberland, E.R.	149 73	84 00		0 00
Mezin	Macdonald	20 00	50 00		
Michael's Bay	Algoma, E.R.	10 60	50 00		
Michaud	Victoria	43 00	50 00		

^a Opened 1-8-14. ^b Opened 15-8-14. ^c Closed 1-6-14. ^d Closed 1-5-14. ^e Closed 1-10-14.
^f Opened 1-11-14. ^g Closed 1-11-14. ^h Including \$12 night allowance. ⁱ Including \$10 night allowance.
^j Including \$20 night allowance. ^k Including \$23.79 night allowance. ^l Including \$35 night allowance. ^m Opened 1-6-14.

SESSIONAL PAPER No. 24

APPENDIX D—Continued.

NON-ACCOUNTING Post Offices—Revenue, Salaries and Allowances—Continued.

Name of Post Office.	Electoral District.	Revenue.	Salary	Forward Allowance.	Rent Allowance.
			(based on revenue of previous year).		
		\$ cts.	\$ cts.	\$ cts.	\$ cts.
Michaudville	St. Hyacinthe	Q 69 00	50 00		
/ Michener	Red Deer	Alberta 23 00	50 00		
Michipicoten River	Algoma, W. R.	O 173 60	94 00		6 00
Micksburg	Renfrow, N. R.	O 146 00	105 00		9 50
Miémac Gold Mines	Lunenburg	N. S. 14 00	50 00		
Middle Barney's River	Pictou	N. S. 16 00	50 00		
Middleboro'	Cumberland	N. S. 67 03	50 00		
Middle Cape	South Cape Breton	N. S. 14 00	50 00		
Middle Caraqueet	Gloucester	N. B. 93 80	50 00		
Middle Church	Selkirk	Man 136 95	91 00	4 00	6 00
Middle Clyde River	Shelburne & Queens	N. S. 25 10	50 00		
Middle Country Harbour	Guysborough	N. S. 39 70	e 62 00		
Middle Coverdale	Kings & Albert	N. B. 36 20	50 00		
Middle East Pubnico	Yarmouth	N. S. 112 19	f 76 00		6 00
Middlefield	Shelburne & Queens	N. S. 33 35	50 00	6 00	
Middle Greenfield	Carleton	N. B. 27 10	50 00		
c Middle Kouchibougnac	Kent	N. B. 12 00	12 50		
Middle Lake	Humboldt	Sask 40 40	50 00	4 00	
Middle La Have Ferry	Lunenburg	N. S. 77 50	50 00		
Middle Manchester	Guysborough	N. S. 43 70	50 00		
Middlemarch	Elgin, W. R.	O 73 90	50 00		
Middlemiss	Middlesex, W. R.	O 269 12	123 00		13 00
Middle Ohio	Shelburne & Queens	N. S. 34 50	50 00		
d Middleport	Brant	O 226 45	78 00		6 00
Middle Porter's Lake	Halifax	N. S. 15 00	50 00		
Middle River	North Cape Breton et Victoria	N. S. 87 75	50 00	4 00	
Middle Ste Louise	Gloucester	N. B. 42 02	7 00		
Middle Sackville	Halifax	N. S. 20 05	50 00	5 00	
Middleseboro	Yale-Cariboo	B. C. 177 59	105 00		9 50
Middlesex	Kings & Albert	N. B. 28 50	50 00		
b Middle Southampton	York	N. B. 18 52	18 75		
Middleton	Antigonish	N. S. 14 15	50 00		
Midford	Parry Sound	O 58 10	50 00		
Midgell	Kings	P. E. I. 128 70	50 00		
Midgic Station	Westmoreland	N. B. 132 50	63 00	16 00	6 00
Mid Lothian	Parry-Sound	O 41 20	50 00		
d Mid Lothian Wharf	Parry-Sound	O 155 15	78 00		6 00
a Midnight Lake	Battleford	Sask 64 97	27 50		
Midville Branch	Lunenburg	N. S. 62 98	50 00		
Midway	Kings & Albert	N. B. 27 25	50 00		
Miguasha	Bonaventure	Q 48 25	50 00		
Miguasha West	Bonaventure	Q 7 00	50 00		
Milford	Annapolis	N. S. 60 60	50 00		
Milford	St. John	N. B. 125 50	g 93 00	7 00	6 00
Milford Bay	Muskoka	O 336 21	160 00		19 00
Milford Haven	Algoma, W. R.	O 43 50	50 00		
Milford Haven Bridge	Guysborough	N. S. 21 00	50 00		
Militia Point	Inverness	N. S. 18 00	e 62 00		
Milkish	Kings & Albert	N. B. 49 63	50 00		
Millanville	Mégantic	P. Q. 25 70	50 00		
Miller	Thunder Bay & Rainy River	O 122 95	52 50		3 00
Miller Hill	Muskoka	O 40 86	50 00		
Millarton	Bruce, N. R.	O 29 00	50 00		
Millbank	Northumberland	N. B. 73 50	50 00		
Mill Brook	Pictou	N. S. 30 15	50 00		
Mill Brook	Sunbury & Queens	N. B. 22 50	50 00		

a Opened 1-7-14. b Closed 15-8-14. c Opened 1-1-15. d Summer Office. e Including \$12 night allowance. f Including \$15 night allowance. g Including \$16 night allowance.

APPENDIX D—Continued.

NON-ACCOUNTING Post Offices—Revenue, Salaries and Allowances—Continued.

Name of Post Office.	Electoral District.	Revenue.	Salary (based on revenue of previous year).		Forward Allowance.	Rent Allowance.
			\$ cts.	\$ cts.		
Millbrook	Selkirk.....Man	19 38	50 00			
Millburn	Colchester.....N.S	26 50	50 00			
Mill Cove	Lunenburg.....N.S	95 50	50 00			
Mill Cove	Sunbury & Queens...N.B	84 95	50 00			
Mill Creek	North Cape Breton & Victoria.....N.S	20 00	50 00			
Mill Creek	Macdonald.....Man	10 00	50 00			
Milledgeville	St. John.....N.B					
<i>a</i> Millerand	Nipissing.....O	61 12	50 00			
Millerfield	Medicine-Hat.....Alberta	39 00	50 00			
Miller Lake	Bruce, N.R.....O	49 70	50 00			
Millers Bay	Welland.....O	88 50	55 00			3 00
Miller's Creek	Hants.....N.S	125 75	59 00			6 00
Millerdale	Battleford.....Sask	66 11	16 71			
Mililton	Battleford.....Sask	43 15	50 00			
Mille Vaches	Chicout. & Saguenay P.Q.	144 86	70 00	6 00		6 00
Millfield	Mégantic.....P.Q.	56 00	50 00	4 00		
<i>b</i> Millington	Ontario, N.R.....O	1 47	1 75			18
Million	Dauphin.....Man	87 71	50 00	2 66		
Mill Road	Lunenburg.....N.S	24 00	50 00			
Mill Settlement	Sunbury & Queens...N.B	27 30	50 00			
Mill Settlement West	Sunbury & Queens...N.B	21 30	50 00			
Millstream	Bonaventure.....P.Q.	43 20	50 00			
Millstream	Kings & Albert...N.E	136 90	78 00	5 00		6 00
Millstream	Nanaimo.....B.C	238 10	124 00			13 00
Millville	Pictou.....N.S	87 65	63 50	4 00		3 00
<i>c</i> Milltown Cross	Kings.....P.E.I	71 49	17 79	45 62		
Mill Valley	Northumberland, W.R.O	25 00	50 00			
<i>d</i> Mill View	Queens.....P.E.I	51 12	39 78			4 00
Millville	Kings.....N.S	157 90	72 00			6 00
Millville-Boularderie	North Cape Breton & Victoria.....N.S	77 50	66 00			
Milly	Moosejaw.....Sask	175 83	76 00	15 33		6 00
Milnerton	Red-Deer.....Alberta	96 50	50 00			
Milnikok	Bonaventure.....P.Q.	68 95	50 50			3 00
Milo	Medicine-Hat.....Alberta	32 60	50 00			
Milot	Three-Rivers & Saint-Maurice.....P.Q.	20 70	50 00			
Milton Brae	Gloucester.....N.B	25 00	50 00			
Milton East	Shefford.....P.Q.	317 60	147 00			13 00
Milton Station	Queens.....P.E.I	132 82	67 00	15 00		6 00
Mimnigash	Prince.....P.E.I	72 15	50 00			
<i>e</i> Mimosá	Wellington, S.R.....O	9 53	25 00			
<i>f</i> Mina	Northumberland, W.R.O	45 20	39 58			
Minahiko	Thunder Bay and Rainy River.....O	17 40	50 00			
Minasville	Hants.....N.S	98 06	50 00			
Minda	Medicine Hat.....Alta	79 50	62 00	14 00		6 00
Mine Centre Station	Thunder Bay and Rainy River.....O	180 18	175 00			16 00
Mine de Mica	Labelle.....P.Q.	54 10	50 00			
Mineral	Carleton.....N.B	28 20	50 00			
Mineral Rock	South Cape Breton...N.S	8 25	50 00			
Minerve	Labelle.....P.Q.	131 47	55 00			6 00
Miners Bay	Victoria & Haliburton O	37 25	50 00			
Minesville	Halifax.....N.S	40 00	50 00			

a Opened 1-12-14. *b* Closed 11-1-14. *c* Closed 1-8-14. *d* Closed 1-12-14. *e* Including \$16.00 night allowance. *f* For Revenue &c., see Appendix C under St. John sub-offices. *g* Closed 1-10-14. *h* Closed 15-1-15. *j* Including \$20 night allowance. *k* Including \$2 05 arrears. *m* Including \$12 night allowance.

SESSIONAL PAPER No. 24

APPENDIX D—Continued.

NON-ACCOUNTING Post Offices—Revenue, Salaries and Allowances—Continued.

Name of Post Office.	Electoral District.	Revenue.	Salary	Forward Allowance.	Rent Allowance.
			(based on revenue of previous year).		
		\$ cts.	\$ cts.	\$ cts.	\$ cts.
Mingan Lake	Chicout. & Saguenay, P. Q.	31 30	660 00		
Ministik Lake	Strathcona, Alta.	39 00	50 00		
Minnehaha	Battleford, Sask.	45 20	50 00	3 66	
Mink Cove	Digby, N.S.	88 35	62 00		
Mink Creek	Dauphin, Man.	16 00	50 00		
Minnehik	Strathcona, Alta.	43 45	50 00		
Minnewakan	Dauphin, Man.	76 67	55 00	5 00	6 00
/ Minnieoganashene	Muskoka, O.	169 00	85 00		6 00
Minnitaki	Thunder Bay and Rainy River, O.	64 00	50 00		
Minto Bridge	Yukon	50 50	56 00		6 00
Minudie	Cumberland, N.S.	145 65	71 00		6 00
z Miquelon	Richmond & Wolfe, P. Q.	16 32	32 20		
Mira Gut	South Cape Breton, N.S.	116 10	55 00	15 00	3 00
d Mirabel	Two Mountains, P. Q.	51 35	35 75		3 00
z Miramichi	Inverness, N.S.	16 00	41 66		
Miron	Pontiac, P. Q.	22 00	50 00		
Mirror Lake	Kootenay, B. C.	162 25	77 00		6 00
Mirror Landing	Edmonton, Alta.	218 98	61 00		6 00
Miscou Centre	Gloucester, N. B.	81 12	50 00		
Miscouche	Prince, P. E. I.	381 80	175 00	5 00	19 00
Miscou Harbour	Gloucester, N. B.	103 35	67 00	4 00	6 00
Miscou Lighthouse	Gloucester, N. B.	36 74	50 00		
Miscou Plains	Gloucester, N. B.	22 00	50 00		
Misere	Charlevoix, P. Q.	33 50	62 00		
Mispec	St. John, N. B.	33 50	50 00		
Mississippi Station	Frontenac, O.	106 71	66 00		6 00
Mission Saint Louis	Bonaventure, P. Q.	19 00	50 00		
Mississagi	Algoma, E. R.	30 40	50 00		
Missoula	Pontiac, P. Q.	39 00	50 00		
Mistawasis	Prince Albert, Sask.	255 00	110 00	16 00	13 00
Mitchell Bay	Halifax, N.S.	11 00	50 00		
Mitchell's Bay	Kent, W. R.	85 00	52 00		3 00
Mitchell Settlement	Restigouche, N. B.	4 00	50 00		
Mitchell Station	Drummond & Arthabaska, Q.	123 25	190 00		6 00
Mitchellton	Moosejaw, Sask.	323 04	137 00	6 00	13 00
Mitchellview	MacKenzie, Sask.	75 50	50 00		
Mitford	Calgary, Alta.	68 80	50 00		
Mizonette	Gloucester, N. B.	89 00	50 00		
Mizpah	Medicine Hat, Alta.	34 00	50 00		
Moffatt	Qu'Appelle, Sask.	45 00	50 00		
Model Farm	Humboldt, Sask.	45 00	50 00		
Moe's River	Compton, Q.	103 60	54 00		3 00
Moha	Yale Cariboo, B. C.	10 00	50 00		
/ Moirvale	Moose Jaw, Sask.	16 00	20 79		
Moisie	Chicout. & Saguenay, Q.	72 70	60 00		
Molewood	Battleford, Sask.	23 70	50 00		
Moline	Marquette, Man.	118 50	53 00		6 00
Molly Gibson	Kootenay, B. C.	50 00	50 00		
Molson	Selkirk, Man.	226 00	123 00	215 00	13 00
z Moltke	Bruce, S. R.		8 37		
/ Monalea	Argenteuil, Q.	24 00	18 07		
Monck	Wellington, N. R.	113 35	59 00		6 00
Moncrieff	Huron, E. R.	52 82	54 50		3 00
Moncton Road	Westmoreland, N. B.	17 04	54 00		3 00
Monetville	Nipissing, O.	164 36	89 00		6 00
Mongenais	Vaudreuil, Q.	90 00	61 00		6 00

a Re-opened 1-6-14.

b Including \$10 night allowance.

c Closed 23-11-14.

d Closed 15-11-14.

e Including \$12 night allowance.

f Opened 1-11-14.

g Closed 1-6-14.

h Closed 10-8-14.

i In

cluding \$20 night allowance.

j Including \$10 night allowance.

k Including \$15 night allowance.

l Summer office.

APPENDIX D—Continued.

NON-ACCOUNTING Post Offices—Revenue, Salaries and Allowances—Continued.

Name of Post Office.	Electoral District.	Revenue.		Salary (based on revenue of previous year.)	Forward Allow- ance.	Rent Allow- ance.
		\$	cts.	\$		
Mongolia.....	York, C.R.	O	41 50	50 00		
Monk Road.....	Hastings, W. R.	O	25 00	50 00		
Monk's Head.....	Antigonish.....	N. S.	19 50	50 00		
Monnery.....	Battleford.....	Sask.	22 10	50 00		
o Monnoir.....	Rouville.....	Q	2 00	18 07		
Monominto.....	Provencher.....	Man.	40 70	50 00		
Monsell.....	Muskoka.....	O	6 00	50 00		
Montague Gold Mines.....	Halifax.....	N. S.	18 00	50 00		
Montagne Ronde.....	Beauce.....	Q	21 00	50 00		
Montalembert.....	Nicolet.....	Q	48 70	50 00		
e Montarville.....	St. Hyacinthe.....	Q	51 40	39 72		
Montcalm.....	Montcalm.....	Q	85 00	d 100 00	5 00	6 00
Montcalm Mills.....	Montcalm.....	Q	50 00	50 00		
Mont Carrier.....	Richmond & Wolfe.....	Q	11 60	50 00		
Montclair.....	Berthier.....	Q	11 00	50 00		
Mont Dufresne.....	Richmond & Wolfe.....	Q	20 25	50 00		
Monteagle.....	Westmoreland.....	N. B.	13 50	50 00		
Monteagle Valley.....	Hastings, E. R.	O	197 75	99 00		6 00
Monte Creek.....	Yale Cariboo.....	B. C.	369 15	e 349 00	50 00	31 00
Monteith.....	Nipissing.....	O	366 99	143 00		13 00
a Montgranite.....	Algoma, W. R.	O		19 76		
b Monticello.....	King.....	P. E. I.	8 95	20 83		
Montigny.....	Labelle.....	P. Q.	43 65	50 00		
Mont Louis.....	Gaspé.....	P. Q.	216 26	91 00		6 00
Montmorency, East.....	Montmorency.....	P. Q.	138 55	63 00		6 00
Mont Nebo.....	Prince Albert.....	Sask.	51 20	50 00		
Montreal Abnatisac.....	Laval.....	P. Q.	l	l	l	
Montreal, Beaudoin Street.....	Hochelaga.....	P. Q.	l	l		
Montreal, sub-office No. 26.....	Hochelaga.....	P. Q.	l	l		
Montreal City, Councillor Street.....	St. Lawrence.....	P. Q.	l	l		
Montreal, sub-office No. 33.....	Maisonneuve.....	P. Q.	l	l		
Montreal, Côte St. Michel.....	Laval.....	P. Q.	l	l		
Montreal, sub-office No. 43.....	Maisonneuve.....	P. Q.	l	l		
Montreal Park Ave. Extension.....	Jacques Cartier.....	P. Q.	l	l		
i Montreal, sub-office No. 45.....	Maisonneuve.....	P. Q.	l	l		
k Montreal, sub-office No. 49.....	St. Mary's.....	P. Q.	l	l		
g Montreal, sub-office No. 56.....	Jacques Cartier.....	P. Q.	l	l		
Montreal, sub-office No. 61.....	St. Lawrence.....	P. Q.	l	l		
Montreal, sub-office No. 68.....	St. Mary's.....	P. Q.	l	l		
Montreal, sub-office No. 69.....	Maisonneuve.....	P. Q.	l	l		
n Montreal, sub-office No. 77.....	Maisonneuve.....	P. Q.	l	l		
g Montreal, sub-office No. 75.....	Jacques Cartier.....	P. Q.	l	l		
f Montreal, sub-office No. 86.....	Maisonneuve.....	P. Q.	l	l		
Montreal Yonville.....	Jacques Cartier.....	P. Q.	l	l		
Montreal, South.....	Chambly & Verchères.....	Q	314 20	142 00		13 00
Montreal, East.....	Laval.....	P. Q.	50 04	50 00		
Montreal Lake.....	Prince Albert.....	Sask.	14 50	50 00		
Montrose.....	Colchester.....	N. S.	103 90	63 50		6 00
Montross.....	Welland.....	O	30 00	50 00		
m Montroy.....	Argenteuil.....	P. Q.	18 00	20 00		
Mont St. Hilaire.....	Rouville.....	P. Q.	140 70	78 00		6 00
Mont St. Pierre.....	Gaspé.....	P. Q.	33 80	50 00		
Monvel.....	Red Deer.....	Alberta	20 00	50 00		
Moon Falls.....	Parry Sound.....	O	35 10	50 00		
Moon Hills.....	Prince Albert.....	Sask.	49 15	50 00		
Moonstone.....	Simcoe, E. R.	O	177 50	94 00		6 00

e Including \$60 night allowance. f Closed 1-8-14. g Closed 1-9-14. h Closed 16-1-15. i Including \$35 night allowance.
 i Closed 7-7-14. k Closed from 4th to 11 17-14. l For revenue, etc., see Appendix C under Montreal sub-offices. m Summer office. n Opened 15-7-14. o Closed 10-8-14. p Re-opened 5-6-14. q Opened 20-2-15.

APPENDIX D—Continued.

NON-ACCOUNTING Post Offices—Revenue, Salaries and Allowances—Continued.

Name of Post Office	Electoral District	Revenue	Salary (based on revenue of previous year).	Forward Allow- ances.	Rent Allow- ance.
		\$ cts.	\$ cts.	\$ cts.	\$ cts.
Moor Lake Station	Renfrew, N.R.	O 111 87	53 00		6 00
† Moose Bay	Dauphin	Man 15 08	33 28		
Moose Brook	Hants	N.S. 55 60	50 00		
Moosehead	Halifax	N.S. 90 30	50 00		6 00
Moose Hill	Thunder Bay and Rainy River	O 12 25	50 00		
Moosehorn	Dauphin	Man 459 14	e 277 84	4 00	e 25 00
Mooseland	Halifax	N.S. 68 15	50 00		
Moose Lake	Keewatin	Man 10 00	50 00		
Moose Mountain	Carleton	N.B. 32 85	50 00		
Moose Range	Prince Albert	Sask 52 20	50 00		
Moose River	Pictou	N.S. 21 00	50 00		
Moose River	Cumberland	N.S. 33 90	50 00		
‡ Moose River	Bagog	P.Q. 50 00	40 14		
Moose River Gold Mines	Halifax	N.S. 77 64	50 00		3 00
Moose Valley	Asa	Sask 15 00	50 00		
Mooswa	Victoria	Alberta 85 03	65 00	6 00	6 00
Moran	Northumberland	N.B. 35 40	50 00		
Morar	Antigonishe	N.S. 20 00	50 00		
α Moraviantown	Kent, E.R.	O 8 30	37 50		
Moreau	Lévis	P.Q. 23 20	50 00		
Morehead	Pontiac	P.Q. 60 55	50 00		
Moreland	Regina	Sask 120 80	g 72 80		6 00
Morrell Rear	Kings	P.F.1 44 96	50 00		
Morganville	Digby	N.S. 36 00	50 00		
Morigeau	Montmagny	P.Q. 93 70	50 00	4 00	
Morin	Bellechasse	P.Q. 25 00	50 00		
‡ Morinus	Muskoka	O 109 65	66 00		6 00
Morisset Station	Dorchester	P.Q. 245 83	h 119 00		13 00
Morley	Grey, N.R.	O 8 30	50 00		
Morley	Calgary	Alberta 252 94	146 90		16 00
Morris	Gaspé	P.Q. 15 00	50 00		
Morrisdale	Kings	N.B. 61 40	50 00		
Morris Island	Yarmouth	N.S. 28 00	50 00		
Morrison	Inverness	N.S. 10 00	50 00		
Morrison Lake	Muskoka	O 21 00	50 00		
Morrison Station	Terrebonne	P.Q. 30 00	50 00		
‡ Morrissey	Kootenay	B.C. 73 00	43 75		
Morristown	Antigonishe	N.S. 34 20	50 00		
Morrisville	Algonia E.R.	O 28 02	50 00		
ε Morrow	Durham	O 4 12			
Morson	Thun' B. & Rainy R.	O 40 00	50 00		
Mortimer's Point	Muskoka	O 122 20	70 00		6 00
Mortonmoor	Victoria	Alberta 32 00	50 00		
Morton's Corner	Lunenburg	N.S. 25 00	50 00		
Morvan	Antigonishe	N.S. 17 30	50 00		
‡ Morven	Lennox & Addington	O 55 65	27 04		
Morwick	Prince Albert	Sask 56 22	64 00		6 00
Mosborough	Wellington, S.R.	O 43 00	50 00		
Mosher's Corner	Annapolis	N.S. 22 00	50 00		
Mosherville	Hants	N.S. 181 61	94 00		6 00
Mossbank	Moosejaw	Sask 264 95	50 50	15 00	3 00
Moss Glen	King & Albert	N.B. 43 95	50 00		
Mosside	Edmonton	Alberta 143 50	99 00	10 80	9 50
Moss Lake	Mackenzie	Sask 50 00			
Mossleigh	Macleod	Alberta 144 90	96 00		6 00
Mossley	Middlesex, E.R.	O 420 35	72 00		6 00

α Closed 1-1-15. β Closed 19-1-15. c Including \$95.50 arrears of salary, \$44.34 night allowance and \$13 arrears of rent. d Re-opened 15-5-14. e Closed 1-5-14. f Closed 15-10-14. g Including \$47.80 night allowance. h Including \$15 night allowance. i Opened 1-8-15. j Summer office.

APPENDIX D—Continued.

NON-ACCOUNTING Post Offices—Revenue, Salaries and Allowances—Continued.

Name of Post Office.	Electoral District.	Revenue.	Salary (based on revenue of previous year).	Forward Allow- ance.	Rent Allow- ance.
		\$ cts.	\$ cts.	\$ cts.	\$ cts.
Mossman's Grant.....	Lunenburg..... N.S.	143 00	72 00		6 00
Mosten.....	Moosejaw..... Sask.	79 50	79 00	21 00	6 00
Motherwell.....	Perth, S.R..... O	75 80	66 00		6 00
Moulie's River.....	Kent..... N.B.	124 30	76 00		6 00
Moulin Beuprè.....	Témiscouata..... P.Q.	128 25	55 00		6 00
Moulin Bersimis.....	Chicout. & Saguenay P.Q.	103 35	50 00		
Moulin Desbiens.....	Chicout. & Saguenay P.Q.	88 60	d 60 00		
Moulin Fardif.....	Richmond & Wolfe..... P.Q.	46 55	50 00		
Moulin Têtu.....	Lotbinière..... P.Q.	30 72	50 00		
Moulin Vallière.....	Montmorency..... P.Q.	15 60	50 00		
h Moulton.....	Haldimand..... O	83 40	44 98		3 50
Mound.....	Red Deer..... Alberta	112 15	64 00	10 00	6 00
Moundville.....	Moosejaw..... Sask.	11 00	50 00		
Mountain Brook.....	Kestigouche..... N.B.	62 50	50 00		
Mountain Chase.....	Humboldt..... Sask.		20 82		
a Mountain Chutes.....	Nipissing..... O	19 00	8 19		
Mountain Dale.....	King & Albert..... N.B.	30 60	50 00		
f Mountain Gap.....	Dauphin..... Man.	1 00	37 50		
Mountain House.....	Red Deer..... Alberta	126 95	63 00	8 00	6 00
Mountain Road.....	Pictou..... N.S.	20 00	50 00		
Mountain Road.....	Dauphin..... Man.	63 60	50 00		
Mountain View.....	Prince Edward..... O	91 60	62 00		6 00
Mount Albion.....	Wentworth..... O	37 50	50 00		
Mount Auburn.....	Richmond..... N.S.	83 10	50 00		
e Mount Borden.....	Inverness..... N.S.	6 00	20 79		
f Mount Carmel.....	Prince..... P.E.I.	18 50	18 75		
Mount Charles.....	Peel..... O	15 50	50 00		
Mount Chesney.....	Frontenac..... O	63 70	50 00		
Mount Denison.....	Hants..... N.S.	130 75	72 00		6 00
Mount Green.....	Assa..... Sask.	85 76	50 00		
Mount Hanly.....	Annapolis..... N.S.	103 50	60 00		3 00
Mount Healy.....	Haldimand..... O	24 20	50 00		
f Mount Horeb.....	Victoria & Haliburton: O	41 85	37 50		
Mount Irwin.....	Peterborough, W.R.: O	50 00	50 00		
Mount Julien.....	Peterborough, E.R.: O	190 00	90 00		6 00
Mount Kinella.....	Dorchester..... P.Q.	32 58	50 00		
Mount Loyal.....	Montcalm..... P.Q.	49 70	50 00		
a Mount Macdonald.....	Nipissing..... Ont.	13 75	8 19		
k Mount Maple.....	Argenteuil..... P.Q.	5 95	23 10		
Mount Murray.....	Charlevoix..... P.Q.	117 00	m 64 00		6 00
h Mount Nemo.....	Halton..... O	6 40	7 37 97		
Mount Oscar.....	Vaudreuil..... P.Q.	56 74	50 00		
Mount Pisgah.....	Kings & Albert..... N.B.	5 00	50 00		
f Mount Pleasant.....	Cumberland..... N.S.	9 00	37 50		
Mount Prospect.....	Kings & Albert..... N.B.	14 00	50 00		
Mount Robson.....	Dorchester..... P.Q.	15 00	50 00		
Mount Rose.....	Annapolis..... N.S.	40 70	50 00	4 00	
Mount Royal.....	Macdonald..... Man.	24 50	50 00		
Mount Ryan.....	Queens..... P.E.I.	35 00	50 00		
Mount St. Louis.....	Simcoe, E.R.: O	247 10	100 00		9 50
Mount St. Patrick.....	Renfrew, S.R.: O	66 39	83 00	4 00	6 00
j Mount Salem.....	Elgin, E.R.: O	31 55	28 22		2 50
Mountsberg.....	Wentworth..... O	60 80	50 00		
Mount Stephen.....	Simcoe, E.R.: O	59 30	50 00		
Mount Thom.....	Pictou..... N.S.	32 00	50 00		
Mount Tolmie.....	Nanaimo..... B.C.	206 40	175 00		19 00
Mount Vernon.....	Brimford..... O	37 90	95 00		6 00

a Opened 1-2-15.

b Closed 1-9-14.

d Including \$10 night allowance.

e Opened 1-11-14.

f Closed 1-1-15.

h Closed 1-11-14.

i Closed 15-8-14.

j Closed 1-9-14.

k Closed 16-9-14.

/ Including \$8 76 night allowance.

m Including \$10 special allowances.

SESSIONAL PAPER No. 24

APPENDIX D—Continued.

NON-ACCOUNTING Post Offices—Revenue, Salaries and Allowances—Continued.

Name of Post Office.	Electoral District.	Revenue.		Salary	Forward Allowance.	Rent Allowance.
				(based on revenue of previous year).		
		\$ cts.	¢ cts.	\$ cts.	\$ cts.	\$ cts.
Mount Vernon	Queens, P.E.I.	38 25		50 00		
Mount View	Wellington, N.R.		O	8 37		
Mount View	Westmoreland, N.B.	18 00		50 00		
Mountville	Kings & Albert, N.B.	27 00		50 00		
Mount Whatley	Westmoreland, N.B.	35 30		50 00		
Mount William	Pictou, N.S.	9 00		41 81		
Mount Young	Inverness, N.S.	20 00		50 00		
Mousseau	Soulanges, P.Q.	20 50		50 00		
Mouth of Jemseg	Sunbury & Queens, N.B.	141 10		74 00		6 00
Mouth of Keswick	York, N.B.	239 80		84 00	12 00	6 00
Mouth of St. Francis	Victoria, N.B.	8 00		50 00		
Mowat Island	Parry Sound, O	10 00		15 00		
Moyerton	Strathcona, Alberta	60 03		50 00	4 00	
Muddy Creek	Prince, P.E.I.	60 00		50 00		
Mud Lake	Algoma, E.R.	60 50		50 00		
Muhlbach	Medicine Hat, Alberta	32 00		50 00	1 66	
Muirhead	Macleod, Alberta	13 00		50 00		
Muldoon	Pontiac, P.Q.	19 20		6 86		
Mulga	Victoria, Alberta	14 66		50 00		
Mulhurst	Strathcona, Alberta	52 00		50 00		
Mull	Kent, W.R.	222 20		116 00		13 00
Mull River	Inverness, N.S.	24 00		50 00		
Mulligan Ferry	Wright, P.Q.	17 14		50 00		
Mullingar	Battleford, Sask.	170 04		63 00	8 00	6 00
Mullraney	Moosejaw, Sask.	60 10		50 00		
Mulmur	Dufferin, O			21 72		
Mulock	Mackenzie, Sask.	41 60		50 00		
Mulvehill	Dauphin, Man.	401 48		163 08	52 00	19 00
Mundleville	Kent, N.B.	61 00		50 00		
Muniac	Victoria, N.B.	101 32		50 00		
Munro	Perth, S.R.	177 70		62 00		6 00
Munro	New Westminster, B.C.	13 90		23 32		2 50
Munro's Bridge	Inverness, N.S.	30 00		50 00		
Munro's Mills	Glengarry, O	50 63		41 66		
Murches	York, N.B.	5 67		18 75		
Murchison	Marquette, Man.	17 50		50 00		
Murchysville	Halifax, N.S.	24 00		50 00		
Murphy	Grey, N.R.	32 00		50 00		
Murphy	Inverness, N.S.	13 00		50 00		
Murphy Cove	Halifax, N.S.	77 00		50 00		
Murray	North Cape Breton and Victoria, N.S.	18 95		50 00		
Murraydale	Moosejaw, Sask.	75 25		65 50	10 00	3 00
Murray Crossing	Colchester, N.S.	27 11		37 50		
Murray Park	Maddonald, Man.	10 00		50 00		
Murray Road	Westmoreland, N.B.	46 20		50 00		
Murray Valley	Red Deer, Alberta	39 00		50 00		
Muscow	Hastings, E.R.	28 40		50 00		
Mushaboom	Halifax, N.S.	60 03		65 00		
Muskoka Falls	Muskoka, O	54 00		50 00		
Musidora	Victoria, Alberta	36 96		50 00		
Musquash	St. John, N.B.	155 85		70 00	6 00	
Mussel	Edmonton, Alberta	52 50		50 00		
Musselyville	Bonaventure, P.Q.	44 65		50 00		
Mutrie	Qu'Appelle, Sask.	37 50		50 00		
Mutton Bay	Chicoutimi & Saguenay Q.	15 20		56 00		

a Opened 1-7-14.

b Closed 20-5-14.

c Closed 1-8-14.

d Closed 1-9-14.

e Closed 15-8-14.

f Closed 1-2-15.

g Including \$15 night allowance.

h Including \$11.08 night allowance.

i Includ-

ing \$5 night allowance.

Summer Office.

k Closed 1-6-14.

m Including \$6 night allowance.

APPENDIX D—Continued.

NON-ACCOUNTING Post Offices—Revenue, Salaries and Allowances—Continued.

Name of Post Office.	Electoral District.	Revenue.	Salary (based on revenue of previous year.)		Forward Allow- ance.	Rent Allow- ance.
			\$ cts.	\$ cts.		
Myer's Cave	Frontenac..... O	34 00	4 60	00		
Myer's Point	Halifax..... N.S.	7 00	50	00		
<i>b</i> Myleen	Medicine Hat..... Alberta	25 55	29	16		
Myncaster	Yale-Cariboo..... B.C.	41 55	50	00		
Myrnam	Victoria..... Alberta	119 15	50	00	1 85	
Myrtle	Ontario, S.R..... O	167 60	90	00		6 00
Myrtle Creek	Victoria..... Alberta	136 60	76	00	32 00	6 00
Mystic	Missisquoi..... P.Q.	170 95	37	00		6 00
<i>a</i> Myrtle Point	Comox-Atlin..... B.C.	73 00	37	50		
NAAS HARBOUR.						
<i>g</i> Nackawick	Comox-Atlin..... B.C.	99 40	57	00		6 00
Nadeau	York..... N.B.	25 28	18	75		
<i>a</i> Nadeauville	Victoria..... N.B.	13 66	50	00		
Naden Harbour	Moose Jaw..... Sask.	33 80	37	50		
<i>e</i> Nadu River	Comox-Atlin..... B.C.	55 00	50	00		
<i>g</i> Nadu River	Comox-Atlin..... B.C.	32 50	50	00		
<i>g</i> Naev Meehal	Carleton..... O	6 00	50	00		
Nahma	Nipissing..... O	42 00	50	00		
Nahun	Yale-Cariboo..... B.C.	153 70	81	00		6 00
Nahwitti	Comox-Atlin..... B.C.	58 80	50	00		
<i>e</i> Nail Pond	Prince..... P.E.I.		6	18		
<i>g</i> Nairn	Middlesex, N.R..... O	31 13	29	21		
Nakamun	Edmonton..... Alberta	60 95	50	00		
Namu	Comox-Atlin..... B.C.	196 00	68	00		6 00
Nancy	Maskinonge..... P.Q.	23 10	50	00		
<i>m</i> Nantyr	Simcoe, S.R..... O		40	71		3 00
Nappan	Cumberland..... N.S.	49 70	50	00		
Napperton	Middlesex, N.R..... O	18 00	50	00		
Napudogan	York..... N.B.	127 88	50	00		
Narol	Selkirk..... Man.	48 75	53	00		6 00
Narva	Bruce, S.R..... O	32 95	50	00		
Nashlyn	Moosejaw..... Sask.	82 00	50	00		
Nashwaak Bridge	York..... N.B.	213 20	112	00		13 00
<i>j</i> Nashwaak Village	York..... N.B.	47 00	34	78		3 00
Nashwaakis Valley	York..... N.B.	9 00	50	00		
<i>f</i> Nasonworth	York..... N.B.		8	36		
Natashquan	Chicoutimi & Saguenay.Q	103 90	200	00		
Nateby	Medicine Hat..... Alberta	64 00	50	00		
<i>h</i> Nathella	Medicine Hat..... Alberta	11 00	12	50		
Natika	Humboldt..... Sask.	14 00	50	00		
Naud	Beauce..... P.Q.	32 80	50	00		
Naughton	Algoma, E.R..... O	279 65	177	00	2 33	1 ⁰⁰ 00
Naughton Glen	Victoria..... Alberta	36 01	50	00	4 00	
Navarre	Labelle..... P.Q.	35 67	50	00		
<i>d</i> Nazko	Yale-Cariboo..... B.C.	32 00	25	00		
Nealdale	Humboldt..... Sask.	48 00	50	00		
Neasden	Moosejaw..... Sask.	81 50	50	00		
Nebo	Wentworth..... O	53 70	50	00		
Nehacco	Yale-Cariboo..... B.C.	107 55	74	50		6 00
Necum Touch	Halifax..... N.S.	116 80	55	00	4 00	6 00
Nudelec	Pontiac..... P.Q.	25 00	50	00		
Needmore	Medicine Hat..... Alberta	41 38	50	00		
Necrlandia	Edmonton..... Alberta	55 50	50	00		
<i>l</i> Negusville	Sask..... Sask.	12 00	25	00		
Neidpath	Moosejaw..... Sask.	165 85	80	00	6 66	6 00

a Opened 1-7-14. *b* Opened 1-9-14. *d* Opened 1-10-14. *e* Closed 15-5-14. *f* Closed 1-6-14.
g Closed 15-8-14. *h* Opened 1-15-15. *i* Closed 1-11-14. *j* Closed 1-12-14. *m* Closed 31-10-14.
k Including \$10 night allowance. *l* Closed 1-19-14.

SESSIONAL PAPER No. 24

APPENDIX D—Continued.

NON-ACCOUNTING Post Offices—Revenue, Salaries and Allowances—Continued.

Name of Post Office.	Electoral District.	Revenue.	Salary (based on revenue of previous year).	Forward Allow- ance.	Rent Allow- ance.
		\$ cts.	\$ cts.	\$ cts.	\$ cts.
Nelgotte	Rimouski	Q 19 00	50 00		
Nellburg	Battleford	Sask 21 00	50 00		
Neil's Harbour	North Cape Breton & Victoria	N.S. 174 25	85 00		6 00
Nelles Corners	Haldimand	O 160 10	96 00	54 00	6 00
Nellie Lake	Nipissing	O 131 88	50 00		
Neilsenville	Québec	P.Q. 457 10	280 00		31 00
Nelson Reserve	Northumberland	N.B. 26 25	50 00		
Nemegos	Algoma, E.R.	O 80 00	56 00		6 00
Neosho	Moose Jaw	Sask 36 00	41 62		
Neptune	Regina	Sask 231 60	194 18	4 00	16 00
Nerepis Station	Kings & Albert	N.B. 81 65	53 00	10 00	6 00
Nerissa	Guysboro'	N.S. 9 00	50 00		
Nes	Selkirk	Man 68 00	50 00		
Nesbitt Corners	Wright	Q 26 00	50 00		
Nesham	Prince Albert	Sask 15 00	50 00	4 00	
Nesto	Nipissing	O 183 70	134 00		13 00
Nestor	Strathcona	Alberta 48 00	50 00		
Nestow	Edmonton	Alberta 30 00	50 00		
d Netherby	Welland	O 36 36	30 96		3 50
Netherton	Mackenzie	Sask 10 00	50 00		
Nettly Lake	Selkirk	Man 29 00	50 00		
Neuchatel	Red Deer	Alberta 62 00	50 00		
Neutral Hills	Red Deer	Alberta 57 49	50 00		
Neutral Valley	Red Deer	Alberta 52 50	50 00		
Neveton	Dauphin	Man 36 60	50 00		
e New Acadie	Kings	P.E.I. 19 24	22 55		
New Albany	Annapolis	N.S. 130 56	63 00	8 00	6 00
e New Armagh	Lotbinière	Q 52 05	41 52		
g Newbank	Moose Jaw	Sask 13 00			
Newbliss	Leeds	O 95 00	50 00		
New Boston	South Cape Breton	N.S. 5 00	50 00		
Newboyne	Leeds	O 64 75	50 00		
New Bridgen	Red Deer	Alberta 88 45	50 00		
Newburg	Medicine Hat	Alberta 45 25	50 00		
Newburg Junction	Carleton	N.B. 202 20	86 00	12 00	6 00
Newburn	Lunenburg	N.S. 50 00	50 00		
New Canaan	Essex, S.R.	O 107 50	57 50		3 00
New Canada	Lunenburg	N.S. 69 92	50 00		
New Carlisle West	Bonaventure	Q 105 00	50 00		
New Carlow	Hastings, E.R.	O 65 00	50 00		
Newcastle Bridge	Sunbury & Queens	N.B. 264 40	187 00	4 00	19 00
Newcastle Centre	Sunbury & Queens	N.B. 10 26	50 00		
New Chester	Guysboro	N.S. 11 00	50 00		
Newcomb	Lunenburg	N.S. 34 12	50 00	16 00	
Newcomb Corner	Halifax	N.S. 82 95	50 00		
New Cornwall	Lunenburg	N.S. 65 00	50 00		
New Credit	Brant, S.R.	O 29 55	50 00		
New Cumberland	Lunenburg	N.S. 27 00	50 00		
New Denmark	Victoria	N.B. 59 64	50 00	6 00	
New Edinburgh	Digby	N.S. 102 97	50 00		
Newellton	Shelburne & Queens	N.S. 186 47	81 00		6 00
New Elm	Lunenburg	N.S. 11 00	50 00		
New Erin	Huntingdon	P.Q. 45 00	62 00		
Newfield	Renfrew, S.R.	O 11 00	50 00		
New Finland	Qu'Appelle	Sask 21 05	50 00		
New Moses	Simcoe, N.R.	O 128 41	66 00		6 00
New France	Antigonish	N.S. 13 90	50 00		

a Opened 1-6-14.

b Closed 1-10-14

c Closed 12-9-14.

d Closed 1-11-14.

e Closed 29-1-15.

f Including \$36.68 night allowance.

g Opened 15-3-15.

h Including \$12. night allowance.

APPENDIX D—Continued.

NON-ACCOUNTING Post Offices—Revenue, Salaries and Allowances—Continued.

Name of Post Office.	Electoral District.	Revenue.		Salary (based on revenue of previous year).	Forward Allow- ance.	Rent Allow- ance.	
		\$	cts.	\$			cts.
New Gairloch	Pictou..... N.S.	33	00	50	00		
New Grafton	Shelburne & Queens... N.S.	143	20	75	00	6 00	
New Harbour, West.	Guysborough..... N.S.	80	15	50	00		
New Harris	North Cape Breton & Victoria..... N.S.	15	00	50	00		
New Harris Forks.....	North Cape Breton & Victoria..... N.S.	14	00	50	00	4 00	
New Haven.....	North Cape Breton & Victoria..... N.S.	148	32	50	00		
New Hill.....	Red Deer..... Alberta	24	25	50	00		
Newholm.....	Muskoka..... O	50	10	50	00		
New Home.....	Assa..... Sask	101	72	50	00		
New Holstein.....	Qu'Appelle..... Sask	28	00	50	00		
New Horton.....	Kings & Albert..... N.B.	43	00	50	00		
New Ireland.....	Mégantic..... P.Q.	35	75	50	00	6 00	
New Jersey.....	Northumberland..... N.B.	59	50	50	00		
New Jerusalem.....	Sunbury & Queens... N.B.	102	45	50	00		
d Newlands Station.....	Yale-Cariboo..... B.C.	58	81	16	71		
Newlands.....	Qu'Appelle..... Sask	31	50	50	00		
New Lindsay.....	Strathcona..... Alberta	54	85	50	00		
New Lumon.....	Edmonton..... Alberta	34	02	50	00	17 00	
New Market.....	York..... N.B.	24	00	50	00		
b New Maryland.....	York..... N.B.	3	83	8	36		
New Minas.....	Kings..... N.S.	165	00	50	00		
New Osgoode.....	Prince Albert..... Sask	127	78	61	00	32 00	
New Oxley.....	Macleod..... Alberta	11	00	50	00		
c New Park.....	Durham..... O			4	12		
e New Perth.....	Kings..... P.E.I.	15	36	27	03		
e New Perth West.....	Kings..... P.E.I.	21	94	27	03		
Newport.....	Brantford..... O	54	00	50	00	4 00	
Newport.....	Gaspé..... P.Q.	126	00	65	00	6 00	
Newport Corner.....	Hants..... N.S.	81	50	57	00	6 99	
Newport Station.....	Hants..... N.S.	290	70	134	00	60 00	
New Prospect.....	Cumberland..... N.S.	8	75	50	00		
New Richmond Centre.....	Bonaventure..... P.Q.	152	20	56	00	6 00	
New River Station.....	Charlotte..... N.B.	103	41	53	50	3 00	
New Rockland.....	Richmond & Wolfe... P.Q.	67	30	70	00		
New Ross Road.....	Kings..... N.S.	21	00	60	00		
New Russell.....	Lunenburg..... N.S.	64	00	50	00		
b Newry.....	Perth, N.R..... G	5	00	10	22	1 00	
New Salem.....	Cumberland..... N.S.	195	69	112	00	6 00	
New Sarepta.....	Strathcona..... Alta	51	40	50	00		
New Sarnia.....	Elgin, E.R..... O	128	00	70	00	6 00	
New Scotland.....	Westmoreland..... N.B.	33	00	50	00		
New Sydenham.....	Macdonald..... Man	11	00	50	00		
Newton Cross.....	Queens..... P.E.I.	67	50	50	00		
Newton Station.....	New Westminster... B.C.	159	89	50	00		
Nowtonia.....	Kootenay..... B.C.	38	00	50	00		
Newton Mills.....	Colchester..... N.S.	145	00	63	00	6 00	
Newtonville.....	Kings..... N.S.	32	00	50	00		
New Town.....	Guysborough..... N.S.	66	00	60	00		
New Town.....	Kings & Albert..... N.B.	216	05	99	00	12 00	
New Tusket.....	Digby..... N.S.	169	82	82	00	6 00	
New Ufford.....	Battleford..... Sask	17	20	50	00		
New Victoria.....	South Cape Breton... N.S.	120	20	82	00	6 00	
Newville.....	Cumberland..... N.S.	198	70	81	00	6 00	
New Wiltshire.....	Queens..... P.E.I.	487	05	202	00	30 50	

b Closed 1-6-14. c Closed 1-5-14. d Opened 1-12-14.

night allowance. e Including \$10 night allowance.

f Including \$60 night allowance.

g Closed 15-10-14.

h Including \$20 night allowance.

i Including \$15 night allowance.

APPENDIX D—Continued.

NON-ACCOUNTING Post Offices—Revenue, Salaries and Allowances—Continued.

Name of Post Office.	Electoral District.	Revenue.	Salary (based on revenue of previous year).	Forward Allow- ance.	Rent Allow- ance.
		\$ cts.	\$ cts.	\$ cts.	\$ cts.
New Yarmouth.	Cumberland. N.S.	20 00	50 00		
d New Zealand.	Kings. P.E.I.	13 00	20 92		
New Zion.	Sumbury & Queens. N.B.	27 10	50 00		
Nichabau.	Pontiac. P.Q.	48 00	50 00		
Nicholson Siding.	Algoma, W.R. O	396 50	364 00		44 00
Nickelton.	Nipissing. O	98 00	50 00		
Nicolet Falls.	Richmond & Wolfe. P.Q.	79 95	66 00		6 00
Nictau.	Victoria. N.B.	50 83	50 00		
Nictaux South.	Annapolis. N.S.	3 00	50 00		
Nictaux West.	Annapolis. N.S.	47 05	50 00		
Nigado.	Gloucester. N.B.	98 00	51 00		6 00
Nile.	Huron, W.R. O	183 70	101 00		13 00
Nilestown.	Middlesex, E.R. O	61 50	63 50		3 00
Nilrem.	Strathcona. Alta	34 75	50 00		
Nine Mile Creek.	Queens. P.E.I.	25 00	50 00		
Nine Mile River.	Hants. N.S.	147 50	50 00		
o Ninevah.	Lunenburg. N.S.	23 56	37 50		
e Niobe.	Edmonton. Alta	10 00	10 55		
Nipawin.	Prince Albert. Sask	176 95	57 00	2 66	6 00
Nipissing Junction.	Nipissing. O	54 00	52 00		6 00
Nisbet.	Red Deer. Alta	23 40	50 00		
Niverville.	Provencher. Man	326 30	f 221 00		25 00
Nixon.	Norfolk. O	182 20	f 80 00		6 00
Nixon.	Kings & Albert. N.B.	43 50	50 00		
Nobel.	Parry Sound. O	248 80	g 154 00	6 00	j 16 00
e Nober.	Norfolk. O	20 00	16 25		1 50
Noel Road.	Hants. N.S.	76 50	50 00		
Noel Shore.	Hants. N.S.	111 70	51 00		6 00
Noelville.	Nipissing. O	345 95	153 00		16 00
Nogies Creek.	Peterboro. O	92 54	51 50		3 00
Nolalu.	Thunder Bay & Rainy River. O	135 77	54 00		6 00
Nora.	Humboldt. Sask	b 10 00			
Nootka.	Comox Atlin. B.C.	90 20	69 00		6 00
Norbury.	Prince Albert. Sask	22 20	50 00		
Nordin.	Northumberland. N.B.	98 00	65 00		6 00
Noremac.	Moosejaw. Sask	103 26	58 00		6 00
Norgate.	Dauphin. Man	93 40	50 00		
t Norge.	Moose Jaw. Sask	30 00	29 16		
Norham.	Northumberland, E.R. O	293 07	f 159 00		13 00
Normandale.	Norfolk. O	147 50	69 00		6 00
m Normandeau.	Victoria. Alta	12 21	14 81		
Normandie.	Kent. N.P.	30 50	50 00		
n Normandin Nord.	Chicotimi et Sag. Q	28 80	41 66		
o Normanton.	Battleford. Sask	34 17	44 02		
Norrishville.	Saskatoon. Sask	19 00	50 00		
Norris Lake.	Selkirk. Man.	8 00	50 00		
North Ainslie.	Inverness. N.S.	30 00	50 00		
North Alton.	King. N.S.	23 00	50 00		
Northam.	Prince. P.E.I.	204 74	119 00		13 00
p Northampton.	Carleton. N.B.	3 08	18 75		
Northbank.	Victoria. Alta	63 40	50 00		
North Beaver Bank.	Halifax. N.S.	25 00	r 50 00		
North Bloomfield.	Pictou. N.S.	20 00	50 00		
North Bonaparte.	Yale Cariboo. B.C.	64 70	50 00		

b Credit for new office not yet in operation c Closed 1-7-14. d Closed 31-8-14. e opened 15-1-15. f Including \$12 night allowance. g Including \$21 arrears of salary and \$3 arrears of rent. h Including \$20 night allowance. i Including \$90 night allowance. j Opened 1-10-14. m Opened 15-12-14. n Closed 30-1-15. o Closed 16-2-15. p Closed 15-8-14. r Including \$10 night allowance.

APPENDIX D—Continued.

NON-ACCOUNTING Post Offices—Revenue, Salaries and Allowances—Continued.

Name of Post Office.	Electoral District.	Revenue.	Salary	Forward Allowance.	Rent Allowance.
			(based on revenue of previous year).		
		\$ cts.	\$ cts.	\$ cts.	\$ cts.
North Branch.....	Thunder Bay & Rainy River.....	O 24 40	50 00		
North Bruce.....	Bruce, N. R.....	O 151 00	c 90 00	6 00	6 00
North Bulkley.....	Comox Altin.....	B.C. 46 50	50 00		
North Buxton.....	Kent, W. R.....	O 206 60	105 00		13 00
North Cardigan.....	York.....	N.B. 31 15	50 00		
North Claremont.....	Ontario, S. R.....	O 26 63			
North Clarendon.....	Pontiac.....	Q 43 70	39 17		
North Clones.....	Sunbury & Queens.....	N.B. 22 35	50 00		
North Cooking Lake.....	Strathcona.....	Alta 182 55	50 00		
North Corner.....	King.....	N.S. 42 60	50 00		
Northcote.....	Renfrew, S. R.....	O 147 23	74 50		6 00
North Earltown.....	Colchester.....	N.S. 25 00	50 00		
North East Harbour.....	Shelburne & Queens.....	N.S. 153 04	78 00	8 00	6 00
North East Mabou.....	Inverness.....	N.S. 6 00	50 00		
North East Margaree.....	Inverness.....	N.S. 212 66	d 129 00	53 66	13 00
North East Point.....	Shelburne & Queens.....	N.S. 74 28	50 00		
North End.....	Battleford.....	Sask 21 90	50 00		
Northern Valley.....	Victoria.....	Alta 30 20	50 00		
North Esk Boom.....	Northumberland.....	N.B. 24 00	50 00		
Northfield.....	Sunbury & Queen.....	N.B. 10 00	50 00		
Northfield.....	Lunenburg.....	N.S. 58 00	50 00		
Northfield, Queens.....	Shelburne & Queens.....	N.S. 50 00	50 00		
Northfield Farm.....	Wright.....	Q 30 22	50 00		
Northgate.....	Assiniboia.....	Sask 154 53	37 50		
North Fork.....	Macleod.....	Alta 73 90	50 00		
North Framboise.....	Richmond.....	N.S. 20 00	50 00		
North Gabriola.....	Nanaimo.....	B.C. 119 70	58 00		6 00
North Georgetown.....	Châteauguay.....	Q 62 50	50 00		
North Gore.....	Argenteuil.....	Q 34 69	50 00		
North Grant.....	Antigonish.....	N.S. 16 00	50 00		
North Greenville.....	Cumberland.....	N.S. 60 55	50 00		
North Gut, St. Ann s.....	North Cape Breton and Victoria.....	N.S. 20 70	50 00		
North Harbour, Cape North.....	North Cape Breton and Victoria.....	N.S. 19 50	i 60 00		
North Highlands.....	Inverness.....	N.S. 6 00	50 00		
North Intervale.....	Guysborough.....	N.S. 38 50	50 00		
North Kandoops.....	Yale-Cariboo.....	B.C. 73 90	58 00		3 00
North Kemptonville.....	Yarmouth.....	N.S. 79 00	50 00		
North Keppel.....	Grey, N.R.....	O 112 99	50 00		3 00
North Kingston.....	Kings.....	N.S. 85 45	50 00	3 00	
North Lake.....	York.....	N.B. 86 63	50 00	5 00	
Northland.....	Moosejaw.....	Sask 14 90	18 75		
Northland Sun.....	Edmonton.....	Alta 18 10			
Northleigh.....	Edmonton.....	Alta 10 00	5 55		
North Lonsdale.....	City of Vancouver.....	B.C. 385 80	159 00		19 00
North Low.....	Wright.....	P.Q. 76 59	50 00		
North Malden.....	Essex, S. R.....	O 184 55	108 00	8 00	19 00
North Meiklefield.....	Pictou.....	N.S. 13 40	50 00		
North Middleboro.....	Cumberland.....	N.S. 72 00	50 00		
Northminster.....	Battleford.....	Sask 16 00	50 00		
North Montague.....	Lanark, S. R.....	O 50 00	41 56		
North Mountain.....	Kings.....	N.S. 12 00	50 00		
North Ogden.....	Guyshorough.....	N.S. 22 25	50 00		
North Onslow.....	Pointiac.....	P.Q. 97 24	50 00		
North Osgoode.....	Russell.....	O 50 33	50 00		

a Opened 1-7-14. b Closed 1-7-14. c Including \$12 night allowance. d Including \$20 night allowance. e Summer office Opened 15-7-14, Closed 1-2-15. f Opened 20-2-15. g Closed 1-2-15. h Closed 15-8-14. i Including \$10 night allowance. j Closed 12-1-15.

SESSIONAL PAPER No. 24

APPENDIX D—Continued.

NON-ACCOUNTING Post Offices—Revenue, Salaries and Allowances—Continued.

Name of Post Office.	Electoral District.	Revenue.		Salary (based on revenue of previous year).	Forward Allow- ance.	Rent Allow- ance.
		\$	cts.	\$	cts.	\$
e North Pelham	Welland	O	93 40	g 81 22		7 50
North Range Corner	Digby	N.S.	111 00	57 00	18 00	6 00
k North Regina		Sask	25 00			
North Renous	Northumberland	N.B.	49 09	50 09	5 00	
North Ridge	Essex, S.R.	O	71 60	50 00		6 00
North River	Queens	P.E.I.	84 75	56 00		6 00
North River	Colchester	N.S.	64 25	50 00		6 00
North River Bridge	North Cape Breton and Victoria	N.S.	111 20	52 00	4 00	3 00
North River Centre	North Cape Breton and Victoria	N.S.	32 63	50 00		
North Riverside	Guyborough	N.S.	7 00	50 00		
North Rustico	Queens	P.E.I.	219 65	95 00		6 00
North Seguin	Parry Sound	O	69 15	50 00		
North Shore	Cumberland	N.S.	29 00	50 00		
North Shore	North Cape Breton and Victoria	N.S.	35 00	50 00		
North Stanbridge	Missisquoi	P.Q.	154 00	h 93 00		6 00
North Star	Lisgar	Man	51 50	50 00		
/North Star Mine	Algonia, E.R.	O	78 00	41 60		
North Stoke	Richmond & Wolfe	P.Q.	46 32	50 00		
North Stukely	Shefford	P.Q.	326 00	i 160 00		13 00
North Tay	York	N.B.	52 00	50 00		
North Transcona	Selkirk	Man	245 50	92 00		6 00
North Vermilion	Edmonton	Alberta	53 90	50 00		
Northview	Victoria	N.B.	68 60	50 00		
North Wallace	Cumberland	N.S.	17 50	50 00		
North West	Lunenburg	N.S.	29 25	50 00		
North West Arm	South Cape Breton	N.S.	46 50	50 00	28 00	3 00
North West Bridge	Northumberland	N.B.	184 65	82 00		6 00
North West Cove	Lunenburg	N.S.	35 00	d 60 00		
North West Harbour	Shelburne & Queens	N.S.	37 57	50 00		
North Whitton	Compton	Q.	15 00	50 00		
North Winchester	Dundas	Q.	35 50	50 00		
North Wolfestown	Richmond & Wolfe	Q.	25 50	50 00		
Norton	Medicine Hat	Alberta	150 00	108 00		13 00
a Norton Creek	Châteauguay	Q.	6 00	26 63		
Norton Dale	York	N.B.	37 50	50 00		
Nortenville	Peel	O.	19 25	50 00		
Norval Station	Halton	O.	120 80	62 00		6 00
b Norway Bay	Pontiac	Q.	154 10	77 00		6 00
Norway House	Keewatin	Man	192 00	116 50		9 50
Norwood	Yarmouth	N.S.	41 50	50 00		
Nosbonsing	Nipissing	O.	36 50	50 00		
Notre Dame	Kent	N.B.	210 50	94 00	12 00	6 00
Notre Dame de la Doré	Chic. & Saguenay	Q.	46 00	50 00		
Notre Dame de l'Île Verte	Temiscouata	Q.	82 40	50 00		
Notre Dame de la Merci	Montcalm	Q.	55 03	50 00		
Notre Dame de Pierreville	Yamaska	Q.	115 00	e 150 66		6 00
j Notre Dame de Savoie	Red Deer	Alberta	11 76	48 20		
Notre Dame des Quinze	Pontiac	Q.	79 60	50 00		
Notre Dame du Lac	Nipissing	O.	60 30	50 00		
Nottingham	Assiniboia	Sask	48 80	50 00		
Nouvelle	Bonaventure	Q.	124 00	62 00		6 00
Noyes Crossing	Edm ton	Alberta	47 00	50 00		
Nugent	Strathcona	Alberta	52 40	50 00	4 00	
Nunmola	Moosejaw	Sask	44 00	50 00		

a Closed 12-10-14. b Summer office. c Including \$51.66 night allowance, \$11.66 of which is arrears. d Including \$10 night allowance. e Closed 1-12-14. f Closed 18-11-14. g Including \$13.31 night allowance. h Including \$15 night allowance. i Including \$12 night allowance. j Closed 18-3-75. k Opened 15-3-15.

APPENDIX D—Continued.

NON-ACCOUNTING Post Offices—Revenue, Salaries and Allowances—Continued.

Name of Post Office.	Electoral District.	Revenue.	Salary	Forward Allowance.	Rent Allowance.
			(based on revenue of previous year).		
		\$ cts.	\$ cts.	\$ cts.	\$ cts.
Nunehor.....	Battleford..... Sask	27 60	50 00		
Nushka.....	Humboldt..... Sask	24 00	50 00		
Nut Lake.....	Humboldt..... Sask	75 70	50 00	20 00	
Nutby.....	Colchester..... N.S.	57 00	50 00		
Nyanza.....	North Cape Breton and Victoria..... N.S.	197 55	m 92 00		6 00
OAK	Durham..... O	63 00	50 00		
Oak Bay.....	Charlotte..... N.B.	137 00	96 00		6 00
Oak Bay Mills.....	Bonaventure..... Q	139 50	84 00		6 00
Oak Bluff.....	Macdonald..... Man	117 85	51 50		3 00
Oakbrae.....	Dauphin..... Man	14 00	50 00		
Oakdale.....	Lambton, W.R..... O	147 90	99 00		9 50
Oakfield.....	Halifax..... N.S.	104 50	50 00		
Oak Hammock.....	Selkirk..... Man	5 00	50 00		
Oakhill.....	Charlotte..... N.B.	72 80	50 00	4 00	
Oak Lake.....	Peterborough, E.R..... O	13 50	g 60 00		
Oakland.....	Lunenburg..... N.S.	23 20	50 00		
Oakland.....	Carleton..... N.B.	7 00	50 00		
Oakland.....	Portage la Prairie..... Man	126 95	76 00		6 00
Oakley.....	Assinboia..... Sask	15 85	50 00		
Oakner.....	Marquette..... Man	163 98	j 126 50	4 00	9 50
Oaknock.....	Dauphin..... Man	10 00	50 00		
Oak Park.....	Shelburne & Queens..... N.S.	46 00	50 00		
Oak Ridges.....	York, N.R..... O	113 26	61 00		6 00
Oakshela.....	Qu'Appelle..... Sask	70 25	50 00		
oOak Valley.....	Kings..... P.E.I.	20 92	20 92		
Oakview.....	Dauphin..... Man	20 40	50 00		
Oakville.....	Carleton..... N.B.	49 70	50 00		
Oatfield.....	Dauphin..... Man	56 76	50 00		
o Oba.....	Algoma..... Ont	62 00			
Oban.....	Richmond..... N.S.	31 00	50 00		
Oban Station.....	Battleford..... Sask	117 50	66 00		6 00
Oceanic.....	Comox Atlin..... B.C.	24 70	50 00		
Ocean View.....	Queens..... P.E.I.	25 00	50 00		
O'Connell.....	Pontiac..... P.Q.	12 00	50 00		
O'Connell.....	Ontario, N.R..... O	108 75	67 50		6 00
O'Connor.....	Thunder B. & Rainy R. O	3 42	50 00		
o O'Donnell River.....	Comox-Atlin..... B.C.	15 00	37 50		
Oconto.....	Frontenac..... O	55 70	50 00		
Odell River.....	Victoria..... N.B.	120 38	50 00		
oOdin.....	Strathcona..... Alberta		35 73		
Odin.....	Colchester..... N.S.	25 50	50 00		
O Farrell.....	Dorchester..... P.Q.	35 00	g 60 00		
Ogden.....	Guy'sborough..... N.S.	40 00	50 00	4 00	
oOgdenaburg.....	Argenteuil..... P.Q.	20 62	23 09		
Ogilvie.....	Kings..... N.S.	10 25	50 00		
Ogilvie Station.....	Portage la Prairie..... Man	144 90	k 65 00		
Ohio.....	Antigonish..... N.S.	28 50	50 00		
oOhrnville.....	Strathcona..... Alberta	17 95	29 21	2 33	
Ojibway.....	Essex, N.R..... O	162 50	104 00		9 50
o Ojibway Island.....	Parry Sound..... O	252 90	120 00		13 00
Okanagon.....	Yale Cariboo..... B.C.	17 00	50 00		
Okna.....	Selkirk..... Man	31 85	50 00		
Oldbury.....	Battleford..... Sask	76 20	50 00	78 66	
Old Chelsea.....	Wright..... P.Q.	96 20	50 00		
Oldfield.....	Kent, E.R..... O	88 60	67 00		6 00

a Opened 1-7-14. b Closed 31-8-14. c Closed 16-9-14. d Closed 1-11-14. e Closed 18-12-14.
 g Including \$10 night allowance. j Including \$40 night allowance. k Including \$15 night allowance.
 l Including 65 cts. arrears. m Including \$15 night allowance. n Opened 23-3-15. o Summer office.

SESSIONAL PAPER No. 24

APPENDIX D—Continued.

NON-ACCOUNTING Post Offices—Revenue, Salaries and Allowances—Continued.

Name of Post Office.	Electoral District.	Revenue.	Salary (based on revenue of previous year).	Forward Allow- ance.	Rent Allow- ance.
		\$ cts.	\$ cts.	\$ cts.	\$ cts.
Old Fort Bay	Chicout. & Saguenay. P. Q.	6 00	m 56 00		
Old Harry	Gaspé	54 70	50 00		
Old Lake Road	Témiscouata. P. Q.	112 90	n 83 50		6 00
Old Wives	Moosejaw	51 80	50 00		
Oiha	Marquette	30 10	50 00	4 00	
Olinville	Sambury & Queens. N. B.	44 50	50 00		
Oliphant	Bruce, N. R.	160 20	70 00		6 00
Olivo	Macdonald.	5 00	50 00		
o Oliver	Middlesex, E. R.	27 00	25 00		
o Oliver	Stanstead. P. Q.		j 16 75		1 00
Oliver	Colchester	54 75	50 00		
Oliver	Battleford	40 54	50 00		
o Olivet.	Wellington, N. R.	164 20	55 00		4 50
Olscamp	Champlain. P. Q.	69 00	50 00		
Olsen Creek	Macleod. Alberta	40 00	50 00		
a Olsen Lake	Comox-Atlin. B. C.	17 50	29 08		
i Omagh	Halton. O.		8 00		50
O'Malley	Saskatoon	56 50	50 00		
O'Mara	Strathcona. Alberta	5 00	50 00		
k Omer	Pontiac. P. Q.	27 20	43 75		
Ompah	Frontenac. O.	117 90	59 00		6 00
O'Neil	Westmoreland. N. B.	10 00	50 00		
O'Neil's Corners	Huntingdon. P. Q.	13 55	50 00		
Onefour	Medicine Hat. Alberta	23 22	50 00		
Onion Lake	Battleford	259 82	129 00	3 66	13 00
Onslow Corners	Pontiac. P. Q.	62 20	50 00		
Onslow Mountain	Colchester. N. S.	31 00	50 00		
Onslow Station	Colchester. N. S.	79 26	57 00		3 00
Ootsa Lake	Comox-Atlin. B. C.	53 91	50 00		
Opal	Edmonton. Alberta	68 75	50 00		
Ophir	Algoma, W. R.	90 40	52 00		6 00
Orangedale, East	Inverness. N. S.	26 00	50 00		
Oranmore	Parry Sound. O.	34 02	50 00		
Orbindale	Strathcona. Alberta	12 50	50 00		
k Orchard Beach	York, N. R.	278 50	129 00		13 00
Ordale	Prince-Albert	62 30	50 00		
e Orford Centre	Sherbrooke. P. Q.	7 00	33 17		
Oxford	Russell. O.	31 92	50 00		
Orkney	Wentworth. O.	133 92	66 00		6 00
Orland	Northumberland, E. R.	175 20	82 00		6 00
Ormiston	Moosejaw	77 50	50 00		
Ormsby	Hastings, E. R.	194 25	131 00		13 00
Ormside	Mackenzie. Sask.	16 70	50 00		
Ormstown Station	Châteauguay. P. Q.	283 83	140 00		13 00
Orpington	Humboldt. Sask.	6 50	50 00		
Orr Lake	Simcoe, E. R.	55 50	50 00		
Orrwald	Marquette	32 50	50 00		
Ortonville	Victoria. N. B.	43 75	50 00		
Orvilton	Victoria. Alberta	28 00	50 00		
o Orwell	Queen. P. E. I.	50 05	38 75		
Orwell Cove	Queens. P. E. I.	110 00	50 00		
Osaca	Durham. O.	70 50	50 00		
Osborne Station	Macdonald.	82 90	50 00		
o Osman	Middlesex, W. R.		4 12		
Os Station	Frontenac. O.	136 15	65 50		6 00

a Opened 1-9-14. b Closed 1-6-14. c Closed 1-5-14. d Closed 1-10-14. e Closed 1-12-14.
 f Closed 1-1-15. g Closed 9-1-14. h Summer office. i Closed 1-5-14. j Including \$3.35 night
 allowance. k Closed from 10-10-14 to 24-11-14. l Including \$15 r . . . allowance. m Including
 \$6 night allowance. n Including \$20 night allowance.

APPENDIX D—Continued.

NON-ACCOUNTING Post Offices—Revenue, Salaries and Allowances—Continued.

Name of Post Office.	Electoral District.	Revenue.	Salary (based on revenue of previous year).	Forward Allow- ance.	Rent Allow- ance.
		\$ cts.	\$ cts.	\$ cts.	\$ cts.
e Osprey	Grey, E.R.	O		4 12	
Osprings	Wellington, S.R.	O	191 14	120 60	13 00
Ostrander	Oxford, S.R.	O	116 51	73 00	6 00
Ostrea Lake	Halifax	N.S.	74 08	50 00	
Oswald	Macdonald	Man	52 80	50 00	
Otis	Chicoutimi and Sague- nay	P.Q.	41 16	50 00	1 00
Ottawa Brook	North Cape Breton & Victoria	N.S.	69 25	50 00	
Ottawa, Sub-office No. 3	Ottawa	O	k	k	
Ottawa " 15	City of Ottawa	O	k	k	
Ottawa " 17	Ottawa	O	k	k	
Ottawa, West	Carleton	O	128 30	61 00	3 00
Otter	New Westminster	B.C.	196 85	99 00	6 00
Otter Brook	Colchester	N.S.	100 00	54 00	4 00
Otter Creek	Hastings, E.R.	O	23 00	50 00	
Otter Point	Nanaimo	B.C.	34 15	50 00	5 00
Otterton	Humboldt	Sask	20 00	50 00	
Othson	Salteoats	Sask	194 51	130 00	4 00
Otto	Dauphin	Man	130 28	69 00	12 00
Otty Glen	Kings & Albert	N.B.	40 50	50 00	
Ouelletteville	Medicine Hat	Alberta	83 00	54 00	6 00
Ouitchouan	Chicoutimi and Sague- nay	P.Q.	141 09	162 00	19 00
Ouellette	Nipissing	O	97 50	50 00	
Quinet	Thunder Bay & Rainy River	O	86 50	81 00	6 00
Quingah	Kent, W.R.	O	62 00	50 00	
Quatic	Wellington, S.R.	O	60 50	50 00	
Outer Island of Port Hood	Inverness	N.S.	2 00	40 00	
Outlet	Leeds	O	67 00	50 00	
Outlook	Algona, W.R.	O	18 00	50 00	
Outram	Annapolis	N.S.	38 00	50 00	
a Outram Station	Assiniboia	Sask	130 55	45 87	
Overland	Regina	Sask	149 80	50 00	8 00
d Overton	Lennox & Addington	O	12 50	29 21	
Overton	Yarmouth	N.S.	23 00	50 00	
Owenbrook	Peterborough, E.R.	O	73 00	50 00	
Owensville	Moosajaw	Sask	25 00	50 00	
Owl's eye Lake	Victoria	Alberta	31 25	50 00	
Owl's Head Harbour	Halifax	N.S.	102 63	50 00	
Owoju	Brandon	Man.	21 25	50 00	
Oxbow	Victoria	N.B.	74 20	50 00	
Oxenden	Grey, N.R.	O	133 75	56 00	3 00
Oxford Junction	Cumberland	N.S.	214 25	103 00	13 00
Oxford Station	Grenville	O	422 21	127 00	51 00
d Oxley	Essex, S.R.	O	98 25	70 70	7 50
Oxville	Strathcona	Alberta	53 45	50 00	
b Ozerina	Marquette	Man	30 00	25 00	
Oyster Bed Bridge	Queens	P.E.I.	98 07	50 00	
Oyster Ponds	Guyshorough	N.S.	67 25	50 00	
Ozama	L'Islet	P.Q.	43 70	50 00	
PABOS MILLS	Gaspe	P.Q.	73 25	110 00	13 00
Pacaud	Drummond & Arth- urs	P.Q.	13 00	50 00	

a Opened 1-5-14. b Opened 1-10-14. c Closed 1-5-14. d Closed 1-11-14. e Including \$12 night allowances. f Summer office. g For revenue, etc., see Appendix C under Ottawa sub-offices.

SESSIONAL PAPER No. 24

APPENDIX D—Continued.

NON-ACCOUNTING Post Offices—Revenue, Salaries and Allowances—Continued.

Name of Post Office.	Electoral District.	Revenue.	Salary (based on revenue of previous year).		Forward Allow- ance.	Rent Allow- ance.
			\$ cts.	\$ cts.		
Pacific Junction.....	Macdonald..... Man.	27 25	50 00
e Packington.....	Temiscouata..... P.Q.	31 20	31 39
Paoli.....	Comox Atlin..... B.C.	5 40	50 00
Paddle River.....	Edmonton..... Alberta	95 50	76 50	6 00
Paddling Lake.....	Prince Albert..... Sask.	28 00	50 00
Paddockwood.....	Prince Albert..... Sask.	20 50	50 00
Padstow.....	Edmonton..... Alberta	46 00	50 00
Pageville.....	Hellechasse..... P.Q.	53 00	50 00
Paupol.....	Beauce..... P.Q.	20 00	50 00
Painchaud.....	Kamouraska..... P.Q.	64 00	50 00
Paincourt.....	Kent, W.R..... O.	347 75	169 00	19 00
Painsec.....	Westmoreland..... N.B.	33 00	50 00
Painswick.....	Simcoe, S.R..... O.	169 42	109 00	9 50
Paisley Brook.....	Regina..... Sask.	54 50	50 00
b Palliser.....	Kootenay..... B.C.	1 48	22 28
Palmer Rapids.....	Renfrew, S.R..... O.	203 98	85 00	11 50	6 00
a Palmer Road North.....	Prince..... P.E.I.	6 18
Pana.....	Russell..... O.	119 50	71 00	6 00
Pandora.....	Medicine Hat..... Alberta	116 35	50 00
Panet.....	Montmagny..... P.Q.	208 74	80 00	4 00	6 00
Pannure.....	Carleton..... O.	53 00	50 00
Pannure Island.....	Kings..... P.E.I.	28 35	50 00
Panneton.....	Three Rivers and St. Maurice..... P.Q.	31 00	50 00
Papineau.....	Labelle..... P.Q.	14 84	50 00
c Papineau d'Abbotsford.....	Rouville..... P.Q.	23 99	38 75
Paquette Station.....	Essex, N.R..... O.	135 70	50 00	5 00
Paquetville.....	Gloucester..... N.B.	182 33	86 00	3 00	6 00
Paradis.....	Lotbinière..... P.Q.	71 87	d 62 00
Paradis Bay.....	Nipissing..... Ont.	k 8 75
Paradise Hill.....	Battleford..... Sask.	94 20	52 00	3 00
Parame.....	Rimouski..... P.Q.	69 84	50 00
Paré.....	Portneuf..... P.Q.	54 00	d 62 00
Parents.....	Victoria..... N.B.	86 58	50 00
Paris.....	Yukon.....	22 50	50 00
Parisville.....	Lotbinière..... P.Q.	230 00	98 00	6 00
Park.....	Battleford..... Sask.	43 47	50 00
Park Bluff.....	Battleford..... Sask.	40 00	50 00
Park Court.....	Edmonton..... Alberta	44 50	50 00	2 00
Parkdale.....	Lambert..... N.S.	98 98	60 50	6 00
Parkdale.....	Selkirk..... Man.	28 70	50 00
Parker.....	Wollington, N.R..... O.	71 20	52 50	3 00
Parkers Cove.....	Annapolis..... N.S.	131 50	52 00	6 00
Parkers Ridge.....	York..... N.B.	79 80	57 00	6 00
Park, Heal.....	Bruce, N.R..... O.	164 91	f 123 00	13 00
Parkhouse.....	Hastings, E.R..... O.	37 00	50 00
Parkhurst.....	Lotbinière..... P.Q.	184 88	50 00	6 00
Parkin.....	Qu'Appelle..... Sask.	15 70	50 00
Parkndale.....	Kings & Albert..... N.B.	90 00	50 00
Parkinson.....	Algoua, E.R..... O.	67 70	50 00
Parkman.....	Assiniboia..... Sask.	143 25	g 84 17	6 00
Parks Creek.....	Lambert..... N.S.	158 31	97 00	6 00
Parkview.....	Mackenzie..... Sask.	6 50	50 00
Parlee Settlement.....	Kings & Albert..... N.B.	26 50	50 00
Parr.....	Medicine Hat..... Alberta	55 90	61 50	3 00
Parrsboro' Shore.....	Cumberland..... N.S.	53 00	50 00
Parvella.....	Medicine Hat..... Alberta	87 51	50 00

a Closed 15-5-14.

b Closed 10-9-14.

c Closed 9-1-15.

d Including \$12 night allowance.

f Including \$20 night allowance.
in operation.

g Including \$22.17 night allowance.

h Credit for new office not

e Opened 15-8-14.

APPENDIX D—Continued.

NON-ACCOUNTING Post Offices—Revenue, Salaries and Allowances—Continued.

Name of Post Office.	Electoral District.	Revenue.	Salary	Forward Allowance.	Rent Allowance.
			(based on revenue of previous year.)		
		\$ cts.	\$ cts.	\$ cts.	\$ cts.
Pashley.....	Medicine Hat... Alberta	114 50	67 50	20 00	6 00
Passekeag.....	Kings & Albert... N.B.	112 20	50 00		
Pasteur.....	L'Islet... Q	11 90	50 00		
Patchgrove.....	Battleford... Sask	44 70	50 00		
Paterson.....	Kootenay... B.C.	173 54	95 00		1 50
<i>c</i> Pathfinder.....	Victoria... Alberta	10 00	23 10		
Pathlow.....	Prince Albert... Sask	200 80	50 00	6 65	
Patience.....	Strathcona... Alberta	42 98	50 00		
Patience Lake.....	Saskatoon... Sask	26 00	50 00		
Patricia.....	New Westminster... B.C.	66 90	50 00		
Patterson Settlement.....	Sunbury & Queens... N.B.	25 00	50 00		
Patton.....	Algoma, E.R... O	66 84	50 00		
Pattullo.....	Thunder Bay and Rainy River... O	12 45	50 00		
<i>d</i> Pau.....	Bellechasse... Q	16 00	8 19		
Paudash.....	Victoria & Haliburton... O	38 00	50 00		
Paugh-Lake.....	Renfrew, S.R... O	16 94	50 00		
<i>e</i> Pauline.....	Rouville... Q	6 86	20 83		
Pavilion.....	Yale Cariboo... B.C.	226 00	135 00		13 00
Paxson.....	Victoria... Alberta	28 95	50 00		
Paxton Valley.....	Yale Cariboo... B.C.	47 30	50 00		
Payndale.....	Strathcona... Alberta	6 65	50 00		
<i>b</i> Paynes Mills.....	Elgin, W.R... O	14 68	25 00		
Peace River Crossing.....	Edmonton... Alberta	1,257 41	638 00	88 84	137 00
Pearce.....	Macleod... Alberta	84 91	74 00		6 00
Pearceley.....	Parry Sound... O	27 00	50 00		
<i>b</i> Pearceton.....	Missisquoi... Q	12 00	31 00		
Pearsonville.....	New Westminster... B.C.	47 90	50 00		
Pearl.....	Victoria... N.B.	20 00	50 00		
Pearsonville.....	Kings & Albert... N.B.	18 00	50 00		
Peas Brook.....	Guysborough... N.S.	25 85	62 00		
Peavine.....	Edmonton... Alberta	55 20	50 00	8 00	
Peckham.....	Red Deer... Alberta	20 20	50 00		
Poebchill.....	Mackenzie... Sask	23 00	50 00		
Pebble Beach.....	Dauphin... Man.	27 77	50 00		
Peel.....	Carleton... N.B.	190 30	90 00	33 00	6 00
Peerless.....	Medicine Hat... Alberta	49 80	50 00		
Peers.....	Edmonton... Alberta	270 25	89 00	24 00	6 00
<i>g</i> Peesane.....	Prince Albert... Sask	64 60	45 87		
<i>j</i> Pegasus.....	Battleford... Sask	22 71	16 71		
Peguis.....	Victoria... Alberta	30 00	50 00	5 00	
Peguis.....	Selkirk... Man.	55 20	50 00		
Peggy's Cove.....	Halifax... N.S.	25 25	50 00		
Pekisko.....	Macleod... Alberta	230 36	103 00	4 00	6 00
<i>k</i> Pelce Island, South.....	Essex, S.E... O	3 00	4 12		
<i>l</i> Pelham Centre.....	Welland... O	135 27	39 73		3 50
<i>i</i> Pelham Corners.....	Welland... O	28 29	31 08		2 00
<i>k</i> Pelham Union.....	Welland... O	11 00	33 28		
Pelican Rapids.....	Dauphin... Man.	19 15	50 00		
Pellatt.....	Thunder Bay & Rainy River... O	45 00	50 00		
Pelletier Mills.....	Victoria... N.B.	65 70	50 00		
Pelly.....	Yukon... Yukon	88 70	50 00		
Pembina.....	Edmonton... Alberta	132 00	83 00	20 00	6 00
Pembroke.....	Hants... N.S.	94 00	50 00		
Pembroke Shore.....	Yarmouth... N.S.	62 00	50 00		
Pemberton Hill.....	Strathcona... Alberta	18 45	50 00		

a Closed 1-9-14. *b* Closed 1-10-14. *c* Opened 15-10-14. *d* Opened 1-2-15. *e* Including \$6 night allowance. *f* Including \$12 night allowance. *g* Opened 1-5-14. *h* Closed 1-5-14. *i* Closed 1-8-14. *j* Opened 1-12-14. *k* Closed 1-11-14.

SESSIONAL PAPER No. 24

APPENDIX D—Continued.

NON-ACCOUNTING Post Offices—Revenue, Salaries and Allowances—Continued.

Name of Post Office.	Electoral District.	Revenue.	Salary	Forward Allowance.	Rent Allowance.
			(based on revenue of previous year).		
		\$ cts.	\$ cts.	\$ cts.	\$ cts.
Pemberton Meadows	Yale-Cariboo	B.C. 60 70	50 00		
Pemberton Portage	Yale-Cariboo	B.C. 115 70	81 00		6 00
Pendant d'Oreille	Medicine Hat	Alberta 136 72	80 00		6 00
Pendennis	Brandon	Man. 93 05	50 50		
Pengarth	Regina	Sask. 17 22	50 00		
Penge	Mackenzie	Sask. 13 00	50 00		
Pemiac	York	N.B. 89 05	50 00		
Peninsula Gaspé	Gaspé	P.Q. 191 00	94 00	23 00	6 00
Penkill	Moosejaw	Sask. 140 02	96 00		6 00
Pennant	Halifax	N.S. 35 00	50 00		
Pennfield Centre	Charlotte	N.B. 55 75	50 00		
Pennock	Saltcoats	Sask. 14 45	50 00		
Peno.	Victoria	Alberta 35 00	50 00		
a Pentland	Wellington, S.R.	O. 2 97	25 00		
Pentz	Lunenburg	N.S. 81 00	50 00		
Pepin	Laval	P.Q. 26 00	50 00		
Pepper	Regina	Sask. 48 00	50 00		
Perbeck	Red Deer	Alberta 88 30	50 00		
Percival	Qu'Appelle	Sask. 187 80	87 00		6 00
Père Charlebois	Terrebonne	P.Q. 7 50	50 00		
Perigord	Humboldt	Sask. 86 00	50 00		
Perivale	Algoma, E.R.	O. 38 00	50 00		
Perkins Corner	Richmond & Wolfe	P.Q. 20 00	50 00		
Perkinsfield	Simcoe, E.R.	O. 93 11	50 00		
Perley	Saltcoats	Sask. 27 50	50 00		
Pern	Dufferin	O. 40 20	54 00		3 00
Perrault	Renfrew, S.R.	O. 93 00	50 00		
Perron	Gaspé	P.Q. 26 20	50 00		
Péroit Settlement	Annapolis	N.S. 23 00	50 00		
b Perryboro	Compton	P.Q. 14 98	35 33		
Perry Settlement	Kings & Albert	N.B. 14 00	50 00		
Perry's Point	Kings & Albert	N.B. 122 90	86 00		6 00
Perrytown	Durham	O. 76 18	50 00		
Perryvale	Edmonton	Alberta 75 00	50 00		
Perthuis	Portneuf	P.Q. 64 12	e 60 00		
Peter's Brook	North Cape Breton & Victoria	N.S. 17 00	50 00		
Peter's Mills	Kent	N.B. 33 00	50 00		
Peterson	Victoria	N.B. 47 67	50 00		
Peterson's Corners	Victoria & Halliburton	O. 19 35	50 00	4 00	
Peter's River	Gloucester	N.B. 10 00	50 00		
k Peter's Road	Kings	P.E.I. 2 14			0 18
Petersville	Sunbury & Queens	N.B. 84 35	50 00		
Petersville Church	Sunbury & Queens	N.B. 56 25	50 00	5 00	
Petersville	Prince	P.E.I. 8 25	50 00		
d Petherton	Wellington, N.R.	O. 43 50	45 70		
Petit Beaucour	Drum & Arthabaska	Q. 19 00	50 00		
Pétites Bergeronnes	Chicout & Saguenay	Q. 28 61	e 60 00		
Petit Bonaventure	Bonaventure	Q. 161 01	63 00		6 00
Petit Bois	Ch'ly & Verchères	Q. 87 50	50 00		
Petit Brûlé	Two Mountains	Q. 69 55	50 00		
g Petit Carleton	Bonaventure	P.Q. 40 30	50 00		
Petit Cap	Gaspé	Q. 76 89	f 62 00		
Petit Capucins	Rimouski	Q. 25 87	f 62 00		
Petawawa Camp	Renfrew	Ont. 697 11			
Petit Cascapedia Nord	Bonaventure	Q. 20 05	50 00		
Petite Côte Ste Rose	Laval	Q. 20 00	50 00		
Petit de Grat Bridge	Richmond	N.S. 238 00	100 00		6 00

a Closed 1-10-14. b Closed 15-12-14. d Closed 1-3-15. e Including \$10 night allowance.
 f Including \$12 night allowance. k Closed 11-4-14. g Late Alain.

APPENDIX D—Continued.

NON-ACCOUNTING Post Offices—Revenue, Salaries and Allowances—Continued.

Name of Post Office	Electoral District	Revenue.		Salary (based on revenue of previous year).	Forward Allow- ance.	Rent Allow- ance.	
		\$	cts.	\$	cts.	\$	cts.
Petit Lac.....	Beauce.....	Q	32	90	50	00	
Petite Chockpish.....	Kent.....	N.B.	21	50	50	00	
Petite Lamèque.....	Gloucester.....	N.B.	63	25	50	00	
Petite Magdelaine.....	Gaspé.....	Q	113	40	65	00	
Petite Mascouche.....	Terrebonne.....	Q	28	00	50	00	
Petits Méchin.....	Rimouski.....	Q	60	00	62	00	
d Petit Métis Station.....	Rimouski.....	P.Q.	60	25	50	00	
Petit Moulin.....	Joliette.....	Q	52	80	50	00	
Petit Nord.....	Moosejaw.....	Sask.	16	00	50	00	
Petit Paquetville.....	Gloucester.....	N.B.	37	06	50	00	
a Petit Pré Est.....	Montmorency.....	P.Q.	36	00	45	87	
Petite Rivière.....	Two Mountains.....	P.Q.	39	14	50	00	4 00
Petite Rivière au Renard.....	Gaspé.....	P.Q.	44	30	53	75	
Petite Rivière aux Sabler.....	Chicout. & Saguenay.....	P.Q.	20	00	50	00	
b Petit Ste. Marie.....	Beauce.....	P.Q.	16	70	25	00	
Petit Saguenay.....	Chicout. & Saguenay.....	P.Q.	25	00	50	00	
Petite Tourelle.....	Gaspé.....	P.Q.	22	60	50	00	
Petite Vallée.....	Gaspé.....	P.Q.	49	70	50	00	
Petit Village.....	Beauce.....	P.Q.	25	90	50	00	
Petjeswick Harbour.....	Halifax.....	N.S.	67	00	50	00	
Petrel.....	Portage la Prairie.....	Man.	88	20	60	00	6 00
Petrofka.....	Saskatoon.....	Sask.	82	20	50	00	
Pettigrew Settlement.....	Cumberland.....	N.S.	20	50	50	00	
Pevensey.....	Parry Sound.....	O	34	63	50	00	
c Philemon.....	Wright.....	P.Q.	12	50	12	50	
Philibert.....	Maskinonge.....	P.Q.	18	00	50	00	
Phillips.....	Strathcona.....	Alberta	147	15	50	00	
Phillips Harbour.....	Guysboro.....	N.S.	93	00	62	00	
Phinney Cove.....	Annapolis.....	N.S.	35	29	50	00	
Pibroch.....	Edmonton.....	Alberta	110	33	50	00	
Piccadilly.....	Kings & Albert.....	N.B.	50	00	50	00	
Piché.....	Battleford.....	Sask.	60	00	50	00	
Pickardville.....	Edmonton.....	Alberta	90	55	61	00	6 00
Pickers Lake.....	Parry Sound.....	O	23	50	50	00	
Picnic.....	Salcoats.....	Sask.	45	20	50	00	
Pictou Island.....	Pictou.....	N.S.	43	00	60	00	
Picture Butte.....	Medicine Hat.....	Alta.	63	15	50	00	
Pidgeon.....	Megantic.....	P.Q.	33	00	50	00	
Pied de la Montagne.....	Joliette.....	P.Q.	25	50	50	00	
Piedmont.....	Terrebonne.....	P.Q.	110	00	63	00	6 00
Piedmont Valley.....	Pictou.....	N.S.	70	70	50	00	
Pierremont.....	Carleton.....	N.B.	18	00	50	00	
Pigeon Bluff.....	Selkirk.....	Man.	32	00	50	00	
Pigeon Hill.....	Gloucester.....	N.B.	35	30	50	00	
m Pigeon Hill.....	Missisquoi.....	P.Q.	59	19	47	63	
Pigeon Lake.....	Macdonald.....	Man.	151	45	88	00	6 00
Pike Bay.....	Brice, N.R.....	O	92	75	50	00	
i Pike Creek.....	Essex, N.R.....	O	12	20	8	37	
g Pike Lake.....	Saskatoon.....	Sask.	49	00	33	28	
Pike River.....	Missisquoi.....	P.Q.	54	00	242	00	25 00
Pikes Peak.....	Battleford.....	Sask.	20	00	50	00	
n Pilote.....	Chicout. & Saguenay.....	P.Q.	2	83	24	32	
j Piletta Corners.....	Essex, N.R.....	O			18	38	2 00
Pilgr.....	Humboldt.....	Sask.	10	00	50	00	8 00
Pinnantan.....	Yale-Cariboo.....	B.C.	38	50	50	00	
Pinnawa.....	Selkirk.....	Man.	100	70	55	00	6 00
Pinebeac.....	Maskinonge.....	P.Q.	12	50	50	00	

a Opened 1-3-14. b Opened 1-10-14. c Opened 1-1-15. d Late Little Métis Station. e In-
cluding \$12 night allowance. f Including \$3.75 night allowance. g Opened 1-8-14. h Opened 1-5-15,
i Closed 1-6-14. j Closed 1-8-14. k Including \$10 night allowance. l Including \$10 night allowance.
m Closed 15-3-15. n Closed 25-9-14. o Including \$15 night allowance.

SESSIONAL PAPER No. 24

APPENDIX D—Continued.

NON-ACCOUNTING Post Offices—Revenue, Salaries and Allowances—Continued.

Name of Post Office.	Electoral District.	Revenue.		Salary (based on revenue of previous year).	Forward Allow- ance.	Rent Allow- ance.	
		\$	cts.	\$			cts.
Pincourt.....	Terrebonne.....	P.Q.	10	00	50	00	
Pine.....	Algoma, E.R.....	O	50	44	12	50	
Pineau.....	Kent.....	N.B.	34	10	50	00	
Pine Canyon.....	Macleod.....	Alta	21	33	50	00	
Pine Coulee.....	Moose Jaw.....	Sask	45	90	50	00	
a Pine Creek Station.....	Portage la Prairie.....	Man	63	75	45	87	
Pine Glen.....	Kings & Albert.....	N.B.	6	00	50	00	
Pine Grove.....	York, C.R.....	O	107	50	62	00	6 00
Pine Hill.....	Argenteuil.....	P.Q.	15	00	50	00	
f Pinelands.....	Muskoka.....	O	77	29	39	00	
e Pine Orchard.....	York, N.R.....	O			29	21	
Pine Ridge.....	Kent.....	N.B.	53	25	50	00	18 00
Pine Ridge.....	Selleck.....	Man.	26	50	50	00	
e Pine River.....	Bruce, S.R.....	O	38	78	29	21	
Pine River Station.....	Dauphin.....	Man.	283	40	135	00	13 00
Pinette.....	Queens.....	P.E.1	96	85	50	00	
Pine Tree.....	Pictou.....	N.S.	25	00	50	00	
Pinevale.....	Antigonish.....	N.S.	6	00	50	00	
Pine View.....	Dauphin.....	Man.	62	29	50	00	1 00
Pineville.....	Northumberland.....	N.B.	39	30	50	00	
Pingst.....	L'Islet.....	Q	20	00	50	00	
Pinhorn.....	Medicine Hat.....	Alta	47	74	50	00	
Piney.....	Provencher.....	Man.	243	35	116	00	13 00
Pinkney's Point.....	Yarmouth.....	N.S.	46	00	50	00	
Pinnacle.....	Richmond & Wolfe.....	P.Q.	25	00	50	00	
Pinto.....	Assa.....	Sask	29	82	50	00	
Pinto Creek.....	Moosejaw.....	Sask	18	20	50	00	1 00
b Pioneer.....	Red Deer.....	Alta	40	50	39	58	
Pioneer.....	Chicout. & Saguenay.....	P.Q.	11	10	50	00	
Piper Glen.....	Inverness.....	N.S.	5	00	50	00	
Piper's Cove.....	North Cape Breton and Victoria.....	N.S.	14	00	50	00	
f Pinerville.....	Russell.....	O	18	91	27	83	
Pirouz Creek.....	Calgary.....	Alta	22	30	50	00	
Pitcher's Farm.....	Antigonish.....	N.S.	15	00	50	00	
Pitman.....	Regina.....	Sask	87	70	52	50	3 00
Pis-ville Station.....	Prince.....	P.E.1	168	85	60	00	6 00
Plainfield.....	Hastings, E.R.....	O	99	78	70	00	6 00
Plainfield.....	Pictou.....	N.S.	52	50	50	00	
Plain Lake.....	Victoria.....	Alta	52	00	50	00	
Plain View.....	Saltcoats.....	Sask	29	12	50	00	
Plainville.....	Northumberland, W.R.....	O	130	20	69	00	6 00
Plaisance.....	Labelle.....	Q	248	00	110	00	13 00
Plaster-Mimes.....	North Cape Breton and Victoria.....	N.S.	32	50	50	00	
Plamondon's Mills.....	Richmond & Wolfe.....	Q	83	40	50	00	
e Plato.....	Moose Jaw.....	Sask	25	00	4	30	
Plato.....	Inverness.....	N.S.	55	00	50	00	
Plateau.....	Mackenzie.....	Sask	21	33	50	00	
Platinum.....	Algoma, E.R.....	O	43	40	50	00	
Playfair.....	Lanark, S.R.....	O	24	97	50	00	
Pleasant Bay.....	Inverness.....	N.S.	114	00	53	50	4 00 3 00
Pleasant.....	Peel.....	O	15	25	50	00	
Pleasantfield.....	Shelburne & Queens.....	N.S.	34	32	50	00	
Pleasant Grove.....	Queens.....	P.E.1	21	30	50	00	
Pleasant Harbour.....	Halifax.....	N.S.	149	20	99	00	6 00
Pleasant Hills.....	Colchester.....	N.S.	32	00	50	00	
Pleasant Home.....	Selkirk.....	Man.	56	50	50	00	

a Opened 1-5-15. b Opened 15-6-14. c Closed 1-11-14. d Including \$15 night allowance.
e Opened 1-3-15. f Closed 21-10-14. g Including \$10 night allowance. h Including \$5 night allowance. i Summer office.

APPENDIX D—Continued.

NON-ACCOUNTING Post Offices—Revenue, Salaries and Allowances—Continued.

Name of Post Office.	Electoral District.	Revenue.		Salary (based on revenue of previous year).	Forward Allow- ance.	Rent Allow- ance.
		\$	cts.	\$	\$	\$
Pleasant Lake	Yarmouth	N.S.	89 70	7 65 00		
Pleasant Mount	Kings & Albert	N.B.	13 00	50 00		
^a Pleasant Park	Essex, N.R.	O	6 00	12 50		
Pleasant Point	Halifax	N.S.	116 35	50 00		
Pleasant Point	St. John	N.B.	53 80	7 62 00		
Pleasant Point	Victoria & Haliburton	O	17 90	50 00		
Pleasant River	Shelburne & Queens	N.S.	227 55	109 00	4 00	13 00
^c Pleasant Vale	Kings & Albert	N.B.	37 19	47 77		
Pleasant Valley	Pictou	N.S.	14 65	50 00		
Pleasant Valley	Yarmouth	N.S.	54 00	50 00		
Pleasant Valley	Prince Albert	Sask.	82 80	50 00	12 00	
Pleasant Valley	Antigonish	N.S.	25 00	50 00		
^b Pleasant Valley Corner	Yarmouth	N.S.	17 11	83 28		
Pleasant Villa	Sunbury & Queens	N.B.	23 00	50 00		
^c Pleasantville	York, N.R.	O		37 50		
Pleasantville	Lunenburg	N.S.	182 10	97 00		6 00
Pleasington	Strathcona	Alta.	66 52	55 00		3 00
Plourd	Victoria	N.B.	58 00	50 00		
Plumbridge	Moosajaw	Sask.	88 20	56 00		6 00
Plum Hollow	Leeds	O	194 45	101 00		13 00
Plymouth	Yarmouth	N.S.	96 80	7 62 00		
Plympton	Selkirk	Man.	32 20	50 00	3 00	
Plympton Station	Digby	N.S.	62 00	50 00		
Pohenagamooke	Kamouraska	P.Q.	118 58	72 00		6 00
Poe	Strathcona	Alberta	40 00	50 00		
Pointe Aconi	N. Cape Breton & Vic.	N.S.	36 50	50 00		
Point Alexander	Renfrew, N.R.	O	213 00	80 00		6 00
Pointe à Naveau	Gaspé	P.Q.	25 00	50 00		
Pointe au Car.	Northumberland	N.B.	14 00	50 00		
Pointe Barry	Vaudreuil	P.Q.	35 08	50 00		
^j Point Carré	Labelle	P.Q.	28 00	45 87		
Pointe Cavagnal	Vaudreuil	P.Q.	30 00	50 00		
Pointe Chambord	Chicoutimi & Sag'y	P.Q.	76 00	50 00		
Point Comfort	Labelle	P.Q.	72 33	50 00		
Point Cowan	Comox Atlin	B.C.	38 50	50 00		
Point Cross	Inverness	N.S.	46 60	50 00		
Pointe du Jour	St. Hyacinthe	P.Q.	16 00	50 00		
Point Edward	South Cape Breton	N.S.	32 13	50 00		
Pointe Escuminac	Northumberland	N.B.	37 63	1 60 00		
Point Gardiner	Northumberland	N.B.	21 00	50 00		
Pointe Jaune	Gaspé	P.Q.	17 00	160 00		
Point Kaye	Muskoka	O	42 00	160 00		
Pointe la Nim.	Restigouche	N.E.	23 00	50 00		
Pointe Michaud	Richmond	N.S.	18 00	50 00		
Pointe Pelce	Essex, S.R.	O	35 50	50 00		
Pointe of Cafe	Antigonish	N.S.	8 00	50 00		
Point Platon	Lotbinière	P.Q.	35 00	m 66 00		
^k Point Poplar	Kings	P.E.I.	6 00	16 70		
Point Sapin	Kent	N.B.	95 20	50 00		
Point Traverse	Prince Edward	O	33 77	50 00		
Point Wolfe	Kings & Albert	N.B.	119 05	72 00		6 00
Pointe à Cabmet	Two-Mountains	P.Q.	35 03	50 00		
Pointe à la Frégate	Gaspé	P.Q.	39 15	50 00		
Pointe à la Garde	Bonaventure	P.Q.	76 75	50 00		
Pointe au Baril	Parry Sound	O	297 25	175 00		19 00
Pointe au Boisvert	Chicoutimi & Sag'y	P.Q.	37 50	50 00		

^a Closed 1-7-14.^b Closed 1-12-14.^c Closed 1-1-15.^e Closed 15-3-15.^h Including

\$12 night allowance.

ⁱ Including \$15 night allowance.^j Opened 1-5-14.

& Closed 1-8-14.

^l Including \$10 night allowance.^m Including \$16 night allowance.

APPENDIX D—Continued.

NON-ACCOUNTING Post Offices—Revenue, Salaries and Allowances—Continued.

Name of Post Office.	Electoral District.	Revenue.	Salary	Forward Allowance.	Rent Allowance.
			(based on revenue of previous year).		
		\$ cts.	\$ cts.	\$ cts.	\$ cts.
Pointe au Bouleau	Chicoutimi & Sag'y. P.Q.	41 00	g 64 75		
Pointe au Goémon	Gaspé. P.Q.	54 55	j 62 00		
Pointe aux Anglais	Chicoutimi & Sag'y. P.Q.	31 00	j 62 00		
Pointe aux Orignaux	Kamouraska. P.Q.	33 60	j 62 00		
Pointe aux Outardes	Chicoutimi & Sag'y. P.Q.	22 21	47 69		
Pointe aux Touristes	Two Mountains. P.Q.	36 50	50 00		
Pointe aux Trembles Ouest	Portneuf. P.Q.	47 00	59 00		
Pointe Bleue	Chicoutimi & Sag'y. P.Q.		50 00		
Pointe Bourque	Bonaventure. P.Q.	39 00	50 00		
Pointe des Monts	Chicoutimi & Sag'y. P.Q.	14 20	k 87 00		
Pointe des Roches	Charlevoix. Q.	35 39	50 00		
Pointe du Chêne	Westmoreland. N.B.	209 20	106 00		9 50
Pointe Ste Anne des Monts	Gaspé. Q.	99 76	d 70 00		
Poirier	Kent. N.B.	15 00	50 00		
Poirierville	Richmond. N.S.	80 50	50 00		3 00
Poitou	Lotbinière. Q.	33 60	e 57 50		
Poitras	Victoria. N.B.	11 00	50 00		
Pokehasset	Strathcona. Alberta	10 00	50 00		
Pokeeud	Gloucester. N.B.	18 00	50 00		
Poland	Lanark, N.R. O.	96 70	51 50		3 00
Poliquin	Dorchester. Q.	23 69	50 00		
Pollet's Cove	Inverness. N.S.		50 00		
Pollett River	Westmoreland. N.B.	173 04	89 00	28 00	6 00
Pollockville	Medicine Hat. Alberta	141 99	84 00	2 83	6 00
Polleyhurst	Sunbury & Queens. N.B.	34 00	50 00		
Pollux	Red Deer. Alberta		50 00		
Polsen	Moosejaw. Sask.	36 70	50 00		
Polson's Brook	Antigonish. N.S.	37 50	50 00		
Polwarth	Prince Albert. Sask.	90 00	73 00		6 00
Pomeroy	Macdonald. Man.	4 00	50 00		
a Pomeroy Ridge	Charlotte. N.B.	12 59	12 50		
Pomquet	Antigonish. N.S.	131 30	52 00	4 00	3 00
Pomquet Station	Antigonish. N.S.	111 80	58 00	15 00	6 00
Ponass Lake	Humboldt. Sask.	54 50	50 50		3 00
Pondville	Richmond. N.S.	27 00	50 00		
Pont Château	Soulanges. Q.	140 80	82 00	16 00	6 00
Pont de Batiscan	Champlain. Q.	42 00	50 00		
b Pont de Fer	Drum d'Arthabaska. Q.		36 54		
Pont de la Noreau	Portneuf. Q.	122 60	61 00		6 00
Pontgravé	Montmorency. Q.	5 46	50 00		
c Pont Mousseau	L'Assomption. Q.	6 16	38 75		
Pont St. Maurice	Champlain. Q.	283 40	138 00		13 00
Pont Viau	Laval. Q.	86 90	50 00		
Poodiac	Kings & Albert. N.P.	25 00	50 00		
Poole	Perth, N.R. O.	116 00	60 00		6 00
Pope	Marquette. Man.	205 24	92 00		6 00
Pope's Harbour	Halifax. N.S.	102 00	f 65 00	8 00	3 00
Poplar	Algoma, E.R. O.	80 79	50 00		
Poplar Creek	Kootenay. B.C.	129 79	50 00	12 00	
Poplar Dale	Algoma, W.R. O.	30 00	50 00		
Poplarfield	Dauphin. Man.	32 20	50 00		
a Poplar Grove	Prince. P.E.I.	4 84	12 50		
Poplar Grove	Qu'Appelle. Sask.	72 70	50 00		
Poplar Hill	Middlesex, N.R. O.	293 00	95 00		9 50
Poplar Park	Selkirk. Man.	35 25	50 00		
Popuocock	York. N.B.	130 00	83 00	4 00	6 00
Portage	Miniskota. O.	168 00	75 00		6 00

a Closed 1-7-14. b Closed 24-12-14. c Closed 9-1-15. d Including \$20 night allowance. e Including \$14.75 night allowance. f Including \$7.50 night allowance. g Including \$10 night allowance. h Including \$12 night allowance and \$25 special salary for winter 1914-15. i Quarantined from 1st to 18th Dec., '14. j Including \$12 night allowance.

APPENDIX D—Continued.

NON-ACCOUNTING Post Offices—Revenue, Salaries and Allowances—Continued.

Name of Post Office.	Electoral District.	Revenue	Salary	Forward Allowance.	Rent Allowance.
			(based on revenue of previous year).		
		\$ cts.	\$ cts.	\$ cts.	\$ cts.
Portage.....	Prince..... P.E.I.	161 72	54 00	15 00	6 00
Portage de la Nation.....	Labelle..... Q.	122 53	64 00		6 00
Portage du Lac.....	Victoria..... N.B.	32 50	50 00		
Portage East Bay.....	South Cape Breton..... N.S.	15 00	50 00		
Portage Griffon.....	Gaspé..... P.Q.	8 00	50 00		
Portage River.....	Northumberland..... N.B.	30 30	50 00		
Port Albert.....	Huron, W.R..... O.	152 82	76 00		6 00
Port Alma.....	Kent, W.R..... O.	2 50	11 38		1 00
Port Anson.....	Parry Sound..... O.	65 26	50 00		
Portapique.....	Colchester..... N.S.	127 85	74 00	8 00	6 00
Portapique Mountain.....	Colchester..... N.S.	44 09	50 00		
Port Arthur sub-office No. 1.....	Th. Bay & R. Riv..... O.	f	f		
Port Arthur sub-office No. 2.....	Th. Bay & R. Riv..... O.	f	f		
Port Arthur sub-office No. 4.....	Th. Bay & R. Riv..... O.	f	f		
Port Arthur sub-office No. 5.....	Th. Bay & R. Riv..... O.	f	f		
Port au Persil.....	Charlevoix..... P.Q.	129 30	78 00		6 00
Port-au-Saumon.....	Charlevoix..... P.Q.	49 00	62 00		
Port aux Quilles.....	Charlevoix..... P.Q.	37 00	64 75		
Port Ban.....	Inverness..... N.S.	4 00	50 00		
Port Bevis.....	North Cape Breton & Victoria..... N.S.	22 05	50 00	3 00	
Port Bickerton.....	Guysborough..... N.S.	156 65	75 00	7 00	6 00
Port Bowmanville.....	Durham..... O.	40 00	20 00		
Port Bruce.....	Elgin, E.R..... O.	54 20	50 00		
Port Caledonia.....	South Cape Breton..... N.S.	40 00	50 00		
Port Carmen.....	Parry Sound..... O.	42 59	50 00		
Port Clyde.....	Shelburne & Queens..... N.S.	272 10	136 00	68 00	13 00
Port Cockburn.....	Parry Sound..... O.	99 00	152 50		
Port Coldwell.....	Th. Bay & R. Riv..... O.	157 28	105 00		13 00
Port Cumington.....	Muskoka..... O.	90 00	45 00		
Port Daniel, West.....	Bonaventure..... P.Q.	243 23	114 00		13 00
Port Dufferin, West.....	Halifax..... N.S.	27 00	50 00		
Portelance.....	Portneuf..... P.Q.	62 70	50 00		
Porter Cove Road.....	Northumberland..... N.B.	20 00	50 00		
Porter's.....	St. John..... N.B.	22 55	50 00		
Porter's Hill.....	Huron, W.R..... C.	47 00	53 50		3 00
Porter's Lake.....	Halifax..... N.S.	67 00	50 00		
Porters River.....	Guysboro..... N.S.	12 87	41 62		
Porterville.....	Hastings, W.R..... O.	92 05	50 00		
Port Félix.....	Guysborough..... N.S.	97 45	50 00		
Port Félix, East.....	Guysborough..... N.S.	74 00	50 00		
Port Franks.....	Lambton, E.R..... O.	116 37	50 00		
Port George.....	Annapolis..... N.S.	156 95	92 00	4 00	6 00
Port Granby.....	Durham..... O.	56 00	67 50		6 00
Port Guichenon.....	New Westminster..... B.C.	52 00	70 50		3 00
Port Hardy.....	Comox-Atlin..... B.C.	256 05	130 00		13 00
Port Hill.....	Prince..... P.E.I.	193 15	147 50	4 00	9 50
Port Hillford.....	Guysborough..... N.S.	186 30	96 00		6 00
Port Hood Island.....	Inverness..... N.S.	94 05	50 00		
Port Joli.....	Shelburne & Queens..... N.S.	173 70	86 00	10 00	6 00
Port Kewawaytin.....	Muskoka..... O.	170 00	85 00		6 00
Port Lewis.....	Huntingdon..... P.Q.	6 50	50 00		
Port Lock.....	Algoma, W.R..... O.	80 30	50 00		
Port Malcolm.....	Richmond..... N.S.	67 00	50 00		
Port Mann.....	New Westminster..... B.C.	461 75	280 00		31 00
Port Neville.....	Comox-Atlin..... B.C.	14 50	50 00		

a Opened 29-6-14. b Summer office; opened 6-7-14. c Summer office. d Opened 1-6-14. e Closed 1-6-14. f For revenue etc., see Appendix C under Port Arthur sub-office. g Including \$12 night allowance. h Including \$14.75 night allowance. i Including \$45 night allowance. j Including \$15 night allowance for summer season 1914.

SESSIONAL PAPER No. 24

APPENDIX D—Continued.

NON-ACCOUNTING Post Offices—Revenue, Salaries and Allowances—Continued.

Name of Post Office.	Electoral District	Revenue.	Salary (based on revenue of previous year).	Forward Allow- ance.	Rent Allow- ance.
		\$ cts.	\$ cts.	\$ cts.	\$ cts.
dPort Philip.	Cumberland. N.S.	54 00	42 65		3 50
Portreeve.	Moosejaw. Sask.	337 80	87 00		6 00
Portree.	Inverness. N.S.	20 00	50 00		
Port Renfrew.	Nanaimo. B.C.	119 77	71 50		6 00
Port Richmond.	Richmond. N.S.	27 00	50 00		
dPort Royal.	Norfolk. O.	45 70	29 21		
Port Royal.	Richmond. N.S.	62 70	50 00		
Port Sandfield.	Muskoka. O.	356 45	159 00		19 00
Port Saxon.	Shelburne & Queens. N.S.	80 29	50 00		
Port Severn.	Muskoka. O.	345 36	134 00		13 00
Port Shoreham.	Guysborough. N.S.	82 25	50 00	4 00	
Port Stanton.	Simcoe. E.R.	270 30	135 00		13 00
dPort Talbot.	Elgin. W.R.	2 74	25 00		
Portuguese Cove.	Halifax. N.S.	50 00	50 00		
Port Union.	Ontario. S.R.	46 50	50 00		
Port Washington.	Nanaimo. B.C.	210 94	99 00		6 00
Port Wood.	Queens. P.E.I.	16 85	50 00		
Portageville.	York. N.R.	34 60	50 00		
Potton Springs.	Brome. P.Q.	72 70	50 00		
Potvin.	Lotbiniere. P.Q.	31 00	h 57 50		
Pouce-Coupe.	Yale-Cariboo. B.C.	100 50	50 00	14 00	
Poullamon.	Richmond. N.S.	209 45	92 00		6 00
Poulin.	Dorchester. P.Q.	9 00	50 00		
Pouppre.	Labelle. P.Q.	49 50	50 00		
aPowell.	Carleton. O.		6 18		
Power House.	Edmonton. Alberta	25 00	50 00		
/ Powerscourt.	Huntingdon. P.Q.	58 90	40 00		
Power's Creek.	Victoria. N.B.	32 98	50 00	3 00	
c Powle's Corners.	Victoria & Haliburton. O.	48 19	39 00		4 50
Pownall.	Queens. P.E.I.	165 00	84 00	4 00	6 00
Prague.	Strathcona. Alberta	12 49	50 00		
b Prairiebell.	Battleford. Sask.		20 83		
Prairie Grove.	Selkirk. Man.	28 00	50 00		
Prairie River.	Prince Albert. Sask.	47 00	74 00		3 00
Prairie Siding.	Kent. W.R.	121 00	62 00		6 00
Pratt Corners.	Lanark. S.R.	13 00	50 00		
Pratt.	Portage la Prairie. Man.	185 96	119 50		9 50
Précieux Sang.	Nicolet. P.Q.	93 85	50 00		
Précieux Sang Station.	Nicolet. P.Q.	11 00	50 00		
Pré-d'en haut.	Westmoreland. N.B.	114 00	50 00	8 00	
Preneveau.	Peterborough. E.R.	102 46	66 00		6 00
Presqu'Isle.	Grey. N.R.	54 20	50 00		
d Presqu'Isle Point.	Northumberland. E.R.	140 00	70 00		6 00
Prestfoss.	Prince Albert. Sask.	10 00	50 00		
Pré Ste. Marie.	Humboldt. Sask.	14 00	50 00		
Preston.	Halifax. N.S.	12 00	50 00		
Preston Road.	Halifax. N.S.	50 00	50 00		
Pretty River Valley.	Grey. E.R.	20 19	50 00		
Pretty Valley.	Moosejaw. Sask.	150 97	51 00		6 00
Prével.	Gaspé. Q.	88 30	65 00		
Price's Corner.	Simcoe. E.R.	62 00	50 00		
Price Settlement.	Northumberland. N.B.	21 00	50 00		
Primate.	Battleford. Sask.	138 95	94 00		6 00
Primeauville.	Chât-auguay. P.Q.	247 95	165 00	4 00	13 00
c Primrose.	Dufferin. O.	89 84	34 50	8 00	6 50
Primrose.	King. P.E.I.	20 00	50 00		
Primula.	Victoria. Alberta	16 00	50 00		

a Closed 15-5-14.

b Closed 1-9-14.

c Closed 1-10-14.

d Closed 1-11-14.

e Closed 1-1-15.

f Closed 18-1-15.

g Summer office.

h Including \$7.50 night allowance.

i Including \$15 night allowance.

allowance.

APPENDIX D—Continued.

NON-ACCOUNTING Post Offices—Revenue, Salaries and Allowances—Continued.

Name of Post Office.	Electoral District.	Revenue.		Salary (based on revenue of previous year).	Forward Allow- ance.	Rent Allow- ance.	
		\$	cts.	\$			cts.
Prince	Battleford	Sask	145	75	54	50	3 00
Prince Albert	Ontario, S. R.	O	302	85	140	00	13 00
Prince Albert	Annapolis	N.S	35	95	50	00	
Prince Dale	Annapolis	N.S	31	25	50	00	
Prince of Wales	St. John	N.B	54	00	50	00	
<i>c</i> Princeport	Colchester	N.S	12	90	25	00	
Prince's Lodge	Halifax	N.S	46	00	50	00	
Princetown	Prince	P. E. I.	376	50	177	00	19 00
Princeville	Inverness	N.S	22	40	50	00	
Prince William	York	N.B	203	58	126	00	13 00
Prince William Station	York	N.B	228	00	87	00	15 00
<i>a</i> Princeton Crossing	Yale-Cariboo	B.C	50	00	37	50	
Prinyer	Prince Edward	O	59	60	50	00	
<i>b</i> Privat	Pontiac	P. Q.	35	00	8	19	
Privett	Lunenburg	N.S	22	00	50	00	
Product	Humboldt	Sask	17	00	50	00	
Prongua	Battleford	Sask	45	75	50	00	
Prospect	Lanark, S.R.	O	144	66	93	00	6 00
Prospect Valley	Strathcona	Alberta	28	31	50	00	
<i>d</i> Prosperity	Huron, W.R.	O	14	22	37	50	
Prosperity	Qu'Appelle	Sask	46	50	50	00	
Prospery	Medicine Hat	Alberta	75	75	51	50	3 00
Prosser Brook	Kings & Albert	N.B	58	60	50	00	
Protectionville	Northumberland	N.B	30	00	50	00	
Proulx	Prescott	O	50	50	50	00	
Providence	Beauce	P. Q.	85	55	50	00	
Pruden	Humboldt	Sask	71	85	50	00	
Public Landing	Kings & Albert	N.B	116	22	68	00	6 00
Publico Beach	Shelburne & Queens	N.S	30	00	50	00	
Puckahn	Prince Albert	Sask	43	15	50	00	
Puellering	Kent	N.B	13	65	50	00	
Puffer	Red Deer	Alberta	108	00	51	50	3 00
Pugwash River	Cumberland	N.S	25	00	50	00	
<i>e</i> Puntledge	Comox-Atlin	B.C	92	75	41	62	
Purbrook	Muskoka	O	17	00	50	00	
Purdy	Hastings, W.R.	O	33	00	50	00	4 00
Purlbrook	Antigonish	N.S	46	30	50	00	
Purple Grove	Bruce, S.R.	O	6	00	50	00	
Purple Ridge	Dauphin	Man.	18	50	50	00	
Purple Valley	Bruce, N.R.	O	99	05	50	00	
Purpleville	York, C.R.	O	31	05	50	00	
Putnam	Middlesex, E.R.	O	182	64	92	00	33 50
QUACO ROAD	St. John	N.B	16	00	50	00	
Quadvile	Renfrew, S.R.	O	62	27	50	00	
<i>g</i> Quai-Dolbeau	Chicoutimi & Saguen, P. Q.		8	82	42	08	
Qualicum	Comox-Atlin	B.C	134	15	96	00	6 00
Quarrel	Strathcona	Alberta	67	37	50	00	
Quarries	Russell	O	78	65	50	00	
Quarry St. Anne's	N. Cape Br. & Vic.	N.S	123	15	87	00	6 00
Quatre Chemins	Dorchester	P. Q.	145	70	f 65	00	
<i>h</i> Quartzite	Algoma, E.R.	O	113	53	29	16	
Quatre Coins	Victoria	N.B	40	00	50	00	
<i>i</i> Quays	Durham	O	14	32	31	25	
<i>j</i> Quebec Sub-offices, Laird	Quebec W.	P. Q.	k		k		4 00
Queen Centre	Moosejaw	Sask	61	00	50	00	4 00

a Opened 1-7-14. *b* Opened 1-2-15. *c* Opened 1-6-14. *d* Closed 1-1-15. *e* Closed 1-10-14.
f Including \$15 night allowance. *g* Closed 2-2-15. *h* Opened 1-10-14. *i* Closed 15-11-14.
j Opened 1-3-15. *k* For Revenue, etc., see Appendix C under Quebec sub-offices.

SESSIONAL PAPER No. 24

APPENDIX D—Continued.

NON-ACCOUNTING Post Offices—Revenue, Salaries and Allowances—Continued.

Name of Post Office.	Electoral District.	Revenue.	Salary (based on revenue of previous year).	Forward Allow- ance.	Rent Allow- ance.
		\$ cts.	\$ cts.	\$ cts.	\$ cts.
Queen Hill.....	Bruce, N.R.....	O 67	45 70		
Queenland.....	Halifax.....	N.S. 111 00	70 00		6 00
Queen's Line.....	Renfrew, N.R.....	O 90 00	50 00		
Queenstown.....	Sunbury & Queens.....	N.E. 116 68	60 00	8 00	6 00
Queen's Valley.....	Selkirk.....	Man. 27 50	50 00	10 00	
Queensville.....	Inverness.....	N.S. 62 00	50 00	8 00	
Querrin.....	Regina.....	Sask. 14 00	50 00		
Querry.....	Bonaventure.....	P.Q. 40 00	50 00		
Queensel Forks.....	Yale Cariboo.....	B.C. 149 50	80 00		6 00
Quibell.....	Thunder B. & Rainy R.....	O 241 90	83 00		6 00
Quill Plain.....	Humboldt.....	Sask. 45 40	50 00		
Quilty.....	Renfrew, S.R.....	O 38 00	50 00		
Quimper.....	Moosejaw.....	Sask. 88 50	50 00		
Quinan.....	Yarmouth.....	N.S. 74 63	50 00		
Quinn.....	Kent, W.R.....	O 109 65	65 00		6 00
Quinnville.....	Wright.....	P.Q. 42 00	50 00		
Quispamsis.....	Kings & Albert.....	N.B. 54 90	50 00		
Quinnox.....	Moosejaw.....	Sask. 10 00	8 00		
R ABBIT LAKE.....	Battleford.....	Sask. 349 00	143 00		13 00
Rabbit Point.....	Dauphin.....	Man. 31 60	50 00		
Racine.....	Shelford.....	P.Q. 284 90	143 00	15 00	13 00
Racine Mills.....	Labelle.....	P.Q. 56 97	50 00		
Racing Lake.....	Mackenzie.....	Sask. 12 50	47 10		
Radford.....	Yukon.....	50 95	50 00		
Radnor Forges.....	Champlain.....	P.Q. 48 00	50 00		
Radouga.....	Saskatoon.....	Sask. 24 00	8 19		
Radium Hot Springs.....	Hot Springs.....	60 00	48 00		
Radway.....	Dauphin.....	Man. 48 00	50 00		
Radway Centre.....	Victoria.....	Alberta 255 24	101 00	4 16	9 50
Raft River.....	Yale Cariboo.....	B.C. 45 20	50 00		
Rageot.....	Lebinière.....	P.Q. 35 10	50 00		
Ragged Rapids.....	Victoria & Haliburton.....	O 25 00	50 00		
Raglan.....	Ontario, S.R.....	O 181 15	104 00		13 00
Rainault.....	Nicolet.....	P.Q. 22 00	50 00		
Rainbow.....	Medicine Hat.....	Alberta 13 81	50 00		
Rainham.....	Haldimand.....	O 185 25	93 00		6 00
Rainham Centre.....	Haldimand.....	O 161 77	98 00		6 00
Rainville.....	Dorchester.....	P.Q. p 10 00			
Rainy Hills.....	Medicine Hat.....	Alberta 78 00	50 00		
Raith.....	Thunder Bay & R. Riv.....	O 237 40	132 00		13 00
Raley.....	Medicine Hat.....	Alberta 73 40	55 00		3 00
Ralph Station.....	Assiniboia.....	Sask. 97 90	72 00		6 00
Rama Road.....	Ontario, N.R.....	O 87 00	50 00		
Ramsay.....	Algonia, E.R.....	O 10 60	12 08		1 60
Ranching.....	Red Deer.....	Alberta 33 59	50 00		
Ranchvale.....	Marquette.....	Man. 40 00	50 00		
Ranchville.....	Medicine Hat.....	Alberta 33 29	50 00		
Rand.....	New Westminster.....	B.C. 71 20	53 50		3 00
Randboro.....	Compton.....	P.Q. 99 75	52 00		6 00
Rancourt.....	Beauce.....	P.Q. 12 90	59 00		
Randall.....	Simcoe, E.R.....	O 25 62	37 50		
Randall Corner.....	Sunbury & Queens.....	N.E. 36 60	50 00		
Randolph.....	St. John.....	N.B. 141 30	85 00		6 00

a Closed 15-5-14. b Opened 2-2-15. c Opened 1-2-15. d Closed 15-11-14. e Closed 1-1-15.
 f Closed 1-3-15. g Late Sinclair. h Including \$16 night allowance. i Including \$35 night allowance.
 j Including \$12 night allowance. k Including 16 cents arrears. l Closed from May 17 to June 7, 1914. p Credit Supply for a new office not yet opened.

APPENDIX D—Continued.

NON-ACCOUNTING Post Offices—Revenue, Salaries and Allowances—Continued.

Name of Post Office.	Electoral District.	Revenue.		Salary (based on revenue of previous year).	Forward Allow- ance.	Rent Allow- ance.
		\$	cts.	\$		
Randolph	Simcoe, E.R.	37	90	50	00	
Randwick	Dufferin	51	26	50	00	
Rang Double	Joliette	46	00	50	00	
Rangeview	Moosajaw	82	10	50	00	
Rang Mathias	Chicoutimi & Sag'nay	76	70	50	00	
Rang Portage	Maskinonge	6	00	50	00	
<i>a</i> Rang Ste. Catherine	Charlevoix	20	00	45	87	
Rang St. Achille	Portneuf	62	50	50	00	
Rang St. Joseph	Joliette	8	00	50	00	
Rang St. Paul	Gaspé	23	13	50	00	
Rankin	Renfrew, N.R.	120	30	57	00	6 00
Rankinville	Inverness	12	00	50	00	
<i>e</i> Rannoch	Perth, S.R.	34	86	33	28	
Rapdan	Moosajaw	39	97	50	00	
<i>e</i> Rapide de Femus	Victoria			33	28	
Rapide des Chiens	Labelle	32	00	50	00	
<i>g</i> Rapide Lallmeut	Laval	7	50	45	69	
Rapide Dufort	Labelle	25	85	50	00	
Rapid River	Thunder Bay & R. Riv.	6	00	50	00	
<i>b</i> Rapid Narrows	Medicine Hat	23	00	37	50	
Rastæl	Moosajaw	42	05	50	00	
Ratcliffe	Regina	67	85	50	00	18 00
Rateau	Solkirk	56	50	50	00	
Rathmullen	Moosajaw	113	00	61	00	6 00
Ratner	Prince Albert	121	40	61	00	6 00
Ratter's Corner	Kings & Albert	21	20	50	00	
Raudot	Temisconata	10	40	50	00	12 00
Raven	Red Deer	173	02	101	50	20 00
Ravenscliffe	Muskoka	52	49	50	00	
Ravensmere	Sunbury & Queens	27	50	50	00	
Ravenswood	Lambton, E.R.	254	40	142	50	16 00
<i>d</i> Ravenscrag	Moosajaw	166	00	50	00	
Ravensworth	Parry Sound	149	55	71	00	6 00
Ravignan	Dorchester	74	10	50	00	
Ravine	Edmonton	21	20	50	00	
Ravine Bank	Prince Albert	97	65	75	50	6 00
Rawcliffe	Argenteuil	44	00	50	00	
Rawdon	Hants	189	28	102	50	9 50
Rawdon Gold Mines	Hants	123	45	67	00	6 00
<i>f</i> Ray	Edmonton	49	45	37	50	
Raycroft	Lanark, N.R.	10	00	50	00	
Raymond	Muskoka	124	25	67	00	6 00
Read	Westmorland	59	51	50	00	
Read	Hastings, E.R.	145	92	85	00	6 00
Read Island	Comox Athin	39	00	54	00	3 00
Rear Boisdale	North Cape Breton and Victoria	7	45	50	00	
Rear Christmas Island	North Cape Breton and Victoria	20	50	50	00	
Rear Duvogon	Inverness	6	00	50	00	
Rear Georgeville	Antigonishe	11	00	50	00	
<i>e</i> Rear Judique South	South Inverness	35	07	41	62	
Rear Judique Chapel	Inverness	9	75	50	00	
Rear of Baddeck Bay	North Cape Breton	25	00	50	00	
<i>b</i> Rear Big Hill	West Cape Breton and Victoria	20	00	37	50	
Rear of Ball's Creek	South Cape Breton	15	00	50	00	

a Opened 1-5-14.*b* Opened 1-7-14.*c* Opened 1-6-14.*d* Late Point View.*e* Closed 1-12-14.*f* Closed 1-1-15.*g* Closed 1-3-15.

SESSIONAL PAPER No. 24

APPENDIX D—Continued.

NON-ACCOUNTING Post Offices—Revenue, Salaries and Allowances—Continued.

Name of Post Office.	Electoral District.	Revenue.		Salary	Forward Allowance.	Rent Allowance.
		\$	cts.	(based on revenue of previous year).		
		\$	cts.	\$	\$	\$
Rear of Beaver Cove.....	North Cape Breton & Victoria..... N.S.	5 00		50 00		
Rear of Black River.....	Richmond..... N.S.	6 00		50 00		
Rear of East Bay.....	South Cape Breton..... N.S.	6 00		50 00		
Rear of Little Judique.....	Inverness..... N.S.	19 00		50 00		
Roarville.....	Medicine Hat..... Alberta	67 00		50 00		
Reay.....	Muskoka..... O	42 30		50 00		
Redan.....	Brockville..... O	39 00		50 00		
Redberry.....	Saskatoon..... Sask	10 00		6 43		
Red Bay.....	Bruce, N.R..... O	36 50		50 00		
Red Deer Hill.....	Prince Albert..... Sask	91 70		50 00		
Red Earth.....	Prince Albert..... Sask			25 00		
Red Head.....	St. John..... N.B.	6 85		50 00		
Redfield.....	Battleford..... Sask	12 00		50 00		
Red House.....	Kings..... P.E.I.	2 25		12 50		
Red Jacket.....	Qu'Appelle..... Sask	147 59		74 00	4 00	6 00
Red Islands.....	Richmond..... N.S.	27 00		50 00		
Redland.....	Medicine Hat..... Alberta	57 00		14 40		
Red Lodge.....	Red Deer..... Alberta	58 00		50 00		
Red Mill.....	Champlain..... Q	38 00		50 00		
Redmond.....	Québec..... Q	7 00		50 00		
Redmondville.....	Northumberland..... N.B.	26 00		50 00		
Red Mountain.....	Compton..... Q	18 32		25 00		
Red Pheasant.....	Battleford..... Sask	115 00				
Red Pine.....	Gloucester..... N.B.	30 00		50 00		
Red Point.....	Kings..... P.E.I.	69 55		70 00		6 00
Red Rapids.....	Victoria..... N.B.	127 65		65 00	12 00	6 00
Red Rock.....	Victoria & Haliburton..... Q	11 67		12 50		
Red Stone.....	Yale-Cariboo..... B.C.	65 00		16 71		
Redwater.....	Victoria..... Alberta	71 65		50 00	6 00	
Red Wing.....	Grey, E.R..... O	95 78		60 00		6 00
Red Wood.....	Muskoka..... O	149 79		80 00		6 00
Reed's Crossing.....	Stanstead..... Q	181 05		153 70		16 54
Reed's Point.....	King & Albert..... N.B.	73 75		50 00		
Reedsville.....	Compton..... Q	26 79		7 65 00		
Rees.....	Sunbury & Queen..... N.B.	31 00		50 00		
Reford.....	Battleford..... Sask	55 00		50 11		3 95
Refuge Bay.....	Comox-Atlin..... B.C.	26 80		50 00		
Regnier.....	Russell..... O	54 86		50 00		
Regina Beach.....	Regina..... Sask	199 86		69 00		6 00
Regina Sub Office No. 5.....	Regina..... Sask			j		
Regina Sub Office No. 6.....	Regina..... Sask			j		
Regina Sub Office No. 12.....	Regina..... Sask			j		
Reid Corners.....	Bruce, S.R..... O	13 58		21 07		
Reidway.....	Pictou..... N.S.	19 00		50 00		
Reimland.....	Lisgar..... M	69 30		50 00		
Reist.....	Red Deer..... Alberta	74 00		50 00		
Reklaw.....	Moosejaw..... Sask	61 00		50 00		
Relessey.....	Dufferin..... O			4 12		
Renno.....	Comox-Atlin..... B.C.	31 65		50 00		
Renata.....	Kootenay..... B.C.	124 61		82 00		6 00
Renaud.....	Two Mountain..... Q	7 00		50 00		
Renaud's Mills.....	Kent..... N.B.	24 90		50 00		
Renfrew.....	Hants..... N.S.	22 50		50 00		
Rennie.....	Selkirk..... M	113 10		62 00		6 00
Rensou.....	Northumberland..... N.B.	262 00		116 00		13 00

a Closed 1-5-14. b Closed 1-7-14. c Closed 1-9-14. d Closed 1-10-14. e Opened 1-12-14.
 Closed 16-1-15. f Opened 18-12-14. g Closed 23-10-14. h Closed 28-11-11. i Including \$45
 night allowance. j For Revenue, &c., see appendix (f) under Regina, Sask., Sub Offices. k Including
 *12 night duty. l Credit for new office not yet in operation. n Closed 14-8-14.

APPENDIX D—Continued.

NON-ACCOUNTING Post Offices—Revenue, Salaries and Allowances—Continued.

Name of Post Office.	Electoral District.	Revenue.	Salary (based on revenue of previous year).		Forward Allow- ance.	Rent Allow- ance.
			\$ cts.	\$ cts.		
Kenown	Humboldt Sask	232 20	93 00			6 00
Kenyon	Norfolk O		9 89			1 07
Kenversy	Maskinonge Q	50 80	50 00			
Repentigny	L'Assomption Q	73 30	50 00			
Repentigny les Bains	L'Assomption Q	4 00	20 00			
Resthill	Battleford Sask	15 00	50 00			
Restoule	Ferry Sound O	108 02	77 00			6 00
Retreat Cove	Nanaimo B.C.	25 00	50 00			
Rexboro	Edmonton Alta	34 20	50 00			
Rex	Battleford Sask	13 00	50 00			
Rexmount	Yale-Cariboo B.C.	32 50	50 00			
Reynaud	Humboldt Sask	23 00	50 00			
Reynolds Bridge	Yarmouth N.S.	5 00	12 50			
Reykjavik	Dauphin M	22 70	50 00	4 00		
Reynolds	Halifax N.S.	59 17	50 00			
Reynolds	Northumberland N.B.	46 00	50 00			
Reynoldscroft	Shelburne & Queens N.S.	43 00	50 00			
Reynoldston	Frontenac O	3 35	20 83			
Rheault	Nipissing O	15 00	50 00			
Rhineland	Norfolk O	35 00	50 00			
Rhodena	Lverness N.S.	22 00	50 00			
Rhode's Corner	Lunenburg N.S.	48 25	50 50			
Ries	Macleod Alta	15 49	50 00			
Richan	Thunder Bay and Rainy River O		50 00			
Richardson	Charlotte N.B.	111 20	55 00			3 00
Richardson Station	Régina Sask	266 50	129 00			13 00
Richardville (Late St. Paul)	Kent N.B.	14 00	50 00			
Richard Village	Kent N.B.	18 00	50 00			
Richer	Provencher M	96 95	50 00			
Richfield	Digby N.S.	22 00	50 00			
Richibucto Village	Kent N.B.	124 15	67 00	8 00		6 00
Richie	Régina Sask	135 40	50 00			
Richland	Selkirk M	45 63	50 00			
Richlea	Moosejaw Sask	91 70	72 50	4 00		6 00
Richmond	Prince P.E.I.	297 40	132 00	26 00		6 00
Richmond	Moosejaw Sask	254 30	70 00	8 00		6 00
Rich Prairie	Moosejaw Sask		16 71			
Rich Valley	Edmonton Alta	105 90	50 00			
Richius	Red Deer Alta	28 79	50 00			
Riddellvale	Medicine Hat Alta	98 00	90 00	12 00		6 00
Rideau Lake	Leeds O	23 55	50 00			
Ridgecough	Strathcona Alta	27 25	50 00			
Ridgely	Selkirk Man	26 80	50 00			
Ridgemount	Welland O	38 52	45 70			
Ridgedale	Prince Albert Sask	55 00	50 00	11 50		
Ridge Road	Sunbury & Queens N.B.	5 00	16 71			
Ridgeway	Portage la Prairie Man	10 00	50 00			
Ridpath	Moosejaw Sask	191 31	139 88			13 00
Riel	Provencher Man	8 00	50 00			
Rife	Victoria Alta	63 75	55 00	12 00		3 00
Riga	Qu'Appelle Sask	46 45	50 00			
Rimington	Hastings, E.R. O	38 00	50 00			
Rinde	Moosejaw Sask	12 00	50 00			
Ringwall	Strathcona Alta	15 67	37 09			
Ringwood	York, N.R. O	153 73	130 00			13 00
Rion	Temiscouata P.Q.	20 00	41 62			

a Closed 1-5-14. *b* Closed 1-7-14. *d* Closed 1-9-14. *e* Summer office. *f* Including \$40 night allowance for summer season 1914. *g* Closed 1-3-15. *h* Closed 1-8-14. *i* Closed 28-12-14. *j* Including \$20.38 night allowance. *k* Opened 1-6-14. *l* Including \$1.50 arrears of forward allowance.

SESSIONAL PAPER No. 24

APPENDIX D—Continued.

NON-ACCOUNTING Post Offices—Revenue, Salaries and Allowances—Continued.

Name of Post Office.	Electoral District.	Revenue.	Salary (based on revenue of previous year).	Forward Allow- ance.	Rent Allow- ance.
		\$ cts.	\$ cts.	\$ cts.	\$ cts.
Ripples.....	Sunbury & Queens... N.B.	43 40	68 00		6 00
Rising Sun.....	Strathcona..... Alta	11 00	50 00		
Ritchot.....	Provencher..... Man.	8 00	50 00		
† Rivard Corners.....	Compton..... P.Q.	7 00	35 33		
g Riverbank.....	Wellington, N.R..... O	20 00	37 50		
e Riverbend.....	Welland..... O	4 65	16 71		
Riverbow.....	Medicine Hat..... Alta	61 55	50 00		
Rivercourse.....	Strathcona..... Alta	13 03	50 00		
River Centre.....	Inverness..... N.S.	29 00	50 00		
Riverdale.....	Digby..... N.S.	62 98	50 00		
River Dennis.....	Inverness..... N.S.	45 00	50 00		
River Dennis Centre.....	Inverness..... N.S.	35 07	50 00	4 00	
River Dennis Road.....	Inverness..... N.S.	27 50	50 00		
Riverfront.....	Moosejaw..... Sask	32 00	50 00		
River Gilbert.....	Beauce..... P.Q.	57 00	50 00	6 00	
River Gilbert Gold Mines.....	Beauce..... P.Q.	49 70	50 00		
River Glade.....	Westmoreland..... N.B.	378 60	169 00	5 00	19 00
Riverhead.....	Shelburne & Queens... N.S.	17 00	50 00		
e Riverhurst.....	Moosejaw..... Sask	128 85	16 71	6 68	
River Hebert.....	Cumberland..... N.S.	107 50	50 00		
River John Road.....	Colchester..... N.S.	29 25	50 00		
River Phillip.....	Cumberland..... N.S.	229 59	120 00	94 00	13 00
River Phillip Centre.....	Cumberland..... N.S.	57 20	50 00		
g River St. Francis.....	Drummond & Arthabaska P.Q.		20 93		
Riversdale.....	Colchester..... N.S.	239 50	100 00	12 00	13 00
Riverside.....	Inverness..... N.S.	3 00	50 00		
Riverside Corner.....	Hants..... N.S.	68 05	50 00		
Rivers Inlet.....	Comox-Atlin..... B.C.	205 50	101 00		13 00
† Riverside Inn.....	Nanaimo..... B.C.	359 88	45 87		
Riverstone.....	Prince Albert..... Sask	54 40	50 00		
† Riverstown.....	Wellington, N.R..... O	2 40	41 81		
Riverston.....	Victoria..... Alta	51 51	50 00		
River Valley.....	Nipissing..... O	112 45	73 00		6 00
h Riverview.....	Cumberland..... N.S.	10 00	37 50		
Riverview.....	King & Albert..... N.B.	10 00	50 00	4 00	
Rivière à Claude.....	Gaspé..... P.Q.	42 00	62 00		
Rivière à la Martre.....	Gaspé..... P.Q.	77 33	50 00		
Rivière à l'Ours.....	Chicoutimi & Sag'y... P.Q.	126 25	72 00	5 00	6 00
Rivière au Dore.....	Chicoutimi & Sag'y... P.Q.	165 00	50 50	3 33	6 00
Rivière au Rat.....	Champlain..... P.Q.	62 00	50 00		
Rivière aux Chiens.....	Montmorency..... P.Q.	82 10	50 00		
Rivière aux Ecorces.....	Maskinongé..... P.Q.	15 00	50 00		
Rivière aux Graines.....	Chicoutimi & Sag'y... P.Q.	59 70	60 00		
Rivière aux Pins.....	Québec..... P.Q.	62 50	50 00		
Rivière Blanche, Portneuf.....	Portneuf..... P.Q.	59 20	50 00		
Rivière Bell.....	Pontiac..... P.Q.	290 28	208 08		16 50
a Rivière Bonaventure.....	Bonaventure..... P.Q.	32 30	41 62		
Rivière Castor.....	Victoria..... Alberta	8 00	51 56		
Rivière des Caches.....	Northumberland..... N.B.	75 54	50 00		
d Rivière des Fèves.....	Châteauguay..... P.Q.	27 95	34 23		
g Rivière des Hurons.....	Rouville..... P.Q.	5 00	20 83	4 59	
Rivière des Plantes.....	Beauce..... P.Q.	22 55	50 00		
Rivière des Prairies.....	Laval..... P.Q.	77 20	50 00		
Rivière des Prairies Ouest.....	Laval..... P.Q.	49 70	50 00		
h Rivière du Loup, Wharf.....	Témiscouata..... P.Q.	46 00	100 00		13 00

a Opened 1-6-14. b Summer office re-opened 2-7-14. c Closed 1-8-14. d Closed 7-12-14. e Opened 1-12-14. f Closed 15-12-14. g Closed 1-1-15. h Closed 1-9-14. i Opened 1-5-14. j Closed 1-2-15. k Including \$12 night allowance for winter season. l Including \$10 night allowance. m Including \$12 night allowance.

6 GEORGE V, A. 1916

APPENDIX D—Continued.

NON-ACCOUNTING Post Offices—Revenue, Salaries and Allowances—Continued.

Name of Post Office.	Electoral District.	Revenue.	Salary	Forward Allowance.	Rent Allowance.
			(based on revenue of previous year).		
		\$ cts.	\$ cts.	\$ cts.	\$ cts.
Rivière du Milieu	Champlain P. Q.	37 90	50 00		
Rivière Famine	Beauce P. Q.	31 75	50 00		
Rivière Gagnon	Terrebonne P. Q.	16 00	50 00		
Rivière Gentilly	Nicolet P. Q.	69 00	c 70 00		
Rivière Jaune	Québec P. Q.	133 45	55 00	32 00	6 00
Rivière la Fleur	Montmorency P. Q.	42 85	50 00		
Rivière la Madeleine	Gaspé P. Q.	50 65	50 00		
Rivière Mailloux	Charlevoix P. Q.	200 50	c 131 00		13 00
Rivière Maskinongé	Maskinongé P. Q.	22 00	50 00		
Rivière Mattawin	Champlain P. Q.	34 27	50 00		
Rivière Mékinac	Champlain P. Q.	119 65	54 00	18 00	6 00
Rivière Metgeraette North	Dorchester P. Q.	41 81	50 00		
Rivière Noire	Drummond & Art'ka P. Q.	73 20	52 00	4 00	6 00
Rivière Ouelle, Junction	Kamouraska P. Q.	108 85	68 00		6 00
Rivière Ouelle, Wharf	Kamouraska P. Q.	112 95	c 73 00		6 00
Rivière Paspébiac	Bonaventure P. Q.	34 00	50 00		
Rivière St. André	Kamouraska P. Q.	49 40	50 00		
Rivière St. Jean	Chicoutimi & Sag'y. P. Q.	78 20	c 62 00		
Rivière Ste. Marguerite	Chicoutimi & Sag'y. P. Q.	90 44	d 60 00	18 00	
Rivière Yamaska	Rouville P. Q.	13 00	39 72		
Rivulet	Inverness N. S.	35 00	50 00		
Roach Vale	Guysborough N. S.	25 00	50 00	4 00	
Roadene	Moosejaw Sask.	34 20	50 00		
Roannine	Regina Sask.	39 21	50 00	3 66	
Roberge	Drummond et Art'ka P. Q.	44 70	50 00		
Roberta	Richmond N. S.	30 00	d 60 00		
Robert's Creek	Comox-Atlin B. C.	100 60	50 00		
Roberts Island	Yarmouth N. S.	10 00	50 00		
Robertson	Kings & Albert N. B.	39 25	50 00		
Robertville	Gloucester N. B.	117 15	66 00	12 00	6 00
Roberval Ouest	Chicoutimi & Sag'y. P. Q.	52 50	50 00		
Robichaud	Westmoreland N. B.	57 00	50 00	22 00	
Robins	Richmond N. S.	14 00	50 00		
Robinson's Corners	Lunenburg N. S.	128 95	50 00		
Robinson Station	Yukon Territory	12 50	50 00		
Robinsonville	Restigouche N. B.	61 15	50 00		
Rob Roy	Grey, E.R. O.	50 63	50 00		
Robsart	Moose Jaw Sask.	486 00	119 00	13 33	13 00
Robson	Drummond & Artha'ka Q.	26 63	50 00		
Rochefort	Renfrew, S. R. O.	46 65	50 00		
Roche Plaine	Moosejaw Sask.	52 65	50 00		
Roche Plate	Québec P. Q.	49 70	50 00		
Rocher de la Chapelle	Montmagny P. Q.	28 00	50 00		
Rocher Noir	Montmagny P. Q.	44 00	50 00		
Rochester	Edmonton Alberta	249 00	50 00		
Rockcroft	Peterborough, W. R. O.	41 25	50 00		
Rockdale	Richmond N. S.	134 01	c 75 50		6 00
Rock Dell	Mackenzie Sask.	38 19	50 00		
Rockford	Mackenzie Sask.	15 00	45 87		
Rockingham Station	Halifax N. S.	263 50	140 00		13 00
Rockland	Shelburn & Queens N. S.	52 70	50 00		
Rockly	Cumberland N. S.	2 00	29 21		
Rock Mills	Grey, E. R. O.	94 65	62 00		6 00
Rockmount	Pontiac P. Q.	43 25	50 00		
Rockport	Westmoreland N. B.	64 13	50 00		
Rock Springs	Brockville O.	208 91	89 00		6 00
Rockville	Kings & Albert N. B.	36 80	50 00	4 00	

a Closed 16-1-14. c Including \$20 night allowance. d Including \$10 night allowance. e Including \$12 night allowance. f Late Russethorn. g Opened 1-5-14. h Closed 1-11-14. i Including \$3 cts. arrears forward allowance.

SESSIONAL PAPER No. 24

APPENDIX D—Continued.

NON-ACCOUNTING Post Offices—Revenue, Salaries and Allowances—Continued.

Name of Post Office.	Electoral District.	Revenue.	Salary (based on revenue of previous year).	Forward Allow- ance.	Rent Allow- ance.
		\$ cts.	\$ cts.	\$ cts.	\$ cts.
Rockville.....	Yarmouth..... N.S.	73 20	50 00		
Rockville.....	Algona, E.R..... O	35 00	50 00		
Rockway Valley.....	Labelle..... P.Q.	104 00	51 00	4 00	6 00
Rockwell Settlement.....	Cumberland..... N.S.	62 60	<i>g</i> 62 00	3 75	
<i>e</i> Rockwynn.....	Parry Sound..... O	20 00	18 00		
Rocky Bay.....	Richmond..... N.S.	15 00	50 00		
Rocky Brook.....	Victoria..... N.B.	15 09	50 00		
Rocky Mountain.....	Pictou..... N.S.	30 00	<i>h</i> 60 00		
Rocky Point.....	Queens..... P.E.I.	45 45	50 00		
Rocky Point.....	Nanaimo..... B.C.	160 10	75 00		6 00
Rocky Rapids.....	Edmonton..... Alberta	41 83	50 00	4 00	
Rocky Ridge.....	Inverness..... N.S.	20 00	50 00		
Rocky View.....	Calgary..... Alberta	39 45	50 00		
Roque Brune.....	Vaudreuil..... P.Q.	32 00	50 00		
Roden.....	Brandon..... Man.	30 00	50 00		
Rodgers.....	Moosejaw..... Sask.	64 55	50 00		
Rodino.....	Strathcona..... Alberta	26 00	50 00		
Rodney.....	Cumberland..... N.S.	34 35	50 00		
Roeback.....	Grenville..... O	42 43	50 00		
Roecliff.....	Battleford..... Sask.	6 00	50 00		
Roger's Hill, Centre.....	Pictou..... N.S.	37 00	50 00		
Rogerton.....	Guysboro..... N.S.	24 00	50 00		
Rohalfon.....	Victoria & Haliburton..... O	30 00	50 00		
<i>f</i> Rokeby.....	Lambton, E.R..... O		4 12		
Rolla.....	Yale-Cariboo..... B.C.	57 50	50 00		
Rolling River.....	Marquette..... M.	30 29	50 00		
Rollins Hill.....	Shefford..... Q.	27 00	50 00		
Rollinson.....	Red Deer..... Alta.	13 10	50 00		
<i>b</i> Rollo Bay, Centre.....	Kings..... P.E.I.	2 88	12 50		
<i>b</i> Rollo Bay, East.....	Kings..... P.E.I.	5 00	12 50		
<i>c</i> Rollo Bay, West.....	Kings..... P.E.I.	12 74	14 53		
Roman Valley.....	Guysborough..... N.S.	23 00	50 00		
Romily.....	Simcoe, S.R..... O	8 00	50 00		
<i>a</i> Romney.....	Kent, W.R..... O	9 50	4 12		
Ronan.....	Edmonton..... Alta.	76 12	50 00	3 00	
Rondeau.....	Kent, W.R..... O	169 00	83 00		6 00
Rooney.....	Pontiac..... Q.	43 08	50 00		
Rossville.....	Kootenay..... B.C.	64 25	50 00		
Rooth Station.....	York..... N.B.	20 15	50 00		
<i>i</i> Rosos.....	Strathcona..... Alta.	16 00	20 79		
Rosa.....	Provencher..... M.	8 05	50 00		
Rosaireville.....	Northumberland..... N.B.	33 00	50 00		
Rose.....	Cumberland..... N.S.	49 70	50 00		
Rosebank.....	Gloucester..... N.B.	54 00	50 00		
Roseberg.....	Medicine Hat..... Alta.	31 00	50 00	4 00	
Roseberry.....	Queens..... P.E.I.	26 70	50 00		
Roseberry.....	Kootenay..... B.C.	156 25	92 00		6 00
Rose Bridge.....	Gaspé..... Q.	59 00	50 00		
Rosebud Creek.....	Medicine Hat..... Alta.	329 58	58 00		6 00
Roseburn.....	Inverness..... N.S.	10 00	50 00		
Rosedale.....	Inverness..... N.S.	4 25	50 00		
<i>j</i> Rosedale.....	Victoria & Haliburton..... O	103 00	45 00		4 50
Roseglen.....	Medicine Hat..... Alta.	46 50	50 00		
Rosehall.....	Prince Edward..... O	134 65	54 50		3 00
Rose Harbour.....	Comox-Atlin..... B.C.		25 00		
Rose Island.....	Hastings, W.R..... O	42 30	50 00		
<i>d</i> Rose Lake.....	Comox Atlin..... B.C.	59 51	64 50		4 25

a Closed 1-5-14. *b* Closed 1-7-14. *c* Closed 15-7-14. *d* Closed 15-9-14. *e* Summer office.
f Closed 1-5-14. *g* Including \$12 night allowance. *h* Including \$10, night allowance. *i* Opened 1-11-14.
j Closed 15-12-14. *k* Including \$13.77 arrears salary. *l* Including \$1.50 arrears rent.

APPENDIX D—Continued.

NON-ACCOUNTING Post Offices—Revenue, Salaries and Allowances—Continued.

Name of Post Office.	Electoral District.	Revenue.	Salary (based on revenue of previous year).	Forward Allow- ance.	Rent Allow- ance.
		\$ cts.	\$ cts.	\$ cts.	\$ cts.
Roselea	Edmonton	20 00	50 00		
Rosemae	Saskatoon	47 00	50 00		
Rosemead	Medicine Hat	87 00	71 00		6 00
Rosemere	Terrebonne	133 10	83 00	4 00	6 00
Rosenburg	Missisquoi	12 00	25 00		
Rosenheim	Red Deer	86 20	50 00		
Rosenort	Provencher	127 60	76 00		6 00
Rosenthal	Renfrew, S.R.	39 75	50 00		
Rose Point	Parry Sound	40 00	20 00		
Roseray	Moosejaw	73 30	50 50		3 00
Rose Vale	Kings & Albert	66 00	56 50		3 00
Rosevear	Edmonton	42 17	14 81		
Roseview	Assiniboia	38 20	50 00		
Roseville	Waterloo, S.R.	143 60	60 00		6 00
Rosewell	Battleford	152 00	50 00		
Rosewood	Provencher	125 75	65 00	6 00	6 00
Roslin	Cumberland		29 21		
Ross	Renfrew, N.R.	17 02	37 50		
Rossall	Battleford	30 60	50 00		
Rossclair	Muskoka	117 30	47 40		
Ross Creek	Victoria	64 54	50 00		
Rossduff	Moosejaw	233 25	111 00	8 00	13 00
Rosseau Falls	Muskoka	27 91	50 00		
Rossendale	Cumberland	3 00	37 50		
Rossetti	Assiniboia	10 00	50 00		
Ross Ferry	North Cape Breton and Victoria	72 10	51 00	9 14 00	6 00
Rossfield	Pictou	16 00	50 00		
Rossington	Edmonton	82 15	50 00		
Rosslyn Village	Thunder Bay and Rainy River	81 45	72 00	15 00	6 00
Ross Mount	Northumberland, W.R.O.	114 40	63 00		6 00
Rossville	York	50 00	50 00		
Rosway	Digby	135 30	68 00		6 00
Roswood	Comox Atlin	20 10	50 00		
Rostoek	Perth, N.R.	138 38	89 00		6 00
Rostrevor	Muskoka	1 00	25 00		
Rosyth	Strathcona	63 20	50 00		
Rothbury	Saltcoats	5 00	50 00		
Rothwell	Sunbury & Queens	123 50	50 00		
Routhierville	Bonaventure	45 00	50 00		
Ronen	Moosejaw	10 00	50 00		
Rouge Hill	Ontario, S.R.	25 25	50 00		
Rouge Valley	Argenteuil	16 50	50 00		
Rough Waters	Gloucester	34 50	50 00		
Round Bay	Shelburne & Queens	53 70	56 00		
Round Island	South Cape Breton	10 00	50 00		
Round Lake	Peterborough, E.R.	24 00	50 00		
Round Up	Macleod	18 00	50 00		
Rousillon	Argenteuil	84 23	9 61 00		3 00
Rousseau's Mills	Portneuf	51 60	50 00		
Route Alfred	Berthier	30 06	50 00		
Routhier	Prescott	105 83	50 00	12 00	
Routledge	Brandon	60 15	50 00		
Rowanton	Pontiac	213 51	129 00	20 00	13 00
Rowena	Victoria	37 45	50 00		
Rowington	MacKenzie	40 50	50 00		

a Opened 1-4-14. b Late Assametquaghan. c Closed 1-11-14. d Closed 1-1-15. e Summer office. f Including \$10 night allowance. g Including \$2 special forward allowance. h Opened 15-12-14. i Summer office. j Closed 1-10-14.

SESSIONAL PAPER No. 24

APPENDIX D—Continued.

NON-ACCOUNTING Post Offices—Revenue, Salaries and Allowances—Continued.

Name of Post Office.	Electoral District.	Revenue.	Salary (based on revenue of previous year).	Forward Allow- ance.	Rent Allow- ance.
		\$ cts.	\$ cts.	\$ cts.	\$ cts.
Rowland.....	Hastings, E.R.....	O 16 10	160 00		
Rowletta.....	Moosejaw.....	Sask 138 00	n 52 08		
Rowley Station.....	Red Deer.....	Alberta 217 69	67 00		6 00
Roxburgh.....	Kings & Albert.....	N.B. 12 00	50 00		
Roxton East.....	Shefford.....	P.Q. 119 00	60 00		6 00
Roxville.....	Digby.....	N.S. 27 00	50 00		
Roy.....	Comox-Atlin.....	B.C. 32 70	50 00		
Roy.....	Kent.....	N.B. 18 13	50 00		
h Royal Muskoka.....	Muskoka.....	O 241 30	121 00		13 00
a Royal Oak.....	Bruce, S.R.....	O 3 00	4 12		
Royal Road.....	York.....	N.B. 18 00	50 00		
Royal Road West.....	York.....	N.B. 3 00	50 00		
Roydale.....	Edmonton.....	Alberta 62 80	50 00	40 50	
Royston.....	Parry Sound.....	O 37 71	i 60 00	10 00	
r Royton Station.....	Comox Atlin.....	B.C. 30 50	12 50		
o Royville.....	Bagot.....	P.Q. 5 77	41 81		
Rozilee.....	Prince Albert.....	Sask 88 50	50 00		
Ruby.....	Renfrew, N.R.....	O 71 00	50 00		
Ruby Creek.....	New Westminster.....	B.C. 178 60	137 00	11 00	13 00
e Ruby Lake.....	Prince Albert.....	Sask. 11 40	25 00		3 25
Ruby Mine.....	Renfrew, S.R.....	Ont 12 00	50 00		
Ruisseau Arbour.....	Gaspé.....	P.Q. 34 56	50 00		
Ruisseau Castor.....	Gaspé.....	P.Q. 10 00	50 00		
Ruisseau à l'Eau Chaud.....	Dorchester.....	P.Q. 48 38	j 65 00		
Ruisseau à Sem.....	Rimonski.....	P.Q. 37 20	k 60 00		
f Ruisseau des Anges.....	L'Assomption.....	P.Q. 5 00	33 28		
Ruisseau des Olives.....	Gaspé.....	P.Q. 21 50	50 00		
Ruisseau Le Blanc.....	Bonaventure.....	P.Q. 166 75	87 00	4 00	6 00
Ruisseau Michel.....	Charlvoix.....	P.Q. 16 00	l 62 00		
Ruisseau Plat.....	Maskinongé.....	P.Q. 19 00	50 00		
Ruisseau St. Georges.....	Montcalm.....	P.Q. 55 00	50 00	6 66	
d Ruisseau St. Louis.....	Rouville.....	P.Q. 20 83			
Ruisseau Vacher.....	Montcalm.....	P.Q. 10 00	50 00		
Rumpellville.....	Megantic.....	P.Q. 14 00	50 00		
o Rumworth.....	Calgary.....	Alberta 23 20	41 81		
Runnydale.....	Mackenzie.....	Sask 25 00	50 00		
Runnymede.....	Bonaventure.....	P.Q. 50 00	50 00		
Rusagornis.....	Sunbury & Queens.....	N.B. 70 15	50 00	4 00	
Rusagornis Station.....	Sunbury & Queens.....	N.B. 192 97	97 00	10 00	6 00
Rushford.....	Moosejaw.....	Sask 131 30	56 00		6 00
Rush Point.....	Peterborough, E.R.....	O 26 00	50 00		
Rushon.....	Regina.....	Sask 40 00	50 00	7 66	
Rushville.....	Humboldt.....	Sask 17 00	50 00		
Ruskview.....	Dufferin.....	O 57 11	50 00	18 00	
Russborough.....	Moosejaw.....	Sask 54 73	50 00	3 33	
Russeldale.....	Perth, S.R.....	O 330 39	112 00		13 00
Russellville.....	Northumberland.....	N.B. 35 10	50 00		
Rustico.....	Queens.....	P.E.I. 127 65	63 00		6 00
Rusticoville.....	Queens.....	P.E.I. 102 00	54 50		3 00
Rusylvia.....	Victoria.....	Alberta 29 00	50 00		
Rutan.....	Humboldt.....	Sask 47 40	50 00		
Ruth.....	Souris.....	Man 30 00	50 00		
Rutherford.....	Portage la Prairie.....	Man 6 00	50 00		
Ruthilda.....	Battleford.....	Sask 301 89	50 00		
Rutledge.....	Pontiac.....	O 60 27	50 00		
Rutter.....	Nipissing.....	O 92 95	55 00	8 00	6 00

g Closed 1-5-14. c Closed 30-6-14. d Closed 1-9-14. e Opened 1-1-15. f Closed 1-12-14
 o Closed 1-2-15. h Summer Office. i Including \$10 night allowance. j Including \$15 night allowance.
 k Including \$10 night allowance, \$8. of which is for the winter season, 1914. l Including \$12. night allowance.
 m Including \$2.08 arrears of salary.

6 GEORGE V, A. 1916

APPENDIX D—Continued.

NON-ACCOUNTING Post Offices—Revenue, Salaries and Allowances—Continued.

Name of Post Office.	Electoral District.	Revenue.	Salary (based on revenue of previous year).	Forward Allow- ance.	Rent Allow- ance.
		\$ cts.	\$ cts.	\$ cts.	\$ cts.
Ryandale	Moosejaw..... Sask	91 50	50 00		
Ryantou	Dauphin..... Man	22 88	50 00		
Ryanville.....	Wright..... Q	21 00	50 00		
Ryckman's Corners.....	Wentworth..... O	86 65	64 00		6 00
Rye	Parry Sound..... O	12 50	50 00		
Ryerson	Assiniboia..... Sask	40 05	72 17		
S					
ST. ABDON	Dorchester..... Q	34 85	50 00		
St. Adalbert.....	L'Islet..... Q	104 67	50 00		
St. Adélar.....	Dauphin..... Man	29 20	50 00	8 00	
St. Adolphe.....	Provencher..... Man	166 00	55 00		6 00
St. Adrien.....	Richmond & Wolfe..... Q	283 38	108 00		13 00
St. Agapit, Station.....	Lotbinière..... Q	176 95	120 50	40 00	9 50
St. Agatha.....	Waterloo, S.R..... O	228 35	74 00		6 00
St. Agathe, East.....	Lotbinière..... Q	75 84	48 45		5 25
St. Agnès de Charlevoix.....	Charlevoix..... Q	67 31	50 00		
St. Agricole.....	Montcalm..... Q	36 30	60 00		
St. Albert.....	Russell..... O	148 43	87 00		6 00
St. Albert.....	Drum'd & Arthab..... Q	158 71	60 00		6 00
St. Alcide de Ham.....	Richmond & Wolfe..... Q	26 00	50 00		
St. Alexandre, Station.....	St. John & Iberville..... Q	62 00	62 00		
St. Alexis.....	Bonaventure..... Q	30 00	50 00		
St. Alexis Nord.....	Montcalm..... Q	16 00	45 70		
St. Alexis Station.....	Bonaventure..... Q	69 50	56 00		
St. Almo.....	Victoria..... N.B	62 40	50 00		
St. Alphonse.....	Joliette..... Q	145 00	93 00		6 00
St. Alphonse de Granby.....	Shefford..... Q	100 35	63 00		6 00
St. Amable.....	Chambly & Verchères..... Q	48 12	50 00		
St. Amand.....	Victoria..... N.B	8 00	50 00		
St. Amateur.....	Gloucester..... N.B	34 00	50 00		
St. Ambroise.....	Macdonald..... Man	74 25	50 00		
Ste. Amélie.....	Dauphin..... Man	231 20	122 50		13 00
St. Amédée.....	Labelle..... Q	54 50	50 00		
Ste. Amédée de Péribonca.....	Chicoutimi & Sague..... Q	94 15	51 50		3 00
St. Amour.....	Prescott..... O	281 05	65 00		6 00
St. André de Madawaska.....	Victoria..... N.B	139 00	58 00		6 00
St. André de Shédiac.....	Westmoreland..... N.B	30 00	50 00		
St. André, Station.....	Kamouraska..... Q	46 47	60 00	7 00	
St. Andrews.....	Selkirk..... Man	92 00	56 00	12 00	6 00
St. Andrews Channel.....	North Cape Breton..... N.S	14 00	50 00		
St. Anicet.....	Huntingdon..... Q	238 07	145 00		9 50
Ste. Anne de la Pocatière, Station.....	Kamouraska..... Q	280 00	93 00	14 00	6 00
Ste. Anne de Kent.....	Kent..... N.B	147 25	60 00	8 00	6 00
Ste. Anne de Sorel.....	Richelieu..... Q	64 01	64 50		3 00
Ste. Anne de Stukely.....	Shefford..... Q	89 00	53 00		6 00
Ste. Ann's.....	North Cape Breton and Victoria..... N.S	73 85	51 00	4 00	
Ste. Ann's.....	Queen..... P.E.I	41 75	50 00		
St. Anselme.....	Westmoreland..... N.B	20 00	50 00		
St. Anthony-Mine.....	Thunder R. & Rainy R. O	29 89	93 00		6 50
St. Antoine.....	Assiniboia..... Sask	70 50	62 00		6 00
St. Antoine de Charlevoix.....	Charlevoix..... P.Q	36 00	50 00		
St. Antoine, Est.....	Lotbinière..... P.Q	15 00	50 00		
St. Antonin.....	Timicouata..... P.Q	113 55	67 00		6 00

a Closed 1-3-15. *b* Closed 16-2-15. *c* Including \$15 night allowance. *d* Including \$10 night allowance.
e Including \$12 night allowance. *f* Including \$6 night allowance. *g* Including \$30 night allowance.
h Including \$20 night allowance and \$4 arrears forward allowance. *i* Including \$22.17 night allowance.

SESSIONAL PAPER No. 24

APPENDIX D—Continued.

NON-ACCOUNTING Post Offices—Revenue, Salaries and Allowances—Continued.

Name of Post Office.	Electoral District.	Revenue.	Salary (based on revenue of previous year).	Forward Allow- ance.	Rent Allow- ance.
		\$ cts.	\$ cts.	\$ cts.	\$ cts.
h Ste. Appoline Station	Montmagny	78 00	57 00		6 00
i St. Armand, Centre	Missisquoi	1 12	25 00		
Ste. Augustine	Northumberland	10 00	50 00		
Ste. Augustine	Huron, W. R.	81 55	61 00		6 00
St. Augustin, Saguenay	Chicoutimi & Saguenay	24 00	56 00		
Ste. Aurélie	Dorchester	106 70	68 50		6 00
Ste. Barbe	Huntingdon	73 00	50 00		
St. Barnabé, Sud	St. Hyacinthe	220 00	101 50		9 50
St. Barthélemi, Station	Berthier	107 00	55 00		6 00
St. Bazile, Station	Portneuf	347 00	172 00		19 00
Ste. Béatrix	Joliette	153 55	90 00		6 00
St. Bénédicte	Humboldt	80 00	50 00		
St. Benjamin	Dorchester	189 08	89 50		6 00
St. Benoit de Matapédia	Bonaventure	110 50	50 00		
St. Bernard	Digby	44 00	50 00		
Ste. Blainine	Rigouiski	117 70	64 00	4 00	6 00
St. Boswells	Moosejaw	243 55	139 00	5 00	13 00
St. Bruno de Kamouraska	Kamouraska	169 75	69 00		6 00
St. Bruno, Station	Chambly & Verchères	50 00	50 00		
St. Calixte Nord	Montcalm	20 00	50 00		
St. Canut, Est	Two Mountains	9 19	50 00		
St. Cassien des Caps	Charlevoix	16 75	70 00		
Ste. Catherine	Queen		12 50		
Ste. Catherine River	Shelburne & Queens	37 00	50 00		
Ste. Catherine, Station	Portneuf	112 50	65 00	5 00	
Ste. Cécile de Lévrard	Nicolet	156 63	70 00		6 00
Ste. Cécile de Milton	Shefford	113 25	56 00		6 00
St. Célestin, Station	Nicolet	80 00	50 00		
St. Charles	Kings	2 98	22 55		
St. Charles	Macdonald	125 00	60 00		3 00
St. Charles de Lévrard	Nicolet	55 60	50 00		
St. Charles de Montcalm	Montcalm	12 00	50 00		
St. Charles Parish	Moosejaw	41 50	33 28		
Ste. Christine	Bagot	145 10	60 00		6 00
j St. Chrysostôme	Prince	15 25	29 20		
St. Christophher	Durham	26 00	50 00		
S-Claude, Nord	Richmond & Wolfe	64 90	62 00		
St. Cléophas de Brandon	Joliette	71 70	62 00		
Ste. Clothilde de Châteauguay	Châteauguay	79 50	50 00		
St. Columban	N. C. Berton & Vict.	15 00	50 00		
St. Colomban	Two Mountains	50 13	60 00		
St. Côme	Joliette	125 75	103 00		6 00
Ste. Croix	York	49 50	50 00		
Ste. Croix Cove	Annapolis	51 81	50 00		
Ste. Croix, Est	Lotbinière	15 00	50 00		
St. Cuthbert, Station	Berthier	68 00	50 00		
St. Cyprien	Témiscouata	150 00	70 00		6 00
St. Cyr	Richmond & Wolfe	95 95	60 00		6 00
St. Cyriac	Chicoutimi & Sag'nay	87 25	50 00		
St. Cyrille	Kent	18 00	50 00		
St. Damase de Thetford	Mégantic	49 70	50 00		
St. Damien	Kent	36 00	50 00		
St. Damien Station	Bellechasse	13 05	16 71		
St. Daniel	Macdonald	23 10	50 00		
St. Denis	Saskatoon	45 00	50 00		
St. Désiré du Lac Noir	Mégantic	169 75	95 50		9 50

a Opened 1-8-14, b Late Du Guesslen, c Closed 30-6-14, d Closed 1-10-14, e Closed 12-9-14,
 f Closed 1-11-14, g Including \$6 night allowance, h Including \$7.50 night allowance, i In-
 cluding \$15 night allowance, j Including \$20 night allowance, k Including \$12 night allowance,
 m Including \$10 night allowance, n Opened 1-12-14.

APPENDIX D—Continued.

NON-ACCOUNTING Post Offices—Revenue, Salaries and Allowances—Continued.

Name of Post Office.	Electoral District.	Revenue.	Salary (based on revenue of previous year).		Forward Allow- ance.	Rent Allow- ance.
			\$ cts.	\$ cts.		
St. Dominique de Bagot.....	Bagot..... P.Q.	272 39	d 148 00			13 00
St. Dominique, Station.....	Soulanges..... P.Q.	96 75	50 00			
St. Dorothée.....	Laval..... P.Q.	167 18	70 00	8 00		6 00
St. Dorothée Est.....	Laval..... P.Q.	41 70	50 00			
St. Edmond de Stoneham.....	Québec..... P.Q.	4 15	50 00			
St. Edmond de Berthier.....	Berthier..... P.Q.	42 00	50 00			
St. Edouard.....	Victoria..... Alberta	24 78	50 00			
St. Edouard de Frampton.....	Dorchester..... P.Q.	48 00	50 00			
St. Edouard de Kent.....	Kent..... N.B.	50 00	50 00			
St. Eléonor's.....	Prince..... P.E.I.	200 20	110 00			13 00
St. Elizabeth.....	Provencher..... Man.	124 00	60 00			6 00
St. Elizabeth de Warwick.....	Drummond & Arthabaska					
	P.Q.	113 41	61 00			6 00
St. Eloi, Station.....	Témiscouata..... P.Q.	111 25	69 00			6 00
St. Elphège.....	Yamaska..... P.Q.	186 78	d 110 50			9 50
St. Elzéar de Ham.....	Richmond & Wolfe..... P.Q.	35 00	50 00			
St. Emilie, Junction.....	Joliette..... P.Q.	55 50	50 00			
St. Emile de Montcalm.....	Montcalm..... P.Q.	80 93	50 00			
St. Ephrem, Station.....	Beauce..... P.Q.	142 40	74 50			6 00
St. Esprit.....	Richmond..... N.S.	29 00	50 00			
St. Etienne de Beauharnois.....	Beauharnois..... P.Q.	120 85	69 00			6 00
St. Eugène de Guigues.....	Pontiac..... P.Q.	76 78	50 00			
St. Eulalie Station.....	Nicolet..... P.Q.	25 20	50 00			
St. Euphémie.....	Montmagny..... P.Q.	209 63	112 00			13 00
St. Eustache.....	Macdonald..... Man.	183 25	94 50			9 50
St. Fabien.....	Kent..... N.B.	47 20	50 00			
St. Famille de Demeules.....	Chicoutimi & Sag'nay..... P.Q.	11 30	50 00			
St. Félix.....	Russell..... O.	56 78	50 00			
St. Férol.....	Montmorency..... P.Q.	89 90	50 00	6 00		
St. Fidèle.....	Charlevoix..... P.Q.	167 09	94 00			6 00
St. Flavie.....	Rimouski..... P.Q.	145 00	82 00			6 00
St. Francis Harbour.....	Guyshorough..... N.S.	60 00	50 00			
St. François de Kent.....	Kent..... N.B.	62 99	50 00			
St. François de Levrard.....	Nicolet..... P.Q.	49 79	50 00			
St. François d'Assise.....	Bonaventure..... P.Q.	54 25	50 00			
St. François de Sales Station.....	Laval..... P.Q.	164 10	87 00	4 00		9 50
St. François d'Orléans.....	Montmorency..... P.Q.	87 10	e 62 00	6 00		
St. Françoise.....	Témiscouata..... P.Q.	79 50	50 00	3 33		6 00
a St. François Station.....	Montmagny..... P.Q.	31 00	37 50			
St. François Xavier.....	Macdonald..... Man.	182 75	76 00			6 00
St. François Xavier de Viger.....	Témiscouata..... P.Q.	21 56	50 00			
St. Gabriel de Kent.....	Kent..... N.B.	42 80	50 00			
f St. Gédéon, Est.....	Beauce..... P.Q.	41 30	40 24			
St. Gédéon, Station.....	Chicout. & Saguenay..... P.Q.	217 00	i 104 00			6 00
St. George.....	Selkirk..... Man.	83 95	50 00			
g St. Georges de Bagot.....	Bagot..... P.Q.	11 68	35 32			
St. Georges de Malbay.....	Gaspé..... P.Q.	113 80	j 70 00	5 00		
St. Georges.....	Kings..... P.E.I.	70 50	50 00			
St. George's Channel.....	Richmond..... N.S.	45 70	i 60 00			
St. Gérard d'Yamaska.....	Yamaska..... P.Q.	147 55	74 00			6 00
St. Germaine Station.....	Dorchester..... P.Q.	359 30	k 127 00			13 00
St. Gilbert.....	Portneuf..... P.Q.	100 85	50 00			
St. Gilbert.....	Prince..... P.E.I.	26 60	50 00			
St. Grégoire.....	Kent..... N.B.	50 00	50 00			
m St. Hector de Bagot.....	Bagot..... P.Q.	11 01	47 76			
St. Hélène de Chester.....	Drum. & Arthabaska..... P.Q.	78 31	50 00	3 33		
h St. Hélène de la Croix.....	Bonaventure..... P.Q.	10 00	8 19			

a Opened 1-7-14. b Late Mercier. d Including \$15 night allowance. e Including \$12 night allowance. f Opened 10-6-14. g Closed 15-12-14. h Opened 1-2-15. i Including \$10 night allowance. j Including \$20 night allowance. k Including \$25 night allowance. m Closed 15-3-15.

SESSIONAL PAPER No. 24

APPENDIX D—Continued.

NON-ACCOUNTING Post Offices—Revenue, Salaries and Allowances—Continued.

Name of Post Office.	Electoral District.	Revenue.	Salary (based on revenue of previous year).	Forward Allow- ance.	Rent Allow- ance.
		\$ cts.	\$ cts.	\$ cts.	\$ cts.
St. Helens	Huron, W.R.	O 188 00	100 00		13 00
St. Hélier	Gaspé	P.Q. 26 00	g 62 00		
St. Hermas Station	Two Mountains	P.Q. 89 60	57 36		5 83
St. Hilaire	Victoria	N.B. 37 27	50 00		
St. Hilaire de Dorset	Benuec	P.Q. 37 30	50 00		
St. Hilaire du Lac Saint Jean	Chicout. & Saguenay	P.Q. 86 00	e 06 25		
St. Hilarion du Lac	Charlevoix	P.Q. 21 50	50 00		
St. Hippolyte	Battleford	Sask. 109 25	92 00		6 00
St. Hippolyte de Kilkenny	Terrebonne	P.Q. 190 50	99 60		9 50
St. Hubert Station	Ch'bly & Verchères	P.Q. 57 50	50 00		
St. Ignace	Kent	N.B. 104 00	50 00	4 00	
St. Ignace de Loyola	Berthier	P.Q. 76 21	50 00	4 00	
St. Ignace de Québec	Québec	P.Q. 10 00	50 00		
St. Ignace du Lac	Maskinonge	P.Q. 85 63	50 00		
St. Irénée les Bains	Charlevoix	P.Q. 216 00	f 126 00	4 14 00	9 50
St. Isidore	Gloucester	N.B. 131 23	67 00	5 00	6 00
St. Isidore d'Auckland	Compton	P.Q. 279 83	135 00		13 00
St. Isidore de Bellevue	Prince Albert	Sask. 75 00	50 00	4 00	
St. Isidore de Gaspé	Gaspé	P.Q. 22 70	50 00		
St. Isidore, Junction	Laprairie & Napierv.	P.Q. 56 50	50 00		
St. Jacques Nord	Montcalm	P.Q. 71 00	g 62 00		
St. James	Macdonald	Man. i	i		
St. Jean Baptiste	Kent	N.B. 160 30	61 00		6 00
St. Jean Port Joli Station	L'Islet	P.Q. 112 50	56 00	4 00	6 00
St. Jérôme, Junction	Terrebonne	P.Q. 78 00	50 00		
St. Joachim de Berthier	Berthier	P.Q. 61 00	50 00		
St. Joachim de Conrval	Yamaska	P.Q. 80 53	51 50		3 00
St. Joachim de Shefford	Shefford	P.Q. 165 33	113 00		13 00
St. John's West	Welland	O 28 37	c 41 28		
St. Joseph	Antigonishe	N.S. 30 00	50 00		
St. Joseph	Provencher	Man. 63 25	50 00		
St. Joseph de Kent	Kent	N.B. 27 00	50 00		
St. Joseph de Le page	Rimouski	P.Q. 72 00	50 00		
St. Joseph de Melmac	Champlain	P.Q. 61 02	i 65 00		
St. Joseph de Moine	Inverness	N.S. 168 40	51 00		6 00
St. Joseph de Nicolet	Nicolet	P.Q. 20 09	50 00		
St. Julien	Humboldt	Sask. 20 00	50 00		
St. Julienne, Station	Montcalm	P.Q. 19 05	g 62 00		
St. Julie, Station	Mégantic	P.Q. 229 00	n 139 00		13 00
St. Kilda	Medicine Hat	Alberta 83 50	50 00	18 00	
St. Labre	Provencher	Man. 25 15	50 00		
St. Laurent-Grandin	Prince Albert	Sask. 12 00	50 00		
St. Lawrence	Frontenac	O 22 48	37 50		
St. Lazare	Kent	N.B. 24 00	50 00		
St. Lazare de Vaudreuil	Vaudreuil	P.Q. 170 70	113 00		13 00
St. Lazare, Station	Vaudreuil	P.Q. 67 00	50 00		
St. Léandre	Rimouski	P.Q. 75 65	62 00		6 00
St. Léandre, Station	Rimouski	P.Q. 41 35	50 00		
St. Léon	Macdonald	Man. 181 95	91 00		6 00
St. Leolin	Gloucester	N.B. 76 19	50 00		
St. Léon, Hot-Springs	Kootenay	B.C. 30 00	50 00		
St. Léonard de Chicoutimi	Chicoutimi & Saguenay	P.Q. 56 00	50 00		
St. Léonard de Port Maurice	Laval	P.Q. 62 00	50 00	4 00	
St. Liguori	Montcalm	P.Q. 159 66	g 118 00		13 00

a Closed 21-3-15. b Closed 1-12-14. c Including \$8 night allowance. e Including \$16.25 night allowance, \$1.25 of which is arrears. f Including \$6 night allowance for summer season 1914. g Including \$12 night allowance. h For summer season, 1914. i For Revenue, etc. see Appendix C under Winnipeg Sub-offices. j Late Friars Head Chapel. k Closed 1-1-15. l Including \$15 night allowance. m Including \$25. night allowance. n Summer office.

APPENDIX D—Continued.

NON-ACCOUNTING Post Offices—Revenue, Salaries and Allowances—Continued.

Name of Post Office.	Electoral District.	Revenue.	Salary (based on revenue of previous year).	Forward Allow- ance.	Rent Allow- ance.
		\$ cts.	\$ cts.	\$ cts.	\$ cts.
St. Lina	Victoria Alberta	119 95	50 00	4 00	
St. Lionel	Dauphin Man	8 00	8 19		
St. Louis de Bagot	Chicoutimi & Saguenay Q	13 00	50 00		
St. Louis de Bonsecours	Richelieu P.Q	179 00	g 111 00		6 00
St. Louis de Champlain	Champlain P.Q	101 25	53 00		6 00
St. Louis de Courville	Québec P.Q	256 30	165 00		19 00
St. Louis-Nazaire	Chicoutimi & Saguenay Q	91 07	50 00		
St. Louis, Station	Beauharnois P.Q	113 55	75 00		6 00
St. Luc	Kent N.B	12 00	50 00		
St. Luc	St. Johns & Iberville P.Q	56 00	50 00		
St. Luc de Matane	Rimouski P.Q	127 00	57 00		6 00
St. Luc	Rimouski P.Q	123 40	h 65 00		6 00
St. Luke	Qu'Appelle Sask	19 50	50 00		
St. Lucien	Drummond & Art'basque Q	188 00	107 00		13 00
Ste. Lucie de Beau regard	Montmagny P.Q	28 60	50 00		
St. Majorie	Drummond & Art'basque Q	141 04	72 00		6 00
St. Malo	Provencher Man	129 95	98 00		9 50
St. Marcel de L'Islet	L'Islet P.Q	177 70	78 00		6 00
St. Marcel de Richelieu	Richelieu P.Q	99 29	f 74 00		6 00
St. Marcellin	Rimouski P.Q	14 25	50 00		
St. Margarets	Kings P.E.I	10 57	20 83		
Ste. Marguerite Bay Mill	Chicoutimi & Saguenay Q	148 50	64 00		6 00
Ste. Marguerite, Station	Ferreboune P.Q	95 50	50 00		
Ste. Marie de Blandford	Nicolet P.Q	142 25	67 00		6 00
Ste. Marie de Charlevoix	Charlevoix P.Q	13 00	50 00		
St. Margaret, Village	North Cape Breton and Victoria N.S	41 00	41 56		
Ste. Marie Salomé	Montealm P.Q	153 30	68 00		6 00
St. Marks	Macdonald Man	83 79	50 00		
St. Martins, Station	Dauphin Man	287 37	i 109 95	2 66	6 00
St. Marys of Ely	Shedford P.Q	59 50	50 00		
St. Marys River	Guysborough N.S	22 00	h 60 00		
St. Marys Road	Kings P.E.I	195 65	50 00	11 38	
St. Marys Road East	Kings P.E.I	10 62	23 48		
St. Mathias	Rouville P.Q	234 36	93 00	0 66	6 00
St. Mathieu	Rimouski P.Q	184 75	100 00	4 60	9 50
St. Maure	Restigouche N.B	15 00	50 00		
St. Maurice	Kent N.B	25 60	50 00		
St. Maxime	Leauce Q	142 59	77 00		6 00
St. Michel de Napierville	Laprairie & Nap'ville Q	201 40	j 116 00	20 00	6 00
St. Michel de Rougemont	Rouville Q	228 98	j 135 00		13 00
St. Michel de Wentworth	Argenteuil Q	24 00	50 00		
St. Michel, Station	Laprairie & Nap'ville Q	59 50	50 00		
Ste. Modeste	Tomiscounts Q	161 29	g 74 00		6 00
St. Moise	Rimouski Q	205 81	86 00		6 00
St. Nazaire de Buckland	Dorchester Q	65 80	g 62 00		
St. Nérée	Bell-chasse Q	185 73	g 96 50		6 00
St. Nicholas, Est.	Lévis Q	37 52	50 00		
St. Nicholas, Sud	Lévis Q	11 00	50 00		
St. Norbert	Kent N.B	15 00	50 00		
St. Norbert, Station	Berthier Q	6 00	50 00		
St. Ola	Hastings, E.R. Q	177 33	75 00		6 00
St. Oudéme	Kamouraska Q	169 75	70 00		6 00
St. Onge	Russell Q	276 43	143 00	28 00	13 00
St. Owens	Selkirk Man	94 16	60 50		6 00
St. Ours Locks	Richelieu Q	197 80	50 00		

a Re-opened 1-6-14. b Closed 1-9-14. c Opened 1-2-15. d Closed 2-11-14. e Lake St.

Marjorine. f Including \$15 night allowance. g Including \$12 night allowance. h Including

\$10 night allowance. i Including \$36.95 night allowance. j Including \$20 night allowance.

SESSIONAL PAPER No. 24

APPENDIX D—Continued.

NON-ACCOUNTING Post Offices—Revenue, Salaries and Allowances—Continued.

Name of Post Office.	Electoral District.	Revenue.	Salary (based on revenue of previous year).	Forward Allow- ance.	Rent Allow- ance.
		\$ cts.	\$ cts.	\$ cts.	\$ cts.
St. Ovide	Nicolet	43 70	50 00		
St. Pacôme, Station	Kamouraska	95 00	50 00		
St. Paschal Baylon	Russell	219 75	90 00		6 00
St. Patrick	Témiscouata	144 00	g 88 00		6 00
St. Patrick's Channel	North Cape Breton and Victoria	10 00	h 62 00	4 00	
St. Paul de la Croix	Témiscouata	172 52	63 00		6 00
St. Paul d'Industrie	Joliette	85 50	i 75 00		
St. Paul, Est	Montmagny	59 50	50 00		
St. Paul's	Pietou	33 85	41 81		
St. Paul's Island	North Cape Breton and Victoria	24 70	34 00		
St. Paul, Station	Perth, S. R.	240 65	107 00	38 00	13 00
Stc. Pétronille	Montmorency	203 50	100 50		9 50
Stc. Perpétue, Station	Nicolet	104 95	50 00		
St. Philippe de Chester	Drummond and Artha- baska	57 25	50 00		
St. Philips	Mackenzie	19 60	50 00		
Stc. Philomène, Station	Châteauguay	3 00	7 00		
St. Pie	Provencher	10 00	50 00		
St. Pie de Guire	Yamaska	142 05	85 00		6 00
St. Pierre	Kent	45 75	50 00		
St. Pierre de Sorel	Richelieu	5 00	33 28		
St. Pierre de Wakefield	Wright	73 80	50 00		
St. Pierre d'Orléans	Montmorency	84 55	50 00		
St. Polycarpe, Junction	Soulanges	114 25	58 00		6 00
St. Raphael	Prince	5 73	19 70		
St. Raphael, West	Gungahry	306 88	132 00		13 00
St. Raymond	Provencher	25 00	50 00		
St. Régmond	Gloucester	14 00	25 00		
St. Rôdempteur	Vaudreuil	81 60	h 62 00		
St. Régis	Huntingdon	65 10	50 00		
St. Robert	Richelieu	187 00	j 122 00		13 00
Stc. Rose	Inverness	33 00	50 00		
Stc. Rose de Watford	Dorchester	204 62	l 144 00	12 00	13 00
Stc. Rosette	Gloucester	15 00	50 00		
Stc. Rufine	Beauce	8 10	50 00		
Stc. Sabine	St. John & Iberville	82 24	50 00		
Stc. Sabine de Bellechasse	Bellechasse	136 40	m 104 00		6 00
St. Samuel de Horton	Nicolet	123 42	n 85 00		6 00
St. Samuel, Station	Compton	80 17	70 00		6 00
St. Sébastien, Station	Beauce	69 75	h 62 00		
St. Séverin	Three R. & St. Maurice	124 81	91 00	4 00	6 00
St. Séverin Nord	Three R. & St. Maurice	20 22	50 00		
St. Séverin de Beauvillage	Beauce	154 80	85 00	6 00	6 00
St. Siméon	Charlevoix	206 40	t 113 00	3 00	6 00
St. Simon	Gloucester	25 00	50 00		
Stc. Sophie de Lacorne	Terrebonne	194 85	u 115 00		13 00
St. Sosime	Kent	14 50	50 00		
St. Sulpice	L'Assomption	101 50	50 00		
St. Sylvestre, West	Lotbinière	44 38	41 52	4 98	
St. Térésa	Kings	58 95	50 00	3 00	
St. Térésa West	Kings	12 00	50 00		
St. Théodore d'Acron	Bagot	220 58	133 00	2 00	13 00
Stc. Théodosis	Chambly & Verchères	132 51	90 00		6 00

a Opened 1-10-14. b Closed 21-5-14. c Closed 22-8-14. d Closed 1-12-14. e Closed 1-2-15. f Summer office. g Including \$20 special allowance. h Including \$12 night allowance. i Including \$25 night allowance. j Including \$15 night allowance. k Closed 29-1-15. l Including \$20 night allowance. m Including \$30 night allowance. n Including \$15 night allowance.

APPENDIX D—Continued.

NON-ACCOUNTING Post Offices—Revenue, Salaries and Allowances—Continued.

Name of Post Office.	Electoral District.	Revenue.	Salary	Forward Allowance.	Rent Allowance.
			(based on revenue of previous year.)		
		\$ cts.	\$ cts.	\$ cts.	\$ cts.
St. Théodule	Kent	10 25	50 00		
St. Théophile	Beauce	206 00	103 00		13 00
St. Thomas	Carleton	20 00	50 00		
St. Thomas d'Alfred	Prescott	46 50	50 00		
St. Thomas d'Aquin	St-Hyacinthe	85 50	60 00	4 00	3 00
St. Thomas de Caxton	Three R. & St. Maurice	33 00	50 00		
St. Thomas de Joliette	Joliette	202 00	128 00		13 00
St. Thomas de Kent	Kent	33 70	50 00		
St. Timothée Station	Beaubarnois	64 50	56 00		
St. Thomas de Soulanges	Soulanges	37 20	50 00		
St. Thuriibe	Portneuf	147 40	71 00		6 00
St. Timothy	Prince	9 98	20 83		
St. Valère de Bulstrode	Drummond & Arthabaska	107 75	55 00		6 00
St. Valérien de Rimouski	Rimouski	156 30	79 00		6 00
St. Victor Station	Beauce	108 80	68 50		6 00
St. Vital	Provencher	106 00	71 00		6 00
St. Yves	Maskinongé	2 85	45 83		
St. Yvon	Gaspé	71 75	62 00		
St. Zenon	Berthier	257 00	112 00	8 00	13 00
Sable River	Shelburne & Queen	109 20	67 00	14 00	6 00
Sable River, West	Shelburne & Queen	269 70	143 00		13 00
Sacré Cœur de Marie	Mégantic	99 32	70 00		6 00
Sacré Heart	Victoria	92 06	50 00	18 00	
Saddle Lake	Victoria	99 00	53 00		3 00
Sadown	Victoria & Haliburton	47 50	50 00		
Sage Creek	Medicine Hat	24 70	50 00		
Sahanattien	Muskoka	34 00	50 00		
St. Saintfield	Ontario, S.R.	0 00	16 58		1 00
Saint Front	Humboldt	40 20	50 00		
Saint Olivier	Kent	22 00	50 00		
Saints Anges	Beauce	148 21	84 00		6 00
St. Saintsbury	Middlesex, N.R.	3 00	8 37		
Salaberry	W'gantic	18 00	50 00		
Salem	Wellington, S.R.	311 92	162 00		19 00
Salem	Kings & Albert	18 00	50 00		
Salem	Cumberland	6 47	25 00	2 00	
Salem	Yarmouth	179 25	94 00		6 00
Salem Road	South Cape Breton	27 63	50 00		
Salford	Oxford, S.R.	207 90	89 00		6 00
Salina	Kings & Albert	12 00	50 00		
Saline Creek	Humboldt	15 10	50 00		
Salines	Parry Sound	245 40	125 00		16 00
Salfeld	Charlotte	52 50	50 00		
Salmon Bay	Chicout. & Saguenay	25 50	62 00		
Salmondale	Sunbury & Queens	50 00	50 00		
Salmon Harbour	Sunbury & Queens	23 00	50 00		
Salmonhurst	Victoria	154 15	78 00	10 00	6 00
Salmon River	St. John	137 00	66 00		6 00
Salmon River	South Cape Breton	21 00	50 00	8 00	
Salmon River Bridge	Halifax	31 00	50 00		
Salmon River Road	South Cape Breton	9 70	50 00		
Salmon River Lake	Guyborough	13 00	50 00		
Saltburn	Moosejaw	72 28	50 00		
St. Saltford	Huron, W.R.	66 66	59 00		5 48
Saltans	Strathcona	47 50	50 00		
Saltel	Provencher	21 75	50 00		
Salter	Battleford	54 50	50 00		

^a Closed 1-6-14. ^b Closed 1-9-14. ^c Closed 1-3-15. ^f Closed 1-10-14. ^A Including \$15 arrears of salary and \$3 arrears of rent. [†] Including \$12 night allowance.

SESSIONAL PAPER No. 24

APPENDIX D—Continued.

NON-ACCOUNTING Post Offices—Revenue, Salaries and Allowances—Continued.

Name of Post Office.	Electoral District.	Revenue.	Salary (based on revenue of previous year).	Forward Allow- ance.	Rent Allow- ance.
		\$ cts.	\$ cts.	\$ cts.	\$ cts.
Salt Springs	Kings & Albert. N. B.	58 50	50 00		
Salt Springs	Pictou N. S.	152 50	76 00	14 00	6 00
Salt Springs	Antigonishe N. S.	19 00	50 00	12 00	
Salt Springs Station	Cumberland. N. S.	55 60	50 00		
Salvail	St. Hyacinthe. P. Q.	31 50	50 00		
Sambro	Halifax N. S.	246 00	107 00		13 00
Samburg	Prince Albert. Sask.	35 00	50 00		
Sampsonston	Calgary Alberta	120 18	55 00		3 00
Samsonville	Richmond N. S.	25 50	50 00		
Sanborn	Richmond & Wolfe. P. Q.	37 00	62 00		
Sand Banks	Prince Edward. O.	62 53	50 00		
Sand Bay	Leeds O.	45 00	50 00		
Sand-Beach	Yarmouth. N. S.	10 00	50 00		
Sandfield	Algoma, E. R. O.	118 75	50 00		
Sandford	Ontario, N. R. O.	197 55	96 00		6 00
Sandford	Yarmouth. N. S.	65 40	50 00		
Sandford Dene	Moosejaw Sask.	163 04	102 00	18 00	13 00
Sandhill	Peel O.	116 52	61 00		6 00
Sand Hill	Compton P. Q.	28 00	50 00		
a Sandhurst	Lennox & Addington O.	4 62	4 36		50
Sandilands	Provencher Man.	78 82	50 00		
Sand Lake	Parry Sound O.	70 63	50 00		
Sandown	Prescott O.	86 72	50 00		
Sand Point	Guysborough N. S.	66 10	50 00		
Sand Point Road	St. John N. B.	5 50	50 00		
Sandridge	Selkirk M.	35 50	50 00		
Sandringham	Stormont O.	94 50	53 50		3 00
Sand River	Cumberland N. S.	92 82	62 00		
Sandstone	Macleod Alta.	105 85	61 00		6 00
e Sandusk	Haldimand O.	24 73	16 25		1 50
Sandville	Colchester N. S.	42 20	50 00		
Sandwith	Battleford Sask.	70 00	50 00	4 00	
Sandy Beach Centre	Gaspe Q.	172 05	125 00		6 00
h Sandy Creek	Pontiac Q.	19 00	43 75		
i Sandy Point	Victoria & Haliburton O.	105 00	53 00		6 00
Sangster	Frontenac O.	38 80	50 00		
San Josef Bay	Comox-Atlin B. C.	84 20	50 00		
Sannes	Thunder B. & R. River O.	11 00	50 00		
j Sans Souci	Parry Sound O.	148 20	74 00		6 00
Saraguayville	Jacques Cartier Q.	59 70	50 00		
Sarcee Butte	Red Deer Alta.	85 65	50 00		
g Sarepta	Hurca, S. R. O.		8 70		1 00
Sargent	Northumberland N. B.	17 00	50 00		
Sartigan	Beauce Q.	39 50	50 00		
Sarto	Provencher M.	28 00	50 00		
Sarty's	Lunenburg N. S.	31 00	50 00		
Saskalta	Red Deer Alta.	30 55	50 00		
Saskatchewan Landing	Moosejaw Sask.	233 75	141 00	20 00	13 00
Saturns	Nanaimo B. C.	118 72	67 00		6 00
Sauble Falls	Bruce, N. R. O.	99 70	50 00		
Sauhierville Station	Digby N. S.	85 75	58 00		6 00
Sault à la Puce	Montmorency Q.	59 80	50 00		
Sault au Mouton	Chic. & Saguenay Q.	216 62	77 00		6 00
Sault St. Lin.	L'Assomption Q.	108 49	50 00		
d Savage's Mills	Shefford Q.	25 37	40 28		
Savanne	Thunder B. & R. River O.	295 00	159 00	120 00	19 00

a Closed 1-5-14. b Including \$10 night allowance. c Including \$12 night allowance. d Closed 30-1-15. e Closed 1-7-14. f Summer office. g Closed 1-6-14. h Closed from 10-10 to 24-11-14. i Including \$25 night allowance. j Special forward allowance.

APPENDIX D—Continued.

NON-ACCOUNTING Post Offices—Revenue, Salaries and Allowances—Continued.

Name of Post Office.	Electoral District.	Revenue.	Salary	Forward Allowance.	Rent Allowance.
			(based on revenue of previous year).		
		\$ cts.	\$ cts.	\$ cts.	\$ cts.
j Savoy Island.....	Comox Atlin..... B.C.	93 00	39 30		
Savoie.....	Mégantic..... Q	10 00	50 00		
Savoy.....	Northumberland..... N.B.	57 50	50 00		
Savoy Landing.....	Gloucester..... N.B.	35 25	50 00		
Sawdy.....	Edmonton..... Alta	32 00	50 00		
Sawyer.....	Moose Jaw..... Sask	k 10 00			
Saxby.....	Humboldt..... Sask	26 00	50 00		
Sawridge.....	Edmonton..... Alta	382 96	87 00	8 00	6 00
Sayward.....	Comox Atlin..... B.C.	163 75	57 00		6 00
Seadouc.....	Westmoreland..... N.B.	40 00	50 00		
Scandia.....	Battleford..... Sask	69 00	50 00		
Scantebury.....	Selkirk..... M	7 00	50 00		
Scarf.....	Nanaimo..... B.C.	64 65	50 00		
Scarsdale.....	Lunenburg..... N.S.	43 95	50 00		
Scarth.....	Brandon..... M	103 95	54 00		3 00
Scatarie Island.....	South Cape Breton..... N.S.	40 50	50 00		
Schooner Passage.....	Comox Atlin..... B.C.	47 50	30 00		
Schmidt.....	Moosejaw..... Sask	163 00	98 00		6 00
Schuler.....	Medicine Hat..... Alta	195 95	83 00		6 00
Schulz.....	Moosejaw..... Sask	60 53	74 50	79 33	6 00
Schutt.....	Renfrew, S.R..... O	75 03	50 00		
Schwartz.....	Pontiac..... P.Q.	45 55	50 00		
Schyan.....	Pontiac..... P.Q.	355 35	226 00	28 00	25 00
Science Hill.....	Perth, S.R..... O	113 80	51 00		6 00
Sclater.....	Dauphin..... Man	123 25	79 00		6 00
a Scobie West	Thunder Bay and Rainy River..... Ont	29 00	29 16		
Scollard.....	Red Deer..... Alberta	227 74	129 00		13 00
Scotch Bay.....	Dauphin..... Man	58 75	50 00		
Scotch Hill.....	Inverness..... N.S.	7 00	60 00		
Scotch Hill-East.....	Pictou..... N.S.	22 50	50 00		
Scotch Lake.....	York..... N.B.	42 50	50 00		
Scotch Lake.....	North Cape Breton & Victoria..... N.S.	27 20	50 00		
Scotch Ridge.....	Charlotte..... N.B.	37 10	50 00		
Scotch Road.....	Argenteuil..... P.Q.	20 00	50 00		
Scotch Settlement.....	Westmoreland..... N.B.	44 00	50 00	8 00	
Scotfield.....	Medicine Hat..... Alberta	77 78	50 00		
b Scotsguard.....	Moose Jaw..... Sask	415 41	37 50		
Scotia.....	Parry Sound..... O	234 00	106 00		13 00
Scotland Farm.....	Dauphin..... Man	31 50	50 00		
c Scott Brook.....	Charlotte..... N.B.		29 20		
Scott Mills.....	York..... N.B.	52 30	50 00		
Scott Road.....	Westmoreland..... N.B.	15 60	50 00		
Scott's Bay.....	King..... N.S.	186 35	92 00		6 00
Scott's Bay-Road.....	King..... N.S.	39 00	50 00		
Scott Siding.....	York..... N.B.	53 50	50 00		
Scottsdale.....	Strathcona..... Alberta	6 00	50 00		
Scout Lake.....	Moosejaw..... Sask	40 91	50 00		
Scribner.....	King & Albert..... N.B.	27 00	50 00		
Scrip.....	Humboldt..... Sask	70 30	50 00		
Scroggie Creek.....	Yukon.....	24 70	50 00		
Scudder.....	Essex, S.R..... O	262 75	141 00		13 00
Scogog.....	Ontario, S.R..... O	74 00	64 50		6 00
Seabright.....	Halifax..... N.S.	128 13	76 00		6 00
Seabrook.....	Digby..... N.S.	13 00	50 00		
Sea Cow Pond.....	Prince..... P.E.I.	11 00	50 00		

a Opened 1-9-14.

b Opened 1-7-14.

c Closed 1-11-14.

d Including \$15 night allowance.

f Including \$10 night allowance.

g Including \$16 night allowance.

i Including \$1.33 arrears of

forward allowance.

j Regular office 1-2-15.

k Credit for new office not yet in operation.

SESSIONAL PAPER No. 24

APPENDIX D—Continued.

NON-ACCOUNTING Post Offices—Revenue, Salaries and Allowances—Continued.

Name of Post Office.	Electoral District	Revenue.	Salary (based on revenue of previous year).		Forward Allow- ance.	Rent Allow- ance.
			\$ cts.	\$ cts.		
Sea Dog Cove.	Kings & Albert. N.B.	13 60	50 00			
Seafon.	Pictou N.S.	37 00	e 60 00			
Seafon East	Pictou N.S.	26 95	50 00			
Seaforth.	Halifax N.S.	116 20	50 00			
Sea Gull.	Algoma, W.R. O	26 20	50 00			
Seal.	Medicine Hat. Alberta	33 15	50 00			
Seal Cove.	Charlotte. N.B.	396 85	b 202 00	5 00	19 00	
Seal Cove.	Gaspé. P.Q.	53 50	170 00			
Seal Harbour.	Guysborough. N.S.	56 45	50 00			
Seal Island.	Shelburne & Queens. N.S.	52 20	50 00			
Seamo.	Dauphin. Man.	40 90	50 00	8 00		
Sea Side.	Restigouche. N.B.	56 00	50 00			
Seaview.	Richmond. N.S.	31 90	50 00			
Sea View.	Queens. P.E.I.	186 48	86 00			6 00
Sebright.	Ontario, N.R. O	252 53	130 00	14 00	13 00	
Sechart.	Comox-Atlin. B.C.	93 25	f 68 00			6 00
Second Falls.	Charlotte. N.B.	110 00	70 00	4 00	6 00	
Second Peninsula.	Lunenburg. N.S.	9 00	50 00			
Secretan.	Moosejaw. Sask.	141 00	60 00			6 00
Sodalia.	Red Deer. Alberta	170 50	55 00			3 00
Soebe.	Calgary. Alberta	134 20	66 00			6 00
Soeburn.	Marquette. Man.	28 50	50 00			
Soech.	Marquette. Man.	11 00	50 00			
Soely.	Muskoka. O	49 70	50 00			
Sofferensville.	Lunenburg. N.S.	42 20	e 60 00			
Selkirk Road.	Queens. P.E.I.	18 00	50 00			
Sellars.	Thunder B. et Rainy R. O	76 00	50 00			
Sellarville.	Bonaventure. P.Q.	60 00	50 00			
Sellwood, Junction.	Nipissing. O	250 50	68 00			6 00
Selmah.	Hants. N.S.	162 46	90 00			6 00
Selwood.	Restigouche. N.B.	48 00	50 00			
Selwyn.	Peterborough, W.R. O	81 00	50 00	5 76		
Semiwagan Ridge.	Northumberland. N.B.	42 00	50 00			
d Senecal.	Prescott. O	32 08	43 61			
Senkiw.	Provencher. Man.	23 30	50 00			
Senneville.	Jacques-Cartier. P.Q.	175 50	64 00			6 00
Serath.	Humboldt. Sask.	11 00	50 00			
Sesikimika Lake.	Nipissing. O	274 95	113 00			13 00
Seven Lakes.	Yale Cariboo. B.C.	41 10	50 00			
Seven Mile Ridge.	Restigouche. N.B.	9 00	50 00			
Sevigny.	Dorchester. P.Q.	20 00	50 00			
e Seville.	Elgin, E.R. O	11 18	21 06			
Sevogle.	Northumberland. N.B.	28 00	50 00			
a Sewell Brook.	Gloucester. N.B.	18 30	29 16			
Sewellville.	Gloucester. N.B.	47 09	50 00			
Sexanith.	Edmonton. Alberta	53 00	50 00			
Seymour.	Edmonton. Alberta	86 90	50 00	28 00		
b Shackleton.	Moose Jaw. Sask.	253 00	97 00	2 00	6 00	
Shad Bay.	Halifax. N.S.	29 20	60 00			
Shadeland.	Lisgar. Man.	17 50	50 00			
Shady Grove.	Humboldt. Sask.	19 25	50 00			
Shaftesbury.	Edmonton. Alberta	80 40	50 00			
Shalka.	Victoria. Alberta	12 00	50 00			
Shamrock.	Renfrew, S.R. O	74 82	57 00	8 00	6 00	
Shamrock Valley.	Victoria. Alberta	18 75	50 00			
Shanawan.	Macdonald. Man.	135 50	77 00			6 00
Shand.	Assa. Sask.	157 75	72 00			6 00

a Opened 1-9-14. b Late Maude. c Closed 1-9-14. d Closed 1-2-15. e Including \$10 night allowance. f Including \$12 night allowance. g Including \$20 night allowance. h Including \$30 night allowance.

APPENDIX D—Continued.

NON-ACCOUNTING Post Offices—Revenue, Salaries and Allowances—Continued.

Name of Post Office.	Electoral District.	Revenue.	Salary	Forward	Rent
			(based on revenue of previous year.)	Allowance.	Allowance.
		\$ cts.	\$ cts.	\$ cts.	\$ cts.
Shandleigh	Medicine Hat, Alberta	36 78	50 00		
Shanick	Hastings, W.R., O	35 84	50 00		
Shanklin	St. John, N. B.	21 15	50 00		
Shannon	Portneuf, P.Q.	10 00	50 00		
Shannon	Sunbury & Queens, N.B.	143 58	59 00		6 00
Shannonvale	Restigouche, N.B.	27 00	50 00		
Sharp	Kings & Albert, N.B.	21 00	50 00		
Sharp Corners	Lennox & Addington, O	30 00	50 00		
Shawanaga	Parry Sound, O	94 10	50 00		
Shaw Brook	Westmoreland, N. B.	13 00	50 00		
Shearwater	Edmonton, Alberta	30 00	23 16		
Sheatown	Brockville, O	22 00	50 00		
Sheba	Sunbury & Queens, N.B.	59 75	50 00		
Shebeshekong	Parry Sound, O	59 84	50 00		
Shediac Bridge	Westmoreland, N. B.	182 32	67 00	6 00	6 00
Shediac Island	Westmoreland, N.B.	49 63	50 00		
Shediac Road	Westmoreland, N.B.	41 00	50 00		
Sheerness	Medicine Hat, Alta	172 85	89 00		6 00
Sheerway	Pontiac, P.Q.	24 40	50 00		
Sheet Harbour Road	Halifax, N.S.	34 70	50 00		
Sheet Harbour Passage	Halifax, N.S.	07 00	50 00		
Sheffield	Wentworth, O	306 03	116 00		13 00
Sheffield Mills Station	Kings, N.S.	220 60	140 00		13 00
Sheffield Mills	Kings, N.S.	208 35	95 00		6 00
Sheffington	Shefford, P.Q.	26 50	50 00		
Shefford Mountain	Shefford, P.Q.	12 00	22 26		
Shefford Vale	Shefford, P.Q.	6 00	31 38		
Sheila	Gloucester, N.B.	219 50	112 00	4 00	13 00
Sheldon	Simcoe, S.R., O	64 50	52 00		6 00
Sheldrake	Chicout, & Saguenay, P.Q.	29 90	62 00		
Shell Lake	Prince Albert, Sask	40 00	50 00	4 00	
Shimley Est.	Beauce, P.Q.	48 00	62 00		
Shenston	Thunder Bay and Rainy River, O	31 50	50 00		
Shanstone	Kings & Albert, N.B.	42 38	50 00		
Shepenge	Victoria, Alta		50 00		
Shepody Road	Kings & Albert, N. B.	9 00	50 00	5 33	
Sheppardton	Huron, W.R., O	111 90	73 00		6 00
Sheppardville	Souris, Man	11 20	50 00		
Sheridan	Halton, O	137 90	92 00		6 00
Sheerogrove	Dauphin, Man	35 60	33 28		
Sheerlock	Kings & Albert, N.B.	4 70	33 28		
Sherwood	York, C.R., O	38 00	50 00		
Shillington	Nipissing, O	8 75			
Shillingthorpe	Mackenzie, Sask	14 35	50 00		
Shiloh	Wellington, S.R., O	20 00	50 00		
Shingle Creek	Yale-Cariboo, B.C.	13 00	50 00		
Shimling Bank	Edmonton, Alberta	46 51	50 00		
Shinnickburn	Northumberland, N.B.	10 00	50 00		
Shipley	Macdonald, Man	29 50	50 00		
Ship Harbour Lake	Halifax, N.S.	108 50	64 00	50 00	6 00
Shippigan Gully	Gloucester, N.B.	8 48	50 00		
Shippigan Island	Gloucester, N.B.	73 30	50 00		
Shipsaw	Chicout, & Saguenay, P.Q.	34 60	50 00		
Shirley	Ontario, S.R., O		4 12		
Shirley	Nanaimo, B.C.	26 35	50 00		
Shogamoc	York, N.B.	37 50	50 00		

a Opened 1-8-14. c Closed 1-5-14. d Closed 15-9-14. e Opened 15-10-14. g Closed 15-11-14. h Closed 1-12-14. i Including \$20 night allowance. j Including \$12 night allowance. k Credit for new office not yet in operation.

SESSIONAL PAPER No. 24

APPENDIX D—Continued.

NON-ACCOUNTING Post Offices—Revenue, Salaries and Allowances—Continued.

Name of Post Office.	Electoral District.	Revenue.		Salary (based on revenue of previous year).	Forward Allow- ance.	Rent Allow- ance.
		\$	cts.	\$		
Shoalbred	Bonaventure	P.Q.	72	70	50	00
Shooter Hill	Moosjaw	Sask.	23	73	50	00
Shureacres	Kootenay	B.C.	65	50	50	00
Short Beach	Yarmouth	N.S.	59	00	50	00
of Shortdale	Marquette	Man.	72	10	29	16
Shortreed	New Westminster	B.C.	34	80	50	00
of Shouldice	Grey, N.R.	O.	6	00	29	21
Shrewsbury	Argenteuil	Q.	35	25	65	00
Shrigley	Dufferin	O.	45	70	50	00
Shuho	Cumberland	N.S.	233	20	144	50
Shunacadie	N. C. Breton & Vict.	N.S.	41	55	50	00
Shushartie	Comox-Atlin	B.C.	109	76	56	00
Sidcup	Strathcona	Alberta	47	25	50	00
Sidewind	Victoria	Alberta	10	00	50	00
Sidewood	Moosjaw	Sask.	94	25	54	00
Siebertville	Calgary	Alberta	39	26	50	00
Siglunes	Dauphin	Man.	41	75	50	00
Sight Point	Inverness	N.S.	12	00	50	00
& Signal	Chicoutimi & Saguen.	Q.	11	50	14	69
Silcoote	Grey, N.R.	O.	52	42	50	00
Silicia Lake	Colchester	N.S.	30	00	50	00
Sillikers	Northumberland	N.B.	65	40	50	00
Siloam	Ontario, N.R.	O.	79	94	50	00
Silver Bay	Dauphin	Man.	14	50	54	00
Silver Beach	Victoria	N.B.	15	00	50	00
Silver Grove	Prince Albert	Sask.	41	55	50	00
Silver Hill	Norfolk	O.	110	16	70	50
of Silver Islet	Thunder B. & Rainy R.	O.	62	35	38	00
Silver Lake	Peterborough, W.R.	O.	25	25	50	00
Silver Mountain	Thunder B. & Rainy R.	O.	185	76	109	00
Silver Mine	South Cape Breton	N.S.	12	10	50	00
Silver Park	Humboldt	Sask.	23	50	50	00
Silver Stream	Prince Albert	Sask.	90	62	57	00
of Silver Valley	New Westminster	B.C.	73	00	41	62
Silver Water	Algoma, E.R.	O.	167	35	68	00
Silverthorne	Comox-Atlin	B.C.	12	50	50	00
Silverton Station	Marquette	Man.	211	90	112	00
Silverwood	Qu'Appelle	Sask.	81	50	50	00
Siward	Chicoutimi & Saguen.	Q.	39	62	50	00
Simcoe Island	Frontenac	O.	17	00	50	00
Similkameen	Yale-Cariboo	B.C.	56	90	50	00
Simons Valley	Calgary	Alberta	42	55	50	00
Simmons	Wright	Q.	61	30	50	00
Simoon Sound	Comox-Atlin	B.C.	79	10	50	00
Simpson Corner	Lunenburg	N.S.	90	22	50	00
Simpson's Pitt	Renfrew	O.	32	00	50	00
Sinclairville	Wentworth	O.	44	60	50	00
Singleton	Leeds	O.	259	18	162	11
Simmet	Humboldt	Sask.	30	20	50	00
Sion	Edmonton	Alberta	167	50	96	00
of Sirko	Provencher	Man.	41	83	29	16
Sirdar	Kootenay	B.C.	194	50	130	00
Sisiboo Falls	Digby	N.S.	12	00	50	00
Sisson Ridge	Victoria	N.B.	40	00	50	00
Six Mile Brook	Pictou	N.S.	30	00	50	00
Six Mile Creek	Kootenay	B.C.	96	10	54	00
Six Mile Road	Cumberland	N.S.	20	00	50	00

a Closed 1-11-14. b Summer office, opened 15-6-14. c Including \$12 night allowance. d Opened 1-9-14. e Including \$15 night allowance. f Including \$20 night allowance. g Including \$32.11 night allowance. h Including \$20 night allowance. i Including \$5 arrears. j Closed 16-7-14. k Opened 1-6-14.

APPENDIX D—Continued.

NON-ACCOUNTING Post Offices—Revenue, Salaries and Allowances—Continued.

Name of Post Office.	Electoral District.	Revenue.	Salary (based on revenue of previous year).	Forward Allow- ance.	Rent Allow- ance.
		\$ cts.	\$ cts.	\$ cts.	\$ cts.
Six Nations	Brant	52 00	50 00		
Six Portages	Wright P.Q.	54 70	50 00		
Six Roads	Gloucester N.B.	95 00	50 00	10 00	
Sixty nine Corners	Brant	23 40	50 00		
Skalholt	Portage la Prairie Man.	2 00	50 00		
Skaro	Victoria Alberta	73 70	50 00	4 00	
Skerryvore	Parry Sound	152 00	76 00		6 00
Sketchley	Régina Sask.		29 21		
Skibo	Algoma, E.R.	28 10	60 00		
Skilbreen	Moosejaw Sask.	16 50	50 00	5 00	
Slidegate	Comox-Atlin B.C.	131 40	54 00	12 00	6 00
Slipner's Pond	Prince P.E.I.		5 35		
Skipness	Bruce, N.R.	14 50	37 50		
Skipton	Prince Albert Sask.	29 70	50 00		
Skir Dhu	North Cape Breton & Victoria N.S.	36 70	50 00		
Skull Creek	Moosejaw Sask.	53 50	50 00	11 50	
o Skye	Prescott	45 35	48 05		
Sky Glen	Inverness N.S.	31 00	62 00	4 00	
Sky Glen East	Inverness N.S.	14 00	50 00		
a Skylake	Selkirk Man.	15 77	37 50		
Sky Mountain	Inverness N.S.	5 00	50 00		
Slade	Bruce, N.R.	84 54	50 00	21 00	
Slate Falls	Lennox & Addington O.	31 20	50 00		
Slateville	Shelburne & Queen N.S.	22 20	50 00		
Slawa	Victoria Alberta	22 25	50 00		
Sleepy Hollow	Red Deer Alberta	98 84	50 00		
Sleswick	Peel O.	29 70	50 00		
Sloten	Moosejaw Sask.	31 90	50 00		
Slocan Park	Kootenay B.C.	38 40	50 00		
Sluice Point	Yarmouth N.S.	118 90	50 00		6 00
f Smiley	Battleford Sask.	195 21	112 98		12 99
Smithburg	Humboldt Sask.	15 00	50 00		
Smithfield	Guysborough N.S.	17 00	68 00		
Smith Hill	Souris Man.	38 50	50 00		
Smith Landing	Victoria Alberta	12 50	50 00	9 16	
Smith's	Westmoreland N.B.	120 00	93 00		5 00
Smith's Corner	Rent N.B.	27 10	50 00		
c Smith's Creek	Kings & Albert N.B.	75	16 71		
Smith Settlement	Halifax N.S.	56 00	50 00		
Smith Town	Kings & Albert N.B.	64 05	50 00	4 00	
Smithville	Shelburne & Queen N.S.	108 00	64 00		6 00
Smoly Falls	Nipissing O.	177 45	63 00		6 00
Smoky Lake	Victoria Alberta	175 80	79 00		6 00
a Smoky Lake Centre	Victoria Alberta	46 00	37 50		
Suell	Simbury & Queen N.B.	18 74	50 00		
Smiatyn	Victoria Alberta	160 55	74 00		6 00
Snider Mountain	King & Albert N.E.	39 80	50 00		
Snelgrove	Peel O.	203 48	99 50	10 00	9 50
f Snowdon	York N.B.		8 35		
Snow Road Station	Frontenac O.	236 96	116 50		13 00
Snowville	Algoma, E.R.	45 70	50 00		
m Snyder	Welland O.	68 78	52 00		5 48
Soapstone Mine	Inverness N.S.	38 00	50 00		
Sober Island	Halifax N.S.	65 00	60 00		

a Opened 1-7-14. b Closed 9-5-14. c Closed 1-8-14. d Closed 1-11-14. e Closed 1-1-15.
 f Closed 5-1-15; re-opened 22-1-15. g Summer office. h Including \$10 night allowance. i Including
 \$12 night allowance. j Including \$18 night allowance. k Including \$2.94 arrears of salary and
 57 cents arrears of rent. l Closed 1-6-14. m Closed 1-3-15. n Closed 17-3-15. p Including \$8
 night allowance for winter 1914.

SESSIONAL PAPER No. 24

APPENDIX D—Continued.

NON-ACCOUNTING Post Offices—Revenue, Salaries and Allowances—Continued.

Name of Post Office.	Electoral District.	Revenue.	Salary (based on revenue of previous year).		Forward Allowance.	Rent Allowance.
			\$ cts.	\$ cts.		
Social Plains	Medicine Hat	Alta	d 7 00			
a Socrates	Moose Jaw	Sask	37 42	41 62		
Soda Lake	Victoria	Alta	138 92	96 00	8 00	6 00
o Sokal	Prince Albert	Sask	29 40	46 60		
Solberg	Medicine Hat	Alta	27 95	50 00		
Soldier's Cove	Richmond	N.S.	72 44	50 00		
Solina	Durham	O	389 71	298 00		31 00
b Solomon	Gaspé	Q	25 00	50 00	4 00	
n Solon	Red Deer	Alta		2 87		0 29
Solsqua	Yale-Cariboo	B.C.	177 65	164 00		6 00
Somerville	Carleton	N.B.	14 25	50 00		
Sonier	Gloucester	N.B.	24 25	50 00		
Sonningdale	Battleford	Sask	164 00	87 00		6 00
Soperton	Leeds	O	148 05	66 00		6 00
Sopoff	Mackenzie	Sask	15 25	50 00		
Sorrento	Yale-Cariboo	B.C.	201 19	101 00		13 00
Soucy	Yanaska	Q	25 70	50 00		
e Sounding Creek	Red Deer	Alta	1 67	38 40		3 00
Sourisford	Souris	Al	12 50	50 00		
Souris West	King	P.E.I.	106 00	65 00		6 00
South	Lambert	N.S.	49 55	50 00		
South Alton	Kings	N.S.	42 00	50 00	8 00	
e Southampton	York	N.B.	17 20	18 75		
South Bar of Sidney River	South Cape Breton	N.S.	36 20	50 00		
f South Barnston	Stanstead	Q	22 14	41 81		
South Bay	St. John	N.B.	54 95	50 00		
South Bay	N. C. Breton & Vict.	N.S.	149 15	94 50		6 00
South Bay Mouth	Algona, E.R.	O	119 60	57 00		6 00
South Beach	Gaspé	Q	35 00	50 00		
South Branch	Colchester	N.S.	73 20	50 00		
South Branch (Ken)	Kings & Albert	N.B.	35 00	50 00		
South Branch of St. Nicholas River	Kent	N.B.	217 25	79 00		6 00
South Brook	Cumberland	N.S.	60 05	50 00		
South Bulkeley	Comox-Atlin	B.C.	74 90	59 00		6 00
South Canaan	Yarmouth	N.S.	26 60	50 00		
South Cayuga	Halifax	O	150 45	84 00		6 00
South Clones	Sunbury & Queens	N.B.	34 25	70 00		
g Southcote	Wentworth	O	9 05	12 50		
South Cove	N. Cape Breton & Vic.	N.S.	39 50	50 00		
h South Deerfield	Yarmouth	N.S.	5 00	33 28		
South Dudswell	Richmond & Wolfe	Q	62 00	62 00		
South Dunham	Peterborough, E.R.	O	67 00	50 00		
South East Passage	Halifax	N.S.	36 25	50 00		
South Ely	Shefford	Q	43 15	50 00		
South Esk	Northumberland	N.B.	40 00	50 00		
South Ferryby	Victoria	Alberta	19 00	50 00		
Southfield	Kings & Albert	N.B.	37 50	50 00		
South Forks	Moosjaw	Sask	115 80	68 00	35 00	6 00
South Gillies	Thunder B. & Raimy R.	O	50 97	50 00		
l South Gloucester	Russell	O	16 06	34 93	6 00	
South Greenwood	Kings	N.S.	29 90	50 00		
South Ham	Richmond & Wolfe	P.Q.	248 81	138 00		13 00
South Harbour	N. Cape Breton & Vic.	N.S.	17 00	50 00	4 00	
South Harmony	Kings	N.S.	10 00	50 00		
South Highlands	Inverness	N.S.	5 25	50 00		
k South Ingomish Harbour	North Cape Breton & Victoria	N.S.	27 14	37 50		

a Opened 1-6-14. b Closed 18-4-14. c Closed 15-8-14. d Credit for new office not yet in operation. e Closed 3-10-14. f Closed 1-2-15. g Closed 30-6-14. h Closed 1-12-14. i Including \$10 night allowance. j Closed from 2nd to 28th July, 1914. k Including \$12 night allowance. l Opened 1-7-14. m Closed 12-12-14. n Including \$15 arrears forward allowance. o Closed 15-4-14.

APPENDIX D—Continued.

NON-ACCOUNTING Post Offices—Revenue, Salaries and Allowances—Continued.

Name of Post Office.	Electoral District.	Revenue.	Salary (based on revenue of previous year).	Forward Allow- ance.	Rent Allow- ance.
		\$ cts.	\$ cts.	\$ cts.	\$ cts.
South Johnville.....	Carleton..... N.B.	17 05	50 00		
South Junction.....	Provencher..... Man.	210 06	94 00	84 00	6 00
South Knowlesville.....	Carleton..... N.B.	19 40	50 00		
South Lancaster.....	Glengarry..... O	242 15	115 00		13 00
South Lochaber.....	Guysborough..... N.S.	68 00	62 00	6 00	
South Loganville.....	Pictou..... N.S.	20 00	50 00		
South Manchester.....	Guysborough..... N.S.	17 00	50 00		
South McLellan's Mountain.....	Pictou..... N.S.	15 00	50 00		
South Melfort.....	Prince Albert..... Sask.	50 50	50 00	8 00	
South Middleton.....	Norfolk..... O	51 20	40 50		3 00
South Milford.....	Annapolis..... N.S.	197 40	78 00	8 00	6 00
Southminster.....	Battleford..... Sask.	10 00	50 00		
South Merland.....	Guysborough..... N.S.	9 00	50 00		
South Nelson Road.....	Northumberland..... N.B.	51 00	50 00		
South Pelham.....	Welland..... O	28 10	50 00		
South Pender.....	Nanaimo..... B.C.	100 00	51 00		6 00
Southport.....	Queen..... P.E.I.	63 00	50 00		
South Port Mann.....	New Westminster..... B.C.	22 00	50 00		
South Port Morien.....	South Cape Breton..... N.S.	39 00	50 00		
South Pugwash.....	Cumberland..... N.S.	22 00	50 00		
South Range.....	Digby..... N.S.	68 50	50 00		
South Rawdon.....	Hants..... N.S.	160 50	82 00		6 00
South Rhodena.....	Inverness..... N.S.	12 00	50 00		
South River.....	Gloucester..... N.B.	65 50	50 00	4 00	
South River Lake.....	Guysborough..... N.S.	54 00	62 00	11 33	
South St. Norbert.....	Kent..... N.B.	28 05	50 00		
South Salt Springs.....	Antigonish..... N.S.	7 00	50 00		
South Scott Bay.....	Kings..... N.S.	18 45	50 00		
South Side Basin of River Dennis.....	Inverness..... N.S.	88 70	77 00	3 00	6 00
South Side of Baddeck River.....	North Cape Breton & Victoria..... N.S.	40 46	50 00		
South Side of Boulardarie.....	North Cape Breton & Victoria..... N.S.	37 50	50 00		
South Star.....	Prince Albert..... Sask.	19 00	50 00		
a South Tatamagouche.....	Colchester..... N.S.	17 00	50 00		
South Tilley.....	Victoria..... N.B.	53 70	50 00		
South Touchwood.....	Humboldt..... Sask.	17 50	50 00		
South Tremont.....	Kings..... N.S.	16 00	50 00		
South Uniacke.....	Hants..... N.S.	54 00	50 00		
South Vale.....	Colchester..... N.S.	19 00	50 00		
South Valley.....	Prince Albert..... Sask.	21 75	50 00		
South Victoria.....	Cumberland..... N.S.	53 70	50 00		
c Southview.....	Moosjaw..... Sask.	20 75	49 44		
Southville.....	Digby..... N.S.	38 50	50 00		
South Wallace.....	Cumberland..... N.S.	24 63	50 00		
South Waterville.....	York..... N.B.	14 98	50 00		
South West.....	Prince..... P.E.I.	19 00	50 00		
South West Mabon.....	Inverness..... N.S.	35 00	50 00	4 00	
South West Margara.....	Inverness..... N.S.	132 80	98 00		6 00
South West Point.....	Chicoontimi & Sag nay P.Q.	13 00	50 00		
South West Port Hood.....	Inverness..... N.S.	60 00	50 00		
South West Port Mouton.....	Shelburne & Queens..... N.S.	102 00	50 00		
South West Ridge.....	Inverness..... N.S.	11 00	50 00		
Southwold Station.....	Elgin, W.R..... O	362 23	154 00	36 00	19 00
Southwood.....	Muskoka..... O	62 50	50 00		
f South Zorra.....	Oxford, N.B..... O	16 95	25 00		
Sowerby.....	Algoma, E.R..... O	129 40	61 00	4 00	6 00

a Closed 30-4-14; re-opened 16-7-14.

b Closed 1-1-15.

c Including \$12 night allowance.

d Including \$16 night allowance.

e Closed from the 24th to the 27th of January, 1915.

f Closed

1-10-14.

g Including \$12 night allowance.

SESSIONAL PAPER No. 24

APPENDIX D—Continued.

NON-ACCOUNTING Post Offices—Revenue, Salaries and Allowances—Continued.

Name of Post Office.	Electoral District.	Revenue	Salary (based on revenue of previous year).	Forward Allow- ance.	Rent Allow- ance.
		\$ cts.	\$ cts.	\$ cts.	\$ cts.
Spanish Ship Bay	Guyaboro N.S.	123 63	63 00		6 00
Sparkle	Carlton N.B.	20 14	50 00		
Sparwood	Kootenay B.C.	94 96	72 00		6 00
Spa Springs	Amapolis N.S.	71 00	50 00		
Speddington	Prince Albert Sask.	19 75	50 00		
Spight's Corner	Sunbury & Queens N.B.	4 00	43 48		
Spence	Parry Sound O.	69 40	50 00	12 00	
Spencer's Island	Cumberland N.S.	256 57	120 00		13 00
a Spennyinoor	Medicine Hat Alberta	22 25	25 00		
Speyer	Moosejaw Sask.	55 55	50 00		
(Speyside	Halton O.	14 43	37 50		
Spiddle Hill	Colchester N.S.	12 00	50 00		
Spillar River	Comox Atlin B.C.	8 74	50 00		
a Spilsted	Strathcona Alberta		33 28		
Spinney Hill	Battleford Sask.	127 36	60 00		6 00
Spirit River	Edmonton Alberta	223 94	80 00		6 00
c Spitfire Lake	Edmonton Alberta	20 00	10 55		
Spooner	Prince Albert Sask.	31 00	50 00		
Sporran	Battleford Sask.	22 20	50 00		
Sprouge	Provencher Man.	216 34	116 50		13 00
Spring Bank	Calgary Alberta	139 95	54 50	10 00	3 00
Spring Bay	Algoma, E.E. O.	126 70	50 00		
Springbourne	Prince Albert Sask.	22 50	50 00		
Springbrook	Dorchester P.Q.	44 99	50 00		
Spring Creek	Qu'Appelle Sask.	31 00	50 00		
Spring Creek	Parry Sound O.	14 00	50 00		
Springdale	Digby N.S.	18 90	50 00		
Springdale	Strathcona Alberta	70 95	50 00		
Springfield	Selkirk Man.	86 70	54 00		6 00
a Springfield	York N.B.	33 00	33 23		
b Springfield	Queens P.E.I.	14 48	18 75		
Spring Grove	Prince Albert Sask.	71 10	50 00		
Springhaven	Yarmouth N.S.	85 45	50 00		
c Spring Hill	Russell O.	21 87	35 87		
Spring Hill	York N.E.	110 00	64 00		6 00
Springhouse	Yale-Cariboo B.C.	37 20	50 00		
Springhurst	Portage-la-Prairie Man.	86 40	50 00		
Springpark	Victoria Alberta	10 00	50 00		
Spring Point	Macleod Alberta	46 01	50 00		
Springridge	Macleod Alberta	74 00	50 00		
Springstem	Macdonald Man.	62 00	50 00		
a Springton	Queens P.E.I.	1 98	6 18		
Springtown	Renfrew, S.R. O.	28 70	50 00		
Springvale	Haldimand O.	167 20	78 00		6 00
Spring Valley	Moosejaw Sask.	235 00	50 00	1 66	
Springville	Peterborough, W.R. O.	60 20	54 50		3 00
Springville	Pictou N.S.	125 15	69 00		6 00
Spurde Settlement	Kings & Albert N.B.	5 70	50 00		
Spruce Creek	Damphn Man.	20 00	50 00		
Sprucefield	Victoria Alberta	35 50	50 00		
Spruce Grove Centre	Edmonton Alberta	54 95	82 00	8 95	6 00
Spruce Home	Prince Albert Sask.	19 42	74 00		
Spruce Hedge	Renfrew, S.R. O.	29 00	50 00		
Spry	Bruce, S.R. O.	177 92	85 00		6 00
Spry Harbour	Halifax N.S.	128 00	76 00		6 00
Spurgrove	Provencher Man.	66 00	50 00		
Squattek	Tomisconata P.Q.	39 85	50 00		
Squilax	Yale-Cariboo B.C.	122 85	69 00		6 00

a Opened 1-10-14. b Closed 15-8-14. c Opened 15-1-15. d Closed 31-12-14. e Closed 19-12-14.
f Including \$10 night allowance. g Closed 13-5-14. h Including \$15 night allowance.

APPENDIX D—Continued.

NON-ACCOUNTING Post Offices—Revenue, Salaries and Allowances—Continued.

Name of Post Office	Electoral District.	Revenue.		Salary	Forward Allowance.	Rent Allowance.
		\$	cts.	(based on revenue of previous year).		
		\$	cts.	\$	\$	\$
Stadacona	Quebec East	P.Q.	150 00	68 00		6 00
Stagsburn	Wright	P.Q.	19 00	50 00		
Stainsleigh	Red Deer	Alberta	36 00	50 00	122 00	
<i>c</i> Stanburn	Lunenburg	N.S.		25 00		
Standard Hill	Battleford	Sask.	18 65	50 00		
Stand Off	Macleod	Alberta	83 70	50 00		
Stanger	Edmonton	Alberta	117 00	54 00		6 00
Stanhope	Stanstead	P.Q.	137 31	65 00		6 00
Stanhope	Queens	P.E.I.	123 80	66 00		6 00
Stanley	Thunder Bay & Rainy River	O.	146 70	90 00	6 00	6 00
<i>c</i> Stanley	Cumberland	N.S.		25 00		
<i>b</i> Stanley House	Parry Sound	O.	61 00	37 50		
<i>d</i> Stanley Road	Strathcona	Alberta		34 28		
Stanley Section	Lunenburg	N.S.	31 50	50 00		
Stanleys Mills	Peel	O.	40 00	50 00		
Stanleyville	Lanark, S.R.	O.	15 00	50 00	4 00	
Stanton	Dufferin	O.	109 30	90 00		9 50
<i>h</i> Stanwood	Northumberland, E.R.	O.	39 64	37 50		
<i>b</i> Stanwoods Beach	Yarmouth	N.S.	70 00	25 00		
Staplehurst	Victoria	Alberta	87 80	50 00		
<i>a</i> Stapleby	Comox-Atlin	B.C.	34 75	25 00		
Staples Brook	Colchester	N.S.	15 00	50 00		
<i>d</i> Staple Settlement	York	N.B.	7 84	33 28		
Star	Peel	O.	6 69	50 00		
Star	Victoria	Alberta	44 45	50 00		
Starblanket	Prince Albert	Sask.	31 50	50 00		
Stardale	Prescott	O.	20 11	43 47		
Starkeys	Sunbury & Queens	N.B.	98 28	50 00		
Starkville	Durham	O.	63 13	50 00		
Starnesborough	Huntingdon	P.Q.	127 00	56 00		6 00
Starrat	Parry Sound	O.	30 00	50 00		
Starview	Battleford	Sask.	35 15	50 00		
Station Bilodeau	Chicout. & Saguenay	P.Q.	67 25	155 67		
Station St. Janvier	Terrebonne	P.Q.	50 60	50 00		
Stauffer	Red Deer	Alberta	127 40	67 00	182 50	6 00
Stamton	Macleod	Alberta	52 10	50 00		
<i>k</i> Stavert	Algona	O.	8 75			
<i>f</i> Staynerville	Argenteuil	P.Q.	18 00	13 25	3 00	1 50
<i>f</i> Staynor Hall	Moosejaw	Sask.	74 10	45 87		
<i>h</i> Steadman	Wright	P.Q.	23 92	37 50		
Stean Mill Village	Kings	N.S.	43 00	50 00		
Steelsdale	Moosejaw	Sask.	57 70	50 00		
Steels Lake	North Cape Breton and Victoria	N.S.	8 00	50 00		
Steelman	Assiniboia	Sask.	120 95	50 00	3 60	
Steelton West	Algona, W.R.	O.	179 81	128 00		15 00
Steensburg	Hastings, E.R.	O.	228 50	101 00		13 00
Steep Creek	Prince Albert	Sask.	102 00	115 00	<i>m</i> 5 33	13 00
Steep Creek	Guyborough	N.S.	41 00	50 00		
<i>g</i> Steep Rock	Dauphin	Man.	68 60	10 55		
Steevoscot	King & Albert	N.B.	14 00	50 00		
Steeves Mills	Kings & Albert	N.B.	16 10	50 00		
Steeves Mountain	Westmoreland	N.B.	39 50	50 00		
Steevos Settlement	Westmoreland	N.B.	24 60	50 00		
Stelcam	Moosejaw	Sask.	52 75	50 00		

a Opened 1-10-14. *b* Summer office. *c* Closed 1-10-14. *d* Closed 1-12-14. *f* Opened 1-5-14.
e Opened 15-1-15. *h* Closed 1-1-15. *i* Closed 1-7-14. *g* Opened 22-3-15. *f* Including \$3.57
night allowances. *m* Including \$1.33 arrears forward allowance.

SESSIONAL PAPER No. 24

APPENDIX D—Continued.

NON-ACCOUNTING Post Offices—Revenue, Salaries and Allowances—Continued.

Name of Post Office.	Electoral District.	Revenue.	Salary (based on revenue of previous year).	Forward Allow- ance.	Rent Allow- ance.
		\$ cts.	\$ cts.	\$ cts.	\$ cts.
a Stellaco	Yale-Caribou B. C.	117 50	130 94		13 00
Stenson	Richmond & Wolfe . . . P. Q.	87 60	d 62 00		
b Stepuoy	Prescott O	75 17	43 50		4 50
Stern	Calgary Alberta	72 41	50 00		
Sterlingville	Calgary Alberta	142 40	76 00		6 00
Stetton	Edmonton Alberta	30 50	50 00		
Stevenson	Kent, W. R. O	87 00	50 00		
Steveville	Medicine Hat . . . Alberta	408 65	e 232 84	40 00	25 00
c Stewart Lake	Dauphin Man	31 77	37 50		
Stewart Bay	Parry Sound O	50 00	50 00		
Stewart Hall	Peterboro, E. R. . . O	42 84	50 00		
Stewart Valley	Moosejaw Sask	139 35	68 00		6 00
Stewartdale	Inverness N. S.	18 00	f 58 00		
Stewarton	King & Albert . . . N. B.	77 95	50 00		
Stewart River	Yukon Territory . . .	47 50	50 00		
Stewartwyn	Red Deer Alberta	5 05	50 00		
Stewiacke Cross Roads	Colchester N. S.	188 70	102 00	12 00	13 00
Stickney	Carleton N. B.	194 95	f130 72	f 4 88	f 9 76
Stiles Village	Westmoreland . . . N. B.	15 00	50 00		
Still Water	Guysborough N. S.	57 50	g 70 00		
Stillwater	Comox-Atlin B. C.	140 27	128 00		13 00
Stirling	Richmond N. S.	25 00	50 00		
Stirling Brook	Hants N. S.	36 48	50 00		
Stirling Falls	Parry Sound O	36 30	50 00		
h Stockdale	Northumberland, E. R. O	46 65	25 92		2 50
Stocks	Victoria Alta	53 25	50 00		
i Stockwell	Chateauguay Q	4 28	14 53		
Stoddarts	Annapolis N. S.	18 50	50 00		
Stoke Centre	Richmond & Wolfe . . Q	219 00	96 00	8 00	6 00
Stokeville	Victoria Alta	10 00	50 00		
Stone	Moosejaw Sask	84 40	50 00		
Stone Farm	Moosejaw Sask	28 30	50 00		
j Stonefield	Argenteuil Q	41 59	36 50		3 00
Stoneham	Quebec Q	58 00	50 00	8 00	
Stonehenge	Moosejaw Sask	104 22	109 50		9 50
Stonehurst	Lunenburg N. S.	36 94	50 00		
Stonelaw	Red Deer Alta	88 21	50 00		
Stonleigh	Muskoka O	20 00	50 00		
Stone Ridge	York N. B.	37 00	50 00		
Stony Beach	Moosejaw Sask	218 00	69 50		6 00
Stony Creek	King & Albert N. P.	31 00	50 00		
Stonybrook	Qu'Appelle Sask	12 50	50 00		
Stonycroft	Regina Sask	5 00	50 00		
Stony Island	Shelburne & Queens . N. S.	141 25	77 00		6 00
Stoneyroyd	Battleford Sask	12 48	50 00		
Stony Hill	Dauphin M	35 50	50 00		
Stony Lake	Battleford Sask	116 60	79 00		6 00
Stonyview	Mackenzie Sask	32 00	50 00		
Storie	Parry Sound O	37 50	50 00		
Stormont	Guysborough N. S.	75 15	h 62 00		
Stormoway	Mackenzie Sask	10 00	50 00		
Storthoaks	Assa Sask	203 02	50 00		
Stowlea	Battleford Sask	19 90	50 00		
Straiton	New Westminster . . B. C.	68 00	70 00		6 00
Strand	Mackenzie Sask	26 25	50 00	3 66	
Strandby	Comox-Atlin B. C.	63 45	50 00		

a Late Endako. b Closed 1-1-15. c Opened 1-7-14. d Including \$12 night allowance. e Including \$21.84 night allowance. f Including \$52.72 arrears of salary, \$1.88 arrears forward allowance, and \$3.76 arrears of rent. g Including \$20 night allowance. h Closed 1-9-14. i Closed 15-7-14. j Closed 1-10-14. k Including \$12 night allowance for summer season 1914. l Including \$8 night allowance.

APPENDIX D—Continued.

NON-ACCOUNTING Post Offices—Revenue, Salaries and Allowances—Continued.

Name of Post Office.	Electoral District.	Revenue.	Salary	Forward Allowance.	Rent Allowance.
			(based on revenue of previous year).		
		\$ cts.	\$ cts.	\$ cts.	\$ cts.
Strange	York, N.R.	O 132 70	78 00		6 00
Strangfield	Essex, S.R.	O 49 25	50 00		
Strangmuir	Macleod Alta	14 15	50 00		
Strathadam	Northumberland	N.B. 60 40	50 00		
Strathcarrol	Qu'Appelle	Sask. 10 00	50 00		
Strathewen	Selkirk	MI 20 00	50 00		
Strathmore	Stormont	O 50 00	45 55		
Strathmore	Jacques Cartier	Q 79 00	50 00		
Strathnairn	Grey, N.R.	O 17 00	50 00		
Strawberry Hill	New Westminster	B.C. 132 00	93 00		6 00
Streets Ridge	Cumberland	N.S. 25 30	50 00		
Streamstown	Victoria	Alta 49 74	50 00		
<i>a</i> Stromness	Haldimand	O 17 82	21 39		2 00
Strong	Pary Sound	O 46 20	50 00		
Strongville	Simcoe, N.R.	O 37 62	50 00		
Struan	Battleford	Sask. 14 65	50 00		
Stuy	Victoria	Alta 74 20	50 00		
Stubb's Bay	Pontiac	P.Q. 194 27	80 00		6 00
Stump Lake	Yale-Cariboo	B.C. 59 70	50 00		
<i>b</i> Sturgeon	Kings	P.E.I. 73 50	48 90		3 97
<i>c</i> Sturgeon River	Prince Albert	Sask. 25 00	25 00		
Sturgeon Bay	Simcoe, E.R.	O 72 00	57 00		6 00
Sturgeon Creek	Macdonald	Man. 93 15	58 00		6 00
Sturgeon Lake	Thunder Bay & R. Riv.	O 27 60	50 00		
<i>d</i> Sturgeon Point	Victoria & Haliburton	O 423 00	212 00		25 00
<i>e</i> Sturgeon Valley	Prince Albert	Sask. 31 20	50 00	2 00	
Sturgeonville	Edmonton	Alberta 57 00	50 00		
Sucker Lake	Muskoka	O 78 95	50 00		
Suffield	Shebrooke	P.Q. 58 50	50 00		
Suffolk Station	Queens	P.E.I. 14 90	50 00		
Sugar Camp	Inverness	N.S. 27 50	50 00		
Sugar Loaf	North Cape Breton & Victoria	N.S. 48 00	0 00 06		
Sullivan Lake	Red Deer	Alberta 115 10	50 00	2 50	
Sully	Témiscouata	P.Q. 93 50	50 00		
Sulphur Springs	Strathcona	Alberta 26 76	50 00		
Sulphur	Yukon Territory	32 50	50 00		
Summerville	Moosejaw	Sask. 95 00	50 00		
Summer Hill	Sunbury & Queen	N.B. 94 35	50 00		
Summerlea	Jacques Cartier	P.Q. 107 70	45 00		6 00
Summerslow	Macleod	Alberta 21 04	50 00		
Summersville	Peel	O 131 99	72 50		6 00
Summersville	Kings	P.E.I. 79 40	50 00	12 00	
Summersville	Hants	N.S. 203 55	86 00		6 00
Summersville Centre	Shellburne & Queens	N.S. 59 29	50 00		
Summit	Colchester	N.S. 11 00	50 00		
Summit Lake	Kootenay	B.C. 137 82	90 00		5 00
<i>f</i> Sunbeam	Red Deer	Alberta 26 50	41 62		
Sundial	Medicine Hat	Alberta 162 62	107 00		9 50
Sundown	Provencher	Man. 79 63	50 00	2 33	
Sundre	Red Deer	Alberta 150 00	89 00	4 00	5 00
Sundridge	Pictou	N.S. 23 50	50 00		
Sunieland	Edmonton	Alberta 35 82	50 00	14 00	
Sunkist	Moosejaw	Sask. 143 00	67 00		6 00
Sonland	Victoria	Alberta 33 20	50 00		
Sunnidale Corners	Simcoe, N.R.	O 112 98	70 00		6 00
Sunny Bank	Gaspé	P.Q. 60 40	50 00		

a Closed 15-7-14. *b* Closed 23-11-14. *c* Opened 1-10-14. *d* Summer office. *e* Late Pasture Hills. *f* Opened 1-6-14. *g* Including \$10 night allowance. *h* Including \$15 night allowance.

SESSIONAL PAPER No. 24

APPENDIX D—Continued.

NON-ACCOUNTING Post Offices—Revenue, Salaries and Allowances—Continued.

Name of Post Office.	Electoral District.	Revenue.	Salary	Forward Allowance.	Rent Allowance.
			(based on revenue of previous year).		
		\$ cts.	\$ cts.	\$ cts.	\$ cts.
a Sunnybrook	Strathcona, Alberta	68 50	50 00	4 00	
Sunnycorner	Northumberland, N.B.	141 65	59 00		6 00
Sunnydale	Medicine Hat, Alberta	73 65	50 00	9 00	
Sunny Isle	Mackenzie, Sask	8 75	50 00	3 00	
Sunnymead	Qu'Appelle, Sask	25 00	50 00		
Sunnynook	Medicine Hat, Alberta	126 20	58 00		6 00
Sunnyside	Kings, N.S.	22 00	50 00		
Sunnyside	Restigouche, N.B.	29 00	50 00		
b Sunnyview	Moosejaw, Sask		12 50		
Sunnywold	Yale-Cariboo, B.C.	11 60	50 00		
Sunrise	N. Cape Bret. & Vic., N.S.	10 00	50 00		
Sunset	Regina, Sask	13 00	50 00		
c Sunset Cape North	N. Cape Bret. & Vic., N.S.	16 00	25 69		
Sunville	Dauphin, Man	34 00	50 00		
d Superb	Battleford, Sask	246 85	68 00	15 00	3 00
Superior Junction	Thunder B. & Rainy R. O.	628 29			190 00
Surge Narrows	Comox-Atlin, B.C.	37 20	50 00		
e Surprise	Moosejaw, Sask	26 10	45 87		
Suretteville	Kent, N.B.	27 00	50 00		
Sussex Camp	Sussex, N.B.	121 00			
Sussex Corner	Kings & Albert, N.B.	565 00	265 00	6 00	23 00
Suquash	Comox Atlin, B.C.	68 25	60 00		
Sutherland	Essex, N.R.	38 00	50 00		
Sutherland's River	Pictou, N.S.	49 38	50 00		
g Sutorville	Lambton, E.R.	3 40	7 16		0 50
Sutton	St. John, N.B.	26 65	65 00		6 00
Sutton Bay	Nipissing, O.	69 00	50 00		
Swallowhurst	Edmonton, Alberta	47 00	50 00		
Swan Creek	Sunbury & Queens, N.B.	40 90	50 00		
Swanenburg	Shelburne & Queens, N.S.	85 25	50 00		
Swannell	Humboldt, Sask	15 00	50 00		
Swan Plain	Mackenzie, Sask	25 00	50 00		
Swarthmore	Battleford, Sask	169 87	86 00		6 00
Sweaburg	Oxford, S.R.	103 50	88 00		6 00
Sweenyville	Kent, N.B.	10 00	50 00		
Sweetland	Lunenburg, N.S.	18 65	50 00		
Sweet's Corners	Hants, N.S.	95 00	57 00		6 00
Sybouts	Regina, Sask	14 00	50 00		
Sycamore	Strathcona, Alberta	14 35	50 00		
h Sydenham Place	Drummond & Arthab P. Q.	10 90	20 82	1 67	
Sydney Forks	S. Cape Breton, N.S.	33 05	50 00	8 00	
Sydney River	S. Cape Breton, N.S.	150 45	75 00		6 00
i Sylvan	Middlesex, N.R.	1 16	5 93		0 49
j Sylvan	Selkirk, Man	28 00	37 50		
Sylvan Valley	Algoma, W.R.	69 39	50 00		
Sylvan Valley	Antigonish, N.S.	30 00	50 00		
Sylvania	Prince Albert, Sask	15 30	50 00		
Sylvester	Pictou, N.S.	48 00	50 00		
Syton	King & Albert, N.B.	15 00	50 00		
Sypher's Cove	Sunbury & Queen, N.B.	9 00	50 00		
Syringa Creek	Kootenay, B.C.	92 30	50 00		
TACHÉ STATION	Thunder B. & Rainy R. O.	29 80	50 00		
Tadoussac, West	Chicoutimi & Sag'nay P. Q.	33 00	50 00		
Talon	St John & Iberville, P. Q.	48 00	50 00		

a Late Stones Corners. b Closed 1-7-14. c Opened 26-9-14. d Late Howiesdale. e Opened 1-5-14. f Including \$100 night allowance. g Closed 1-5-14. h Closed 1-9-14. i Opened 1-9-14. j Including \$10 night allowance. k Including \$12 night allowance.

APPENDIX D—Continued.

NON-ACCOUNTING Post Offices—Revenue, Salaries and Allowances—Continued.

Name of Post Office.	Electoral District.	Revenue.	Salary (based on revenue of previous year.)	Forward Allow- ance.	Rent Allow- ance.
		\$ cts.	\$ cts.	\$ cts.	\$ cts.
Thin	Norfolk..... O	10 00	c 60 00		
Talbot	Red Deer..... Alberta	126 00	84 00	18 00	6 00
Talbotville Royal	Elgin, W. R..... O	241 94	118 00		13 00
Talmage	Assiniboia..... Sask	256 15	140 00		13 00
^a Tamaracouts	Argenteuil..... P. Q.	10 50	28 34		
Tambling's Corners	Middlesex, E. R..... O		d		
Tancredia	Pontiac..... P. Q.	108 00	50 00		
Tangledags	Battleford..... Sask	53 75	50 00		
Tanguay	Stanstead..... P. Q.	55 00	50 00		
Tankville	Westmoreland..... N. B.	12 00	50 00		
Tansley	Halton..... O	71 70	50 00		
Tantallon	Halifax..... N. S.	153 40	f 120 00		13 00
^b Tapley's Mills	Carleton..... N. B.		8 36		
^c Tapleytown	Wentworth, S. R..... O	5 00	37 50		
Tappen	Yale Cariboo..... B. C.	302 00	139 00		19 00
Tarantum	Queens..... P. E. I.	4 90	50 00		
Tarbot	North Cape Breton and Victoria..... N. S.	24 00	50 00	g 5 66	
Tarbotvale	North Cape Breton & Victo- ria..... N. S.	51 95	50 00		
Tarentorus	Algoma, W. R..... O	27 00	50 00		
^h Tarnapol	Prince Albert..... Sask	17 21	41 62		
Tarrys	Kootenay..... B. C.	56 35	52 50		3 00
ⁱ Tartigou	Rimouski..... P. Q.	21 63	19 62		
Tarves	Medicine Hat..... Alberta	31 00	50 00		
Taschereau	Beauce..... P. Q.	309 10	168 00		19 00
Tatamagouche Mountain	Colchester..... N. S.	37 50	50 00		
Tatehurst	Chateauguay..... P. Q.	93 73	53 00		3 00
Tatla Lake	Yale Cariboo..... B. C.	22 50	50 00		
Tatlock	Lanark, N. R..... O	45 83	50 00	6 00	
Taunton	Ontario, S. R..... O	68 00	50 00		6 00
Tawatinniv	Edmonton..... Alberta	286 51	112 00		13 00
Taylorborn	Humboldt..... Sask	35 00	50 00		
Taylor's Head	Halifax..... N. S.	16 65	e 60 00		
Taylor'side	Prince Albert..... Sask	30 00	50 00		
Taylor Village	Westmoreland..... N. B.	45 62	50 00		
Taylorville	Medicine Hat..... Alberta	115 00	60 00		3 00
Tay Settlement	York..... N. B.	51 50	50 00		
Teddington	Prince Albert..... Sask	47 65	50 00		
Tecterville	Norfolk..... O	197 45	116 00		13 00
Telegraph Creek	Comox Athin..... B. C.	173 45	69 50		6 00
Telford	Pictou..... N. S.	9 00	50 00		
Temperance Vale	York..... N. B.	43 00	50 00		
Tempest	Red Deer..... Alberta	25 5	50 00		
Temple	York..... N. B.	58 90	50 00		
Tenby	Dauphin..... Man	119 60	f 97 00	22 00	6 00
Tenby Bay	Algoma, W. R..... O	35 60	50 00		
Tenecape	Hants..... N. S.	60 63	50 00		
Ten Mile Creek	St. John..... N. B.	65 75	50 00		
Tennant's Cove	Kings & Albert..... N. B.	45 20	50 00		
Terrence	Brandon..... Man	168 35	73 00		6 00
Terrence Bay	Halifax..... N. S.	13 35	e 60 00		
^j Terminus	Lambton, W. R..... O		4 11	1 65	
Terra Nova	Dufferin..... O	115 00	73 00		6 00
Terra Nova	South Cape Breton..... N. S.	24 00	50 00		
Teslin	Yukon.....	40 00	50 00		

^a Summer office. ^b Closed 1-6-14. ^c Closed 1-1-15. ^d For revenue, etc., see Appendix C under London Sub-Offices. ^e Including \$10 night allowance. ^f Including \$12 night allowance. ^g Including \$1.68 arrears of forward allowance. ^h Opened 1-6-14. ⁱ Closed 31-5-14; re-opened 9-1-15. ^j Closed 1-5-14. ^k Including \$20 night allowance.

SESSIONAL PAPER No. 24

APPENDIX D—Continued.

NON-ACCOUNTING Post Offices—Revenue, Salaries and Allowances—Continued.

Name of Post Office.	Electoral District.	Revenue.	Salary (based on revenue of previous year).	Forward Allow- ance.	Rent Allow- ance.
		\$ cts.	\$ cts.	\$ cts.	\$ cts.
Toston	York, C.R.	O	48 55	50 00	
Tête à Gauche River (North Side)	Gloucester	N.B.	8 00	50 00	
Tête à Gauche River (South Side)	Gloucester	N.B.	31 00	50 00	
	Chicoutimi and Saguenay				
				656 00	
Tête à la Baleine	Yule Cariboo	B.C.	228 46	163 18	12 98
Tête Jaune	Laval	P.Q.			
Petreauville	Quebec	P.Q.	37 00	50 00	
Tewkesbury	York	N.B.	6 35	8 36	
a Texas River	Moosejaw	Sask.	34 75	52 00	5 00
Tezarton	Battleford	Sask.	74 50	50 00	
Thackeray	Selkirk	Man.	31 15	50 00	
Thalberg	York	N.B.	72 00	50 00	
The Barony	New Westminster	B.C.	17 50	13 00	
d The Beach	Kings & Albert	N.B.	33 60	50 00	
The Bluffs	Norfolk	O.			
d The Cottages	Colchester	N.S.	119 95	51 00	6 00
The Falls	Moosejaw	Sask.	20 00	50 00	
The Flats	Calgary	Alberta	42 50	53 00	3 00
The Gap	Westmoreland	N.B.	32 00	50 00	
The Glades	Peel	O.	10 00	50 00	
The Grange	Kings & Albert	N.B.	21 32	20 83	
e The Grant	Shelburne & Queens	N.S.	88 60	50 00	
The Hawk	Portage la Prairie	Man.	80 75	50 00	
The Landing	Medicine Hat	Alberta	260 10	123 00	13 00
Thelma	Lunenburg	N.S.	22 00	50 00	
The Lodge	Sunbury & Queens	N.B.	10 50	50 00	
The Manor	Dauphin	Man.	54 20	57 00	8 00
The Narrows	Richmond	N.S.	42 40	46 00	
The Points, West Bay	Sunbury & Queens	N.B.	73 45	56 00	6 00
The Range	Moosejaw	Sask.	130 03	64 00	3 33
Theresa	Gloucester	N.B.	25 70	50 00	
Thériault	Hastings, W.R.	O.	48 70	50 00	
The Ridge	Victoria	Alberta	201 90	88 00	22 66
Therien	Algona, E.R.	O.	59 99	50 00	6 00
The Slash	Mackenzie	Sask.		18 75	
f The Summit	Regina	Sask.	79 25	50 00	
Theta	Northumberland	N.B.	51 00	50 00	
The Willows	Chic. & Saguenay	P.Q.	15 00	50 00	
Thibault	Richmond	N.S.	37 50	50 00	
Thibeauville	Saltcoats	Sask.	24 25	50 00	
Thingvalla	Yukon		37 20	50 00	
Thistle Creek	York, C.R.	O.	141 00	78 00	6 00
Thistle town	Bonaventure	P.Q.	99 40	50 00	
Thivierge	York	N.B.	1 79	4 18	
Thomaston	Shelburne & Queens	N.S.	38 50	50 00	
Thomasville	Medicine Hat	Alberta	107 20	68 00	6 00
Thompson	Victoria	Alberta	51 41	52 20	
Thorild	Kings & Albert	N.B.	23 60	50 00	
Thornbrook	Pontiac	P.Q.	126 53	50 00	6 00
Thornby	Kent, E.R.	O.	60 00	50 00	
Thorncliffe	Pontiac	P.Q.	20 29	50 00	
Thorne Centre	Annapolis	N.S.	107 00	50 00	
Thorne's Cove	Lambton, W.R.	O.		4 12	
g Thornhurst	Lemox & Addington	O.		20 83	
e Thorpe	Strathcona	Alberta	29 83	50 00	5 83
Thorsby	Victoria	N.B.	86 00	50 00	
Three Brooks					

a Closed 1-6-14. b Including \$6 night allowance. c For Revenue, etc., see Appendix C under
 Montreal Sub-Offices. d Summer office; opened 1-8-14. e Closed, 1-9-14. f Closed 15-8-14
 g Closed 1-5-14. h Including \$10 night allowance.

APPENDIX D—Continued.

NON-ACCOUNTING Post Offices—Revenue, Salaries and Allowances—Continued.

Name of Post Office.	Electoral District.	Revenue.		Salary (based on revenue of previous year).	Forward Allow- ance.	Rent Allow- ance.
		\$	cts.			
Three Brooks	Pictou N.S.	14	00	50	00	
Three Fathom Harbour	Halifax N.S.	63	55	54	00	6 00
Three Forks	Kootenay B.C.	232	00	160	50	19 00
Three Lakes	Beauce P.Q.	103	95	50	00	4 00
Three Mile Plains	Hants N.S.	198	00	108	00	13 00
Throne	Red Deer Alberta	1,100	00	75	00	6 00
Thrusms	Kootenay B.C.	131	60	69	00	6 00
Thunder Hill	Dauphin Man.	32	70	50	00	
Thunder River	Chicoutimi & Saguen. P.Q.	101	64	166	00	2 00
Thurlow	Comox-Atlin B.C.	188	35	88	00	6 00
Thwaites	Nipissing O.	43	00	50	00	
Tichborne	Frontenac O.	469	25	421	00	4 00
Tiddville	Digby N.S.	26	45	50	00	
Tide Lake	Medicine Hat Alberta	101	59	51	00	8 00
Tidnish Bridge	Westmoreland N.B.	178	75	91	00	6 00
Tidnish River	Cumberland N.S.	27	00	27	00	
Tilley	Victoria N.B.	70	00	50	00	
Tillicum	Nanaimo B.C.	234	58	102	00	13 00
Tilly	Humboldt Sask.	20	00	50	00	
Tilley Road	Gloucester N.E.	60	20	50	00	
Tilney	Moosajaw Sask.	180	40	92	00	6 00
Timagami Park	Nipissing O.					
Timiskaming Station	Pontiac P.Q.	461	91	190	00	19 00
Tinchebray	Red Deer Alberta	66	45	50	00	
Tingley	Kings & Albert N.B.	22	00	50	00	
Timern	Lincoln O.	134	00	495	00	6 00
Tioga	Simcoe, S.R. O.	117	08	72	00	6 00
Tippins	Pontiac P.Q.	11	26	50	00	
Titanic	Prince Albert Sask.	62	00	50	00	
Titus Station	Richmond & Wolfe P.Q.	25	00	50	00	
Titusville	Kings & Albert N.B.	107	25	163	00	6 00
Tlell	Comox-Atlin B.C.	43	00	50	00	
Tobermory	Bruce, N.E. O.	464	18	160	00	19 00
Tobique Narrows	Victoria N.B.	19	00	50	00	
Tobique River	Victoria N.B.	63	76	50	00	
Tod Creek	Macleod Alberta	7	00			
Tolland	Strathcona Alberta	84	75	50	00	
Tolman	Red Deer Alberta	12	00	50	00	
Tolsta	Compton P.Q.	18	00	50	00	
Tolstoi	Provencher Man.	179	59	89	00	6 00
Tomahawk	Edmonton Alberta	127	24	85	00	19 00
Tomkinsville	Guysborough N.S.			50	00	
Toney Mills	Pictou N.S.	31	00	50	00	
Toney River	Pictou N.S.	26	50	50	00	
Tongue Creek	Macleod Alberta	35	30	50	00	
Tooleton	Kings & Albert N.B.	38	50	50	00	
Topaz Harbour	Comox-Atlin B.C.	18	00	41	62	
Topland	Edmonton Alberta	7	00	50	00	
Toppingham	Moosajaw Sask.	12	00	50	00	
Torbay	Guysborough N.S.	48	15	50	00	
Torbrook	Annapolis N.S.	101	35	72	00	6 00
Torbrook, East	Annapolis N.S.	46	00	50	00	
Torbrook, West	Annapolis N.S.	88	10	60	00	6 00
Tornore	York, C.R. O.	42	00	50	00	
Toronto, Station A	Toronto South O.	0		0		
Toronto, sub-office No 107	Toronto, East O.	0		0		
" " " " 79	York, S.R. O.	0		0		
" " " " 72	York, S.R. O.	0		0		

c Summer office. d Opened 8-10-14. e Opened 1-10-14. f Including \$16 night allowance. g For Revenue, &c., see Appendix C under Toronto Sub-offices. h Including \$24 night allowance. i Including \$4 special salary. j Credit for new office not yet in operation. k Opened 1-6-14.

SESSIONAL PAPER No. 24

APPENDIX D—Continued.

NON-ACCOUNTING Post Offices—Revenue, Salaries and Allowances—Continued.

Name of Post Office.	Electoral District.	Revenue.		Salary (based on revenue of previous year).		Forward Allow- ance.		Rent Allow- ance.	
		\$	cts.	\$	cts.	\$	cts.	\$	cts.
<i>l</i> Toronto sub-office No. 157	Toronto West	0	m	m					
Torryburn	St. John	N.B.	58 50	50 00				6 00	
Totonka	Marquette	Man	49 00	50 00					
Touchwood Hills	Humboldt	Sask	7 50	50 00					
Touffe des Pins	Beauce	P.Q.	34 00	50 00					
Toupin	Richmond & Wolfe	P.Q.	16 00	50 00					
<i>b</i> Torquay	Assiniboia	Sask	119 21	37 50					
Tourelle	Gaspé	P.Q.	76 50	50 00					
Tourigny	Drummond & Arthabaska	P.Q.	26 00	50 00					
Tourville	L'Islet	P.Q.	249 61	119 00				13 00	
Toutes Aides	Dauphin	Man	40 75	50 00					
Tower View	Wright	P.Q.	24 80	50 00					
Tow Hill	Comox-Atlin	B.C.	69 80	50 00					
<i>c</i> Townsend Centre	Norfolk	O	13 67	10 22					1 00
Tracadie Beach	Gloucester	N.B.	40 00	50 00					
Tracadie Cross	Queens	P.E.I.	203 38	57 00			6 00		5 00
Tracadie Road	Guysborough	N.S.	4 00	50 00					
Tracey's Mills	Carleton	N.B.	85 91	50 00					
Traceyville	Sumbury & Queens	N.B.	11 00	50 00					
Trafalgar	Halton	O	204 50	101 00					9 50
Trafalgar	Guysborough	N.S.	41 20	50 00					
Trafford	Lennox & Addington	O	11 00	50 00					
<i>d</i> Trelee	Wellington	N.R.	O	4 12					
Tramore	Renfrew, S.R.	O	63 20	50 00					
Tranter	Dauphin	Man	13 50	50 00			3 00		
Traveller's Rest	Prince	P.E.I.	35 45	50 00					
<i>d</i> Traverston	Grey, S.K.	O	O	4 12					
Treclon	Moosejaw	Sask	31 00	50 00					
Tregarva	Régina	Sask	277 18	135 00					13 00
<i>f</i> Tremann	Maskinonge	P.Q.	18 50	45 83					
Tremblay Settlement	Gloucester	N.B.	21 00	50 00					
Tremont	Kings	N.S.	51 47	50 00					
Trent River	Northumberland, E.R.	O	233 85	103 00					6 00
Trenville	Red Deer	Alta	78 02	108 00			34 32		9 50
<i>e</i> Trevelyan	Brockville	O	0 70	20 83					
Trewdale	Moosejaw	Sask	70 90	50 00					
Tring	Victoria	Alta	198 73	64 00					6 00
Trinity Valley	Yale-Cariboo	B.C.	49 50	50 00					
Triple Lake	Battleford	Sask	22 30	50 00					
Tripola	Medicine Hat	Alta	101 00	60 00					6 00
Tristram	Red Deer	Alta	33 00	50 00					
<i>g</i> Trison Fishing Club	Québec	P.Q.	30 00	25 00					
Trois Saumons	L'Islet	P.Q.	139 75	75 00					6 00
Trois Saumons Station	L'Islet	P.Q.	39 50	50 00					
<i>h</i> Trois Rivières, Sub-office No. 1									
Trottier	Drummond & Arthabaska	P.Q.	67 83	50 00					
Trout Brook	Northumberland	N.B.	49 00	50 00					
Trout Brook	South Cape Breton	N.S.	61 30	50 00					
Trout River	Huntingdon	Q	103 48	87 00					6 00
Trout River	Inverness	N.S.	29 40	50 00					
Trout Stream	Gloucester	N.B.	58 30	50 00					
Troy	Inverness	N.S.	11 75	50 00					
Trudeau	Thunder B. & Rainy R.	O	83 85	50 00					

b Opened 1-7-14. *c* Closed 1-6-14. *d* Closed 1-5-14. *e* Closed 1-9-14. *f* Closed 1-3-15.
g Summer office. *h* Opened 1-12-14. *i* For Revenue, etc. see Appendix C, under Trois Rivières
Sub-office. *l* Opened 15-12-14. *m* For Revenue, etc., see Appendix C under Toronto Sub-offices.

6 GEORGE V, A. 1916

APPENDIX D—Continued.

NON-ACCOUNTING Post Offices—Revenue, Salaries and Allowances—Continued.

Name of Post Office.	Electoral District	Revenue	Salary	Forward Allowance.	Rent Allowance.
			(based on revenue of previous year).		
		\$ cts.	\$ cts.	\$ cts.	\$ cts.
<i>b</i> Trudel	Laprairie & Nap'ville P. Q.		7 00		
Truemanville	Cumberland N. S.	43 00	50 00		
<i>c</i> Tuam	Simcoe, S. R. O.		4 07	83	
Tudor	Medicine Hat Alberta	192 80	115 00		13 00
Tuffnell	Maackenzie Sask.	116 95	71 00		6 00
<i>m</i> Tullamore	Peel Ont.		23 43		2 50
Tullesville	Moosejaw Sask.	192 50	93 00	28 00	6 00
<i>n</i> Tullochgorran	Châteauguay P. Q.	30 47	39 72		
Tullymet	Saltcoats Sask.	105 50	50 00		
Tumbell	Marquette Man.	22 00	50 00		
<i>e</i> Tunnel Creek	Kootenay B. C.	8 58	20 92		
Tupperville	Annapolis N. S.	128 50	76 00		6 00
Turbine	Algona, E. R. O.	113 00	58 00		6 00
Turcotte	Nicolet P. Q.	30 00	50 00		
Turenne	Lotbinière P. Q.	52 00	50 00		
Turgeon	Bellechasse P. Q.	34 45	50 00		
Turgeon	Gloucester N. B.	141 79	73 50		6 00
Turin	Medicine Hat Alberta	103 50	77 00		6 00
<i>h</i> Turner	Assa Sask.	38 90	40 69	5 17	
Tarnhill	Moosejaw Sask.	11 00	50 00		
Turnerville	Kent, E. R. O.	151 61	56 00		6 00
Turriif	Hastings, E. R. O.	142 00	72 00		6 00
Turtle Creek	Kings & Albert N. B.	101 06	67 00	19 00	6 00
Turtlegrove	Battleford Sask.	28 50	50 00		
Turtle Lake	Parry Sound O.	45 73	50 00		
Turtle River	Dauphin Man.	19 20	50 00		
Tuscola	Moosejaw Sask.	27 50	50 00	4 00	
<i>d</i> Tuskat Falls	Yarmouth N. S.	7 00	12 50		
Tutela	Brant O.	k	k		
Tway	Prince Albert Sask.	30 22	50 00		
<i>a</i> Tweedie Brook	Kent N. B.	14 00	37 50		
<i>f</i> Tweedside	Wentworth O.	12 34	37 50		
Twickenham	Prince Albert Sask.	30 00	50 00		
Twin Butte	Macleod Alberta	214 00	104 00		13 00
Twining	Red Deer Alberta	84 19	50 00	4 00	
Twin Lakes	Battleford Sask.	24 50	50 00		
Twin Rock Valley	Inverness N. S.	24 00	50 00		
Twin Valley	Moosejaw Sask.	38 50	50 00		
Two Creeks	Marquette Man.	58 70	50 00		
Two Hills	Victoria Alberta	69 50	50 00	3 50	
Two Rivers	Cumberland N. S.	76 83	50 00		
<i>i</i> Tynecastle	Regina Sask.	7 04	45 70		
Tynehead	New Westminster B. C.	50 70	50 00		
Tyner	Moosejaw Sask.	181 45	106 00	12 00	13 00
<i>i</i> Tyneville	Haldimand O.	75 10	45 70		
Tzonhalem	Nanaimo B. C.	155 00	110 00		9 50
U DORA	York, N. R. O.	265 29	99 00		9 50
<i>m</i> U. E. Loyalist	Lemnox & Addington O.		20 83		
Ufford	Muskoka O.	87 65	50 00		
Ulthoff	Simcoe, E. R. O.	150 20	78 00	8 00	6 00
Ukraina	Dauphin Man.	90 00	50 00		

a Opened 1-7-14. *b* Closed 21-5-14. *c* Closed 1-5-14. *d* Closed 1-7-14. *e* Closed 31-8-14.
f Closed 1-1-15. *g* Closed 16-1-15. *h* Closed 23-1-15. *i* Closed 1-3-15. *k* For Revenue, etc., see
Appendix C under Brantford sub-offices. *m* Closed 1-9-14.

APPENDIX D—Continued.

NON-ACCOUNTING Post Offices—Revenue, Salaries and Allowances—Continued.

Name of Post Office.	Electoral Districts.	Revenue.	Salary (based on revenue of previous year).		Forward Allow- ance.	Rent Allow- ance.
			\$ cts.	\$ cts.		
Ullswater	Muskoka O	53 00	50 00			
Water	Strathcona Alberta	17 50	50 00			
Umatilla	Dauphin Man	12 50	50 00			
Unfraville	Hastings, E. R. O	15 00	50 00			
Umphrey	Battleford Sask	55 00	50 00			
Una	Moose-jaw Sask		1 92			
Underhill	Northumberland N.B.	138 05	50 00			
Undine	Victoria N.B.	24 00	50 00			
Uneda	Lanark, N.R. O	26 30	47 50			
Union Corner	Prince P.E.I.	24 80	37 50			
Union Creek	Peterborough, W.R. O	63 00	50 00			
Union Mills	Charlotte N.B.	104 95	57 00			6 00
Union Point	Provencher Man	55 50	50 00			
Union Road	Queens P.E.I.	66 70	50 00			
Uno	Marquette Man	123 85	63 00			6 00
Union Square	Lunenburg N.S.	29 50	50 00			
Uplands	Ferry Sound O	25 00	60 00			
Upper	Haldimand O	5 00	60 00			
Upper Abouggoggin	Westmoreland N.B.	57 00	50 00			
Upper Baddeck River	North Cape Breton and Victoria N.S.	23 00	50 00			
Upper Balmoral	Restigouche N.B.	57 00	50 00			
Upper Barney River	Pictou N.S.	38 95	50 00			
Upper Bass River	Colchester N.S.	45 00	50 00			
Upper Bay du Vin	Northumberland N.B.	65 50	50 00			
Upper Bear Island	York N.B.	22 00	18 75			
Upper Bedford	Missisquoi P.Q.	410 94	179 00			19 00
Upper Bertrand	Gloucester N.B.	42 00	37 50			
Upper Big Tracadie	Guyssborough N.S.	37 50	50 00			
Upper Blackville	Northumberland N.B.	113 00	61 00	8 00		6 00
Upper Blandford	Lunenburg N.S.	27 00	50 00			
Upper Branch	Lunenburg N.S.	95 95	50 00			
Upper Brighton	Carleton N.B.	30 94	50 00			
Upper Brookside	Colchester N.S.	21 00	50 00			
Upper Buctouche	Kent N.B.	47 00	50 00			
Upper Burlington	Hants N.S.	77 10	50 00			
Upper Burton	Sturbury & Queens N.B.	37 70	50 00			
Upper Cape	Westmoreland N.B.	102 15	51 00			6 00
Upper Caraqueet	Gloucester N.B.	184 25	93 00	4 00		6 00
Upper Caverhill	York N.B.	24 00	33 28			
Upper Charlo	Restigouche N.B.	96 00	50 00	8 00		
Upper Chelsea	Lunenburg N.S.	40 80	50 00			
Upper Clarence	Amnapolis N.S.	5 00	8 37			
Upper Clyde River	Shelburne & Queens N.S.	26 85	50 00			
Upper Coal Creek	Sturbury & Queens N.B.	5 00	50 00			
Upper Coverdale	Kings & Albert N.B.	7 00	50 00			
Upper Derby	Northumberland N.B.	55 00	50 00			
Upper Dorchester	Westmoreland N.B.	158 25	91 50	20 00		6 00
Upper Dover	Westmoreland N.B.	30 30	50 00			
Upper Dundee	Restigouche N.B.	13 00	50 00			
Upper Economy	Colchester N.S.	89 00	62 00			
Upper Elmfield	Pictou N.S.	16 00	50 00			
Upper French Village	Kings & Albert N.B.	13 00	50 00			
Upper Gaspereaux	Sturbury & Queens N.B.	33 00	50 00			
Upper Glencoe	Inverness N.S.	13 00	50 00			
Upper Glen Road	Antigonish N.S.	6 00	50 00			
Upper Golden Grove	Kings & Albert N.B.	26 35	50 00			
Upper Goshen	Kings & Albert N.B.	21 00	50 00			

a Opened 1-7-14. b Closed 14-4-14. c Closed 15-8-14. d Closed 31-12-14. e Including \$10 night allowance. f Including \$20 night allowance. g Closed 1-6-14. h Including \$12, night allowance.

APPENDIX D—Continued.

NON-ACCOUNTING Post Offices—Revenue, Salaries and Allowances—Continued.

Name of Post Office.	Electoral District.	Revenue.		Salary (based on revenue of previous year.)		Forward Allow- ances.		Rent Allow- ance.	
		\$	cts.	\$	cts.	\$	cts.	\$	cts.
Upper Grand Mirn	South Cape Breton. N.S.	29	00	50	00				
Upper Greenwich	Kings & Albert. N.B.	45	00	50	00				
Upper Hainesville	York. N.B.	88	50	50	00				
Upper Hampstead	Sunbury & Queens. N.B.	44	00	50	00				
Upper Hanwell	York. N.B.	21	00	50	00				
Upper Hat Creek	Yale-Cariboo. B.C.	60	50	50	00				
Upper Kempt Head	North Cape Breton and Victoria. N.S.	13	46	50	00				
Upper Kemptown	Colchester. N.S.	11	40	50	00				
Upper Kent	Carleton. N.B.	243	07	112	00			13	00
Upper Keswick	York. N.B.	107	50	50	00				
Upper Kingsbury	Lunenburg. N.S.	37	38	50	00				
Upper Kintore	Victoria. N.B.	27	00	50	00				
a Upper Knoxford	Carleton. N.B.	49	13	33	28				
Upper La Hava	Lunenburg. N.S.	142	65	59	00			6	00
Upper Lakeville	Halifax. N.S.	21	00	50	00				
Upper Lawrencetown	Halifax. N.S.	8	00	50	00				
Upper Leitch's Creek	North Cape Breton and Victoria. N.S.	14	00	59	00				
Upper Loch Lomond	St. John. N.B.	31	00	50	00				
Upper Main River	Kent. N.B.	42	00	50	00				
Upper Malagash	Cumberland. N.S.	28	00	50	00				
Upper Margaret	Inverness. N.S.	10	00	50	00	10	83		
Upper Mangerville	Sunbury & Queens. N.B.	100	80	54	00			3	00
Upper Melbourne	Richmond & Wolfe. P.Q.	235	55	112	00			13	00
Upper Middleboro'	Cumberland. N.S.	72	10	64	00			6	00
Upper Middle River	North Cape Breton and Victoria. N.S.	58	00	50	00	8	00		
Upper Mills	Charlotte. N.B.	35	00	50	00				
Upper Nappan	Cumberland. N.S.	29	00	50	00				
Upper Nelson	Northumberland. N.B.	80	00	50	00				
b Upper New Cornwall	Lunenburg. N.S.	28	00	29	21				
c Upper New Cornwall	Lunenburg. N.S.	18	75	20	79				
Upper New Harbour	Guysborough. N.S.	77	03	50	00	12	00		
Upper New Horton	Kings & Albert. N.B.	64	50	50	00				
Upper New Pert	Hants. N.S.	109	92	50	00				
Upper North River	Colchester. N.S.	25	00	50	00				
Upper Ohio	Shelburne & Queens. N.S.	24	35	50	00				
Upper Peel	Carleton. N.B.	12	50	50	00				
Upper Pugwash	Cumberland. N.S.	32	50	50	00				
d Upper Queensbury	York. N.B.	4	77	18	75				
Upper Rawdon	Hants. N.S.	173	89	69	00			6	00
Upper Rexton	Kent. N.B.	49	20	50	00				
Upper River Dennis	Inverness. N.S.	12	00	50	00				
Upper Rockport	Westmoreland. N.B.	33	00	50	00				
Upper St. Maurice	Kent. N.B.	18	00	50	00				
Upper St. Rose	Gloucester. N.B.	37	50	50	00				
Upper Sackville	Halifax. N.S.	45	80	50	00				
Upper Sackville	Westmoreland. N.B.	289	50	100	00	5	00	13	00
Upper Scotsburn	Pictou. N.S.	13	00	50	00				
Upper Siegas	Victoria. N.B.	27	80	50	00				
Upper Smithfield	Guysborough. N.S.	33	60	f 62	00				
d Upper Southampton	York. N.B.	12	00	18	75				
Upper South River	Antigonish. N.S.	139	50	50	00	5	00	6	00
Upper South West Mabou	Inverness. N.S.	20	00	50	00				
a Upper Springfield	York. N.B.	16	00	33	28				
Upper Springfield	Antigonish. N.S.	23	00	50	00				
Upper Squamish	Comox-Atlin. B.C.	43	20	50	00				

a Closed 1-12-14.

b Closed 1-11-14 and a new office opened under same name.

c Opened 1-11-14.

d Closed 15-8-14.

f Including \$12 night allowance.

SESSIONAL PAPER No. 24

APPENDIX D—Continued.

NON-ACCOUNTING Post Offices—Revenue, Salaries and Allowances—Continued.

Name of Post Office.	Electoral District.	Revenue.	Salary (based on revenue of previous year).	Forward Allow- ance.	Rent Allow- ance.
		\$ cts.	\$ cts.	\$ cts.	\$ cts.
Upper St. Simon.	Gloucester. N.B.	46 00			
<i>a</i> Upper Tantallon.	Halifax. N.S.	42 17	20 79		
<i>b</i> Upper Tilley Road.	Gloucester. N.B.	9 00	8 19		
<i>c</i> Upper Tower Hill.	Charlotte. N.B.	10 50	33 28		
Upper Washabuck.	North Cape Breton & Victoria. N.S.	33 50	50 00		
Upper Wedgeport.	Yarmouth. N.S.	57 00	50 00		
<i>e</i> Upper Westmoreland.	Queens. P.E.I.	3 80	8 37		
Upper West New Harbour.	Guysborough. N.S.	19 75	50 00		
Upper Whitehead.	Guysborough. N.S.	20 00	50 00		
Upper Williamsburg.	York. N.B.	50 55	50 00		
Upper Wood Harbour.	Shelburne & Queens. N.S.	44 00	<i>n</i> 62 00		
Upsalquitch.	Restigouche. N.B.	69 55	50 00		
Urbana.	Hants. N.S.	94 75	50 05		
Urbenville.	Prince. P.E.I.	46 00	50 00		
<i>d</i> Uren.	Moosejaw. Sask.	100 28	33 28		
Urney.	Kings & Albert. N.B.	17 75	50 00		
Urqharts.	Kings & Albert. N.B.	24 00	50 00		
Ursa.	Victoria & Haliburton. O.	36 00	50 00		
Usherville.	Mackenzie. Sask.	20 95	50 00		
Usona.	Strathcona. Alberta.	35 00	50 00		
<i>f</i> Utica.	Ontario. S.R.		4 40		0 50
Utopia.	Charlotte. N.B.	27 00	50 00		
VACHON					
Vaillancourt.	Dorchester. P.Q.	33 00	50 00		
<i>g</i> Valbrand.	Dorchester. P.Q.	7 00	50 00		
Valcartier.	Prince Albert. Sask.	89 00	37 50		
Valcartier East.	Québec. P.Q.	170 05	<i>f</i> 97 00	4 00	6 00
Valcartier, Village.	Québec. Q.	107 00	50 00		
Val des Eboulis.	Québec. P.Q.	213 00	<i>f</i> 82 00		6 00
Val des Sables.	Vaudreuil. P.Q.	34 05	50 00		
Valdor.	Vaudreuil. P.Q.	43 25	50 00		
Vale.	Labelle. P.Q.	32 25	50 00		
Vale.	Medicine Hat. Alberta.	36 03	50 00		
Valeucay.	Labelle. P.Q.	63 70	<i>n</i> 62 00		
Valence.	Moosejaw. Sask.	20 50	50 00		
Valenciennes.	Mégantic. P.Q.	20 70	50 00		
Valentin.	Victoria & Haliburton. O.	175 37	99 00		6 00
Vale Perkins.	Brome. P.Q.	120 00	69 50		6 00
Valetta.	Kent, W.R. O.	193 53	76 00		6 00
Val Franc.	Prescott. O.	55 64	50 00		
Val Gagnon.	Terrebonne. P.Q.	29 39	50 00		
Valin.	Chicoutimi & Sag'nay P.Q.	16 00	50 00		
Valjean.	Moosejaw. Sask.	138 00	50 00		
Vallee.	Chicoutimi & Sag'nay P.Q.	10 00	50 00		
Vallee des Erables.	Soulanges. P.Q.	28 65	50 00		
Vallee Ste. Claire.	Moosejaw. Sask.	30 00	50 00		
Valleynue.	Ontario, N.R. O.	75 50	58 00		6 00
Valleville.	Bellechasse. P.Q.	40 28	50 00		
Valley Centre.	Battleford. Sask.	44 05	50 00		
Valley Mills.	Inverness. N.S.	19 00	<i>m</i> 60 00		
Valley Road.	Cumberland. N.S.	26 00	50 00		
Valley Station.	Colchester. N.S.	93 20	52 00	12 00	3 00
Valley Stream.	Portage la Prairie. Man.	43 22	50 00		

a Opened 1-11-14. *b* Opened 1-2-15. *c* Closed 1-12-14. *d* Opened 1-8-14. *e* Closed 1-6-14.
f Closed 1-5-14. *g* Credit Supply for new office not yet in operation. *h* Late Valcartier Station.
i Including \$10 night allowance for summer of 1914. *j* Opened 1-7-14. *n* Including \$12 night allowance.
m Including \$10 night allowance.

APPENDIX D—Continued.

NON-ACCOUNTING Post Offices—Revenue, Salaries and Allowances—Continued.

Name of Post Office,	Electoral District,	Revenue,	Salary (based on revenue of previous year).		Forward Allow- ance.	Rent Allow- ance.
			\$ cts.	\$ cts.		
Valley View	Saltcoats, Sask	10 00	50 00			
Valmont	Champlain, P. Q.	99 80	60 00			
Val Marie	Moosejaw, Sask	36 00	50 00			
Val Morin Station	Terrebonne, P. Q.	135 46	78 00		6 00	
Valmorin	Terrebonne, P. Q.	190 87	133 50		12 22	
Val Nation	Prescott, O.	17 00	50 00			
Valois	Jacques Cartier, P. Q.	88 20	50 00			
Val Ombreuse	Labelle, P. Q.	39 00	33 28			
Valor	Moosejaw, Sask	67 20	50 00			
Valpo	Dauphin, Man.	26 00	37 50			
Vanarsdol	Comox-Atlin, B. C.	87 40	54 00		6 00	
Vance	Battleford, Sask	38 50	50 00			
Vanbrugh	Renfrew, S. R.	57 40	50 00	5 00		
Van Bruyssel	Québec, P. Q.	298 19	160 00		13 00	
Vancouver Sub-office No. 14	City of Vancouver, B. C.	<i>h</i>	<i>h</i>			
Vancouver Sub-office No. 24	City of Vancouver, B. C.	<i>h</i>	<i>h</i>			
Vanderhoof	Yale-Cariboo, B. C.	247 36	16 71	1 75		
Vandeleur	Grey, E. R.	82 90	50 00			
Vandura	Qu'Appelle, Sask	117 25	134 00		6 00	
Vandyne	Medicine Hat, Alberta	72 50	56 00		6 00	
Vanessa	Norfolk, O.	366 67	162 00	29 00	19 00	
Vanesti	Strathcona, Alberta	21 00	50 00			
Vankoughnet	Muskoka, O.	86 50	50 00			
Vannes	Dauphin, Man.	70 00	50 00			
Vanrena	Edmonton, Alberta	88 48	35 59			
Vansickle	Hastings, W. R.	23 00	50 00			
Van Winkle	Yale-Cariboo, B. C.	114 70	82 00		6 00	
Varency	Haldimand, O.	22 16	14 21		1 30	
Vargas	Comox-Atlin, B. C.	42 64	41 62			
Vassal	Drum, & Arthabaska, P. Q.	13 00	50 00			
Vassar	Provencher, Man.	198 88	122 00	2 00	13 00	
Vauban	Témiscouata, P. Q.	159 75	95 00		6 00	
Vautour	Kent, N. B.	37 50	50 00			
Vauvert	Chicout, & Saguenay, P. Q.	278 96	130 00		13 00	
Vauchuss	L'Assomption, P. Q.	101 70	50 00			
Vaughan	Hants, N. S.	120 00	60 00	3 33	6 00	
Vauquelin	Gaspé, P. Q.	10 40	50 00			
Vavenby	Yale-Cariboo, B. C.	110 00	373 00	8 00	44 00	
Vedder Crossing	New Westminster, B. C.	33 00	50 00			
Veillette	Victoria, Alberta	48 77	50 00			
Veilleux	Bonaventure, P. Q.	99 28	50 00			
Veilore	York, C. R.	98 20	75 00		6 00	
Velma	Lisgar, Man.	33 28				
Vendome	Beauharnois, P. Q.	24 00	50 00			
Venlaw	Dauphin, Man.	15 00	50 00	4 00		
Vennachar	Lennox & Addington, O.	153 95	69 00	4 00	6 00	
Verdant	Mackenzie, Sask	59 00	50 00			
Verdant Valley	Medicine Hat, Alberta	19 75	50 00			
Vera	Battleford, Sask	210 93	192 25		9 50	
Verbois	Kamouraska, P. Q.	42 00	51 00		3 00	
Verdun	Bruce, S. R.	22 00	50 00			
Vermillion Bay	Thunder Bay and Rainy River, O.	135 00	78 00		6 00	
Vorna	Regina, Sask	37 70	50 00			
Vernal	Antigonish, N. S.	24 00	50 00			
Verndale	Humboldt, Sask	15 00	50 00			

a Opened 15-5-14; summer office. *b* Opened 1-8-14. *c* Opened 1-7-14. *d* Late Shaughnessy Heights. *e* Opened 15-7-14. *f* Opened 1-12-14. *g* Including \$50 night allowance. *h* For salary, revenue, etc., see Appendix C under Vancouver sub-office. *i* Including \$12 night allowance. *j* Including \$20 night allowance. *k* Opened 1-6-14. *l* Closed 23-6-14. *m* Closed 1-12-14. *n* Closed from 15-8-14 to 7-9-14. *o* Including \$10 night allowance.

SESSIONAL PAPER No. 24

APPENDIX D—Continued.

NON-ACCOUNTING Post Offices—Revenue, Salaries and Allowances—Continued.

Name of Post Office.	Electoral District.	Revenue.	Salary	Forward Allowance.	Rent Allowance.
			(based on revenue of previous year).		
		\$ cts.	\$ cts.	\$ cts.	\$ cts.
<i>a</i> Vernet.....	Labelle..... P.Q.	60	35 87		
Vernon Mines.....	Kings..... N.S.	15 00	50 00		
Vernon River.....	Queens..... P.E.I.	185 15	68 00		6 00
Verschoyle.....	Oxford, S.R..... O	182 13	94 00		6 00
Verte Vallée.....	Vaudreuil..... P.Q.	24 50	50 00		
Vestfold.....	Dauphin..... Man	25 00	50 00		
Vesuvius.....	Kings..... N.S.	29 00	50 00		
Veziua's Corner.....	Richmond & Wolfe..... P.Q.	24 50	50 00		
<i>b</i> Vickers.....	Huntingdon..... P.Q.	13 26	14 53	3 49	
Victor.....	Red Deer..... Alberta	114 00	129 50		13 00
Victoria.....	Carleton..... N.B.	249 82	129 00		13 00
Victoria.....	Cumberland..... N.S.	71 50	50 00		
Victoria sub-office No 2.....	Victoria..... B.C.	e	e		
Victoria sub-office No 6.....	City of Victoria..... B.C.	e	e		
Victoria sub-office No 8.....	City of Victoria..... B.C.	e	e		
Victoria sub-office No 9.....	City of Victoria..... B.C.	e	e		
Victoria sub-office No 10.....	City of Victoria..... B.C.	e	e		
Victoria Beach.....	Annapolis..... N.S.	132 00	74 00		6 00
Victoria Bridge.....	South Cape Breton..... N.S.	59 63	50 00	4 00	
<i>f</i> Victoria Cross.....	Kings..... P.E.I.		2 06		
Victoria Corners.....	Ontario, S.R..... O	55 00	50 00		
Victoria Harbour.....	Kings..... N.S.	56 50	50 00	2 00	
Victoria Lane.....	Inverness..... N.S.	18 50	50 00		
Victoria Mines.....	South Cape Breton..... N.S.	56 90	50 00		
<i>c</i> Victoria Plains.....	Regina..... Sask	30 84	50 00		
Victoria Square.....	York, C.R..... O	115 58	76 55		8 65
Victoria Vale.....	Annapolis..... N.S.	105 20	50 00		
Victory.....	Annapolis..... N.S.	20 00	50 00		
Victory.....	Sunbury & Queens..... N.B.	12 50	50 00		
Vidir.....	Selkirk..... Man	102 00	57 00	10 00	6 00
<i>d</i> Vidora.....	Moosejaw..... Sask	437 21	171 00	26 33	16 00
Vieille Eglise.....	Lotbinière..... P.Q.	120 00	50 00		
Vienneau.....	Northumberland..... N.B.	29 00	50 00		
Viewfair.....	Battleford..... Sask	21 20	50 00		
Viewfield.....	Assa..... Sask	117 55	55 00		3 00
View Hill.....	New Westminster..... B.C.	130 40	67 00		6 00
Village Bélanger.....	Laval..... P.Q.	27 50	50 00		
Village Dale.....	Shelburne & Queens..... N.S.	49 70	50 00		
Village La Prairie.....	Kent..... N.B.	9 00	50 00		
Village du Moulin.....	Kamouraska..... P.Q.	45 84	50 00		
Village St. Augustin.....	Kent..... N.B.	18 00	50 00		
Village St. Croix.....	Kent..... N.B.	30 00	50 00		
Village St. Irénée.....	Kent..... N.B.	9 75	50 00		
Village St. Jean.....	Kent..... N.B.	25 00	50 00		
Village St. Onge.....	Three Rivers and St. Maurice..... P.Q.	223 98	150 00		13 00
Village St. Paul.....	Gloucester..... N.B.	19 00	50 00		
Village St. Pierre.....	Northumberland..... N.B.	16 00	50 00		
Villa Lea.....	Humboldt..... Sask	22 20	50 00		
Ville Bouvier.....	Moosejaw..... Sask	25 44	50 00	2 00	
Villefranche.....	Moosejaw..... Sask	12 50	50 00		
Ville Guay.....	Lévis..... P.Q.	71 00	<i>h</i> 62 00		
Villemay.....	Lévis..... P.Q.	116 48	55 00		6 00
Ville Real.....	Rimouski..... P.Q.	29 00	50 00		
Villeroy.....	Lotbinière..... P.Q.	196 39	71 00		6 00
Villette.....	Compton..... P.Q.	56 00	50 00		
<i>i</i> Villiers.....	Peterborough, E.R..... O	50 85	21 34		2 50

a Closed 10-12-14. *b* Closed 15-7-14. *c* For revenue, etc., see Appendix C under Victoria sub-office.
d Late Kelvinhurst. *e* Closed 1-12-14. *f* Closed 15-4-14. *h* Including \$12 night allowance.
i Closed 1-9-14.

APPENDIX D—Continued.

NON-ACCOUNTING Post Offices—Revenue, Salaries and Allowances—Continued.

Name of Post Office.	Electoral District.	Revenue.	Salary (based on revenue of previous year).		Forward Allow- ance.	Rent Allow- ance.
			\$ cts.	\$ cts.		
Vinca.....	Victoria..... Alberta	40 00	50 00			
Vincelette.....	Selkirk..... Man	4 50	53 00			3 00
Vincennes.....	Champlain..... P.Q	181 45	82 00			6 00
Vincent.....	Sunbury & Queens.. N.B	34 50	50 00			
o Vine.....	Simcoe, S.R..... O	1 80	25 00			
Vincit.....	Labelle..... P.Q	30 50	50 00			
Vinton.....	Pontiac..... P.Q	163 85	95 00			6 00
Viola Dale.....	Marquette..... Man	41 25	50 00			
Violet Hill.....	Dufferin..... O	60 00	50 00			
Virgil.....	Lincoln..... O	146 40	129 00			13 00
Virginia East.....	Annapolis..... N.S	15 00	50 00			
Vitchland.....	Alberta..... O	710 00				
Vivian.....	York, N.R..... O	42 50	50 00			
Vivian Station.....	Selkirk..... Man	129 96	55 00			6 00
Voght Valley.....	Yale-Cariboo..... B.C	48 50	50 00			
Vogler's Cove.....	Lunenburg..... N.S.	222 63	124 00			13 00
Volga.....	Dauphin..... Man	5 00	50 00			
Vroomanton.....	Ontario, N.R..... O	89 75	51 00			6 00
Vollner.....	Edmonton..... Alberta	33 05	50 00			
W						
WAASIS, STATION.....	Sunbury & Queens.. N.B	84 00	55 00			6 00
Waba.....	Renfrew, S. R..... O	178 13	91 50			9 50
Wabasca.....	Edmonton..... Alberta	73 23	50 00			
d Wabash.....	Kent, E.R..... O	132 12	70 00			4 50
Wabasee.....	Labelle..... P.Q	43 20	50 00			
a Wabun.....	Nipissing..... O	79 00	45 82			
b Wacouta.....	Dauphin..... Man	15 00	37 50			
Wadden Cove.....	South Cape Breton.. N.S	10 00	50 00			
Wadhams.....	Comox-Atlin..... B.C	177 70	86 00			6 00
Waddington.....	Medicine Hat..... Alberta	56 83	50 00			
Wagarville.....	Frontenac..... O	95 95	50 00	13 00		
Wagram.....	Wellington, N.R..... O	12 20	50 00	2 00		
Wahstao.....	Victoria..... Alberta	141 00	62 00			6 00
Wah Tay Beg.....	Nipissing..... O	01 00	50 00			
Waitville.....	Prince Albert..... Sask	32 89	50 00			
Wakefield Centre.....	Carleton..... N.B	18 00	50 00			
Wako.....	Thunder Bay & Rainy River..... O	99 50	50 00			
Walawa.....	Mackenzie..... Sask	9 65	50 00			
Waideck Line.....	Annapolis..... N.S	24 00	50 00			
d Waldegrave.....	Colchester..... N.S	71 00	46 50			4 50
Walden.....	Lunenburg..... N.S	38 00	50 00			
Walderssea.....	Dauphin..... Man	74 04	50 00			
Waldorf.....	Regina..... Sask	37 00	50 00			
Waldville.....	Moosejaw..... Sask	255 04	99 00	6 66		6 00
Walkerburn.....	Dauphin..... Man	26 00	50 00			
Walkers.....	Middlesex, W.R..... O	247 75	68 00			6 00
Walkers Cutting.....	Drummond & Arthab. P.Q	82 70	62 00			
Walkers Point.....	Muskoka..... O	68 65	50 00			
Walkers Settlement.....	Kings & Albert..... N.B	12 75	50 00			
Walkerville.....	Richmond..... N.S	65 60	50 00			
Walkeburg.....	Selkirk..... Man	13 00	50 00			
c Wallace.....	Perth, N.R..... O		9 84			
Wallace Bay.....	Cumberland..... N.S	60 95	50 00			
Wallace Bay South.....	Cumberland..... N.S	48 50	50 00			
Wallace Bridge.....	Cumberland..... N.S	210 20	112 00			13 00

a Opened 1-5-14. b Opened 1-7-14. c Closed 16-5-14. d Closed 1-1-15. e Including \$12.00
night allowance. f Credit for new office not yet in operation. g Closed 1-10-14.

SESSIONAL PAPER No. 24

APPENDIX D—Continued.

NON-ACCOUNTING Post Offices—Revenue, Salaries and Allowances—Continued.

Name of Post Office.	Electoral District.	Revenue.	Salary (based on revenue of previous year).	Forward Allow- ance.	Rent Allow- ance.
		\$ cts.	\$ cts.	\$ cts.	\$ cts.
Wallace Bridge Station.	Cumberland N.S.	129 00	50 00		
Wallace Grant.	Cumberland N.S.	37 60	50 00		
Wallace Highlands.	Cumberland N.S.	19 70	50 00		
Wallace Mill.	Rimouski P.Q.	8 90	50 00		
Wallace Point.	Peterboro, E.R. O.	16 25	50 00		
Wallace Ridge.	Cumberland N.S.	63 68	61 50		3 00
Wallace Station.	Cumberland N.S.	138 48	61 00	16 00	6 00
Wallard.	Moosejaw Sask.	124 00	85 00	21 66	6 00
Wallbrook.	Kings N.S.	27 00	50 00		
Wallenstein.	Wellington, N.R. O.	287 55	89 00	6 00	6 00
Walmer.	Oxford, N.R. O.	50 00	50 00		
Walnut Grove.	New Westminster B.C.	18 50	50 00		
Walpole Island.	Lambton, W.R. O.	67 00	50 00		
Wampum.	Provencher Man.	45 40	50 00		
Wanda.	Strathcona Alberta	19 00	50 00		
Wamsley.	Thunder Bay & Rainy River O.	31 75	50 00		
Wandsworth.	Prince Albert Sask.	42 50	50 00		
Wanganni.	Battleford Sask.	34 50	50 00		
Wanikewin.	Parry Sound O.	138 25	50 00		
Waniska.	Regina Sask.	26 15	50 00		
Wapaha.	Souris Man.	22 00	50 00		
Wapashoe.	Moosejaw Sask.	22 00	50 00		
Wapske.	Victoria N.B.	212 13	99 00		6 00
Wardenville.	Battleford Sask.	35 25	50 00	4 00	
Ward's Brook.	Cumberland N.S.	127 00	56 00		6 00
Ward's Creek Road.	Kings & Albert N.B.	31 77	50 00		
Warmley.	Assiniboia Sask.	40 54	50 00	4 00	
Warner.	Lincoln O.	65 70	50 00		
Warnock.	Battleford Sask.	58 00	50 00		
Wartburg.	Perth, N.R. O.	31 80	50 00		
Wartime.	Moose Jaw Sask.	10 00	4 20		
Warwick.	Victoria Alberta	163 78	116 00	47 00	13 00
Wash.	Kootenay B.C.	180 42	212 00		25 00
Waseh.	Victoria Alberta	106 48	58 00	19 34	6 00
Wascana.	Regina Sask.		50 00		
Washabuck Bridge.	Victoria N.S.	12 50	50 00		
Washabuck Centre.	N.C. Breton & Vict. N.S.	22 40	50 00		
Washadamoak.	Sunbury & Queens N.B.	91 60	50 00		
Washington.	Oxford, N.R. O.		67 26		0 40
Wasing.	Nipissing O.	69 25	50 00		
Wassewa.	Souris Man.	10 00	50 00		
Wastena.	Red Deer Alberta	46 00	50 00	25 00	
Watnaga.	Pictou N.S.	35 60	50 00		
Waterborough.	Sunbury & Queens N.B.	57 20	50 00		
Waterfield.	Prince Albert Sask.	25 90	50 00		
Waterford.	Digby N.S.	65 20	50 00		
Waterford.	Kings & Albert N.B.	89 10	51 00	8 00	6 00
Water Glen.	Red Deer Alberta	124 85	72 00		6 00
Waterloo.	Lunenburg N.S.	35 00	50 00		
Waternish.	Guysborough N.S.	31 00	d 62 00		
Waterside.	Pictou N.S.	52 00	50 00	1 00	
Waterside.	Kings & Albert N.B.	138 05	f 106 00		6 00
Waterton Mills.	Medicine Hat Alberta	57 79	50 00		
Watervale.	Pictou N.S.	41 45	50 00		
Waterville.	Carleton N.B.	96 75	50 00		
Watford.	Lunenburg N.S.	48 20	50 00		
Wating.	Northumberland N.B.	15 75	50 00		

a Closed 1-5-14. b Opened 1-3-15. c Including \$1 night allowance. d Including \$12 night allowance. e Including \$1 arrears. f Including \$30 night duty for summer season 1914.

APPENDIX D—Continued.

NON-ACCOUNTING Post Offices—Revenue, Salaries and Allowances—Continued.

Name of Post Office.	Electoral District.	Revenue.	Salary	Forward Allowance.	Rent Allowance.
			(based on revenue of previous year).		
		\$ cts.	\$ cts.	\$ cts.	\$ cts.
Watson Settlement.....	Carleton..... N.B.	13 88	50 00		
Wattenwyl.....	Parry Sound..... O	33 25	50 00		
Watt Section, Sheet Harbour.....	Halifax..... N.S.	106 15	h 67 00	18 00	6 00
Wattsburg.....	Kootenay..... B.C.	165 34	135 00		13 00
Wattsford.....	Victoria..... Alberta	26 00	23 10		
Wattsvlew.....	Marquette..... M.	10 00	50 00		
Waubamick.....	Parry Sound..... O	47 20	50 00		
Waubuno.....	Lambton, W.R..... O	12 50	12 50		
Waugh.....	Gloucester..... N.B.	18 00	50 00		
Waugh.....	Edmonton..... Alberta	80 40	50 00		
Waugh's River.....	Colchester..... N.S.	107 01	57 00		6 00
Waupoos.....	Prince Edward..... O	165 20	74 00		6 00
Wawashkesh.....	Parry Sound..... O	180 00	90 00		6 00
Wavy Bank.....	Selkirk..... Man.	15 55	50 00		
Wavy Creek.....	Moosejaw..... Sask.	20 00	50 00		
Wavy Lake.....	Strathcona..... Alberta	40 00	50 00		
Wawbewawa.....	Nipissing..... O	52 50	50 00		
Waybrook.....	Edmonton..... Alberta	25 25	50 00		
Waywig.....	Charlotte..... N.B.	74 94	50 00		
Wawbeek.....	Moosejaw..... Sask.	28 33	29 16		
Wayerton.....	Northumberland..... N.B.	26 50	50 00		
Wayford.....	Cumberland..... N.S.		4 12		
Way's Mills.....	Stanstead..... Q.	280 00	133 00		13 00
Wealthy.....	Victoria..... Alberta	25 12	50 00		
Weatherly.....	Lunenburg..... N.S.	37 00	50 00		
Weaver.....	Victoria..... N.B.	25 00	50 00		
Weaver Settlement.....	Digby..... N.S.	23 00	50 00		
Weaver Siding.....	Northumberland..... N.B.	27 48	55 00		
Webster's Corners.....	New Westminster..... B.C.	80 40	59 00		6 00
Weedon Centre.....	Richmond & Wolfe, P. Q.	96 25	54 00		3 00
Weir.....	Wentworth..... O	37 90	50 00		
Weirstead.....	Pontiac..... P. Q.	86 90	50 00		
Welby.....	Saltcoats..... Sask.	151 50	50 00		
Welcome Harbour.....	Comox-Atlin..... B.C.		50 00		
Weldon.....	Kings & Albert..... N.B.	6 52	33 28		
Welland Junction.....	Welland..... O	165 75	115 00		13 00
Wellbank.....	Moosejaw..... Sask.		8 37		
Welling.....	Medicine Hat..... Alberta	36 47	50 00		
Wellington.....	Yarmouth..... N.S.	73 50	50 00		
Wellington Station.....	Halifax..... N.S.	57 90	50 00		
Wells.....	Kings & Albert..... N.B.	10 30	50 00		
Wells Brook.....	Northumberland..... N.B.	30 00	33 28		
Wellsdale.....	Victoria..... Alberta	60 10	50 00		
Wellsville.....	Macleod..... Alberta	33 50	50 00	8 00	
Wellsford.....	Pictou..... N.S.	163 30	93 00		6 00
Wellsford Road.....	Kings..... N.S.	10 00	50 00		
Welshtown.....	Shelburne & Queens..... N.S.	5 00	50 00		
Welton's Corner.....	Kings..... N.S.	58 00	50 00		
Wenham Valley.....	Strathcona..... Alberta	28 50	50 00		
Weno.....	Calgary..... Alberta	177 70	45 87		
Wensley.....	Frontenac..... O	94 35	51 00		6 00
Wentworth.....	Cumberland..... N.S.	123 15	51 50		3 00
Wentworth Creek.....	Hants..... N.S.	9 00	50 00		
Wentworth Station.....	Cumberland..... N.S.	215 25	145 00	54 00	13 00
Wentzell's Lake.....	Lunenburg..... N.S.	50 00	50 00		
Wesley.....	Dufferin..... O	34 00	50 00		
Wesleyville.....	Durham..... C.	76 50	114 00		9 50

a Opened 1-9-14.

b Closed 1-6-14.

c Closed 1-5-14.

d Closed 1-7-14.

e Opened 15-10-14.

f Closed 1-12-14.

g Summer office.

h Including \$15 night allowance.

i Including \$30 night allowance.

allowance for summer season 1914.

j Opened 1-5-14.

k Opened 1-8-14.

SESSIONAL PAPER No. 24

APPENDIX D—Continued.

NON-ACCOUNTING Post Offices—Revenue, Salaries and Allowances—Continued.

Name of Post Office.	Electoral District.	Revenue.	Salary (based on revenue of previous year).	Forward Allow- ance.	Rent Allow- ance.
		\$ cts.	\$ cts.	\$ cts.	\$ cts.
Wessington	Red Deer	28 52	50 00		
West Advocate	Cumberland	62 00	50 00		
West Alta	Inverness	49 62	50 00		
West Apple River	Cumberland	34 40	50 00		
Westasta Valley	Humboldt	39 50	50 00		
West Aylwin	Wright	82 00	55 50		3 00
West Bay Centre	Inverness	71 95	50 00		
West Baccaro	Shelburne & Queens	30 90	50 00		
West Bay Road	Inverness	203 13	d 142 00	30 00	13 00
West Berlin	Shelburne & Queens	93 65	51 50		3 00
West Branch, St. Nicholas River	Kent	67 00	50 00		
Westbridge	Yale-Cariboo	76 70	51 00		6 00
West Brook	Cumberland	52 00	50 00		
West Brooklyn	Annapolis	4 49	8 37		
Westbrook Mills	Cumberland	76 47	50 00		
Westbury Basin	Compton	15 00	50 00		
West Caledonia	Shelburne & Queens	66 20	50 00		
Westchester	Cumberland	37 00	50 00		
Westchester Lake	Cumberland	10 00	50 00		
West Chezzetcook	Halifax	113 25	61 00	4 00	6 00
West Clifford	Lunenburg	25 69	50 00		
Westcock	Westonoreland	54 50	71 00		6 00
West Cocks Cove	Guysboro	20 00	50 00		
Westcott	Calgary	61 00	60 50		6 00
West Demars	Kootenay	81 20	50 00		
West Devon	Prince	139 80	61 50		6 00
West Ditton	Compton	9 00	50 00		
West Dublin	Lunenburg	245 45	133 00	14 00	13 00
West Earltown	Colchester	20 00	50 00		
West Ely	Shefford	109 00	50 00		
Westerdale	Red Deer	40 00	50 00		
West Erinville	Guysboro	21 00	50 00		
Westerham	Moosejaw	53 70	50 00		
Westerleigh	Moosejaw	64 00	50 00		
Westerly	Pictou	23 00	50 00		
Western Head	Shelburne & Queens	53 00	50 00		
Westfield	Huron, E.R.	10 05	50 00		
Westfield	Shelburne & Queens	19 35	50 00		
Westfield Centre	Kings & Albert	201 00	113 00		13 00
West Flamborough	Wentworth	242 70	123 00		13 00
Westford	Bruce, S.R.	5 00	50 00		
West Glassville	Carleton	53 00	50 00		
West Grove	Muskoka	15 00	50 00		
West Guilford	Victoria & Haliburton	75 00	50 00		
West Hall	Souris	38 70	50 00		
West Hamilton	Wentworth	55 00	57 00		3 00
Westham Island	New Westminster	54 00	50 00		
West Hansford	Cumberland	22 00	37 50		
Westhazel	Battleford	61 10	50 00		
West Head	Shelburne & Queens	27 30	50 00		
West Huntley	Carleton		6 18		
West Inglesville	Annapolis	9 35	45 70		
West Ingonish	N. Cape Breton & Victoria	45 10	37 50		
West Jeddore	Halifax	105 00	54 00		6 00
West Keith	Compton	30 00	50 00		
West Lake	Prince Edward	23 95	12 34		0 64
Westlake	Moosejaw	22 50	45 87		

a Opened 1-5-14.

b Opened 1-8-14.

c Closed 1-6-14.

d Including \$15 night allowance.

e Closed 1-1-15.

f Closed 15-5-14.

g Closed 1-3-15.

h Opened 1-7-14.

APPENDIX D—Continued.

NON-ACCOUNTING Post Offices—Revenue, Salaries and Allowances—Continued.

Name of Post Office.	Electoral District.	Revenue.	Salary (based on revenue of previous year).	Forward Allow- ance.	Rent Allow- ance.
		\$ cts.	\$ cts.	\$ cts.	\$ cts.
West Lakevale.....	Antigonish.....	N.S.	11 00	50 00	
West Lawrencetown.....	Halifax.....	N.S.	42 00	50 00	
<i>b</i> West Leicester.....	Cumberland.....	N.S.	8 00	25 00	
<i>a</i> West Linden.....	Cumberland.....	N.S.		4 12	
West Liscombe.....	Guysborough.....	N.S.	64 80	50 00	
West Lochaber.....	Antigonish.....	N.S.	24 65	50 00	
West Mabou Harbour.....	Inverness.....	N.S.	9 00	50 00	
Westmere.....	Connox-Atlin.....	B.C.	19 90	50 00	
West Merigomish.....	Pictou.....	N.S.	130 88	58 00	6 00
West Middle Sable.....	Shelburne & Queens.....	N.S.	39 00	50 00	
Westminster.....	Prescott.....	O.	37 70	50 00	
Westmoreland Point.....	Westmoreland.....	N.B.	91 55	68 00	55 00
Westnoor.....	Humboldt.....	Sask.	39 50	50 00	
West New Annan.....	Colchester.....	N.S.	195 00	98 00	6 00
West Newdy Quoddy.....	Halifax.....	N.S.	197 29	103 00	13 00
West-Northfield.....	Lunenburg.....	N.S.	55 00	50 00	8 00
Weston.....	Kings.....	N.S.	164 50	70 00	3 00
Weston.....	Carleton.....	N.B.	21 00	50 00	
West Orontocto.....	Sunbury & Queens.....	N.B.	5 00	50 00	
<i>c</i> West Peace River.....	Edmonton.....	Alberta	40 00	4 30	
West Peteswick.....	Halifax.....	N.S.	16 80	50 00	
<i>d</i> West Point.....	Prince.....	P.E.I.	42 19	39 00	3 00
West Port Clyde.....	Shelburne & Queens.....	N.S.	90 60	51 00	6 00
<i>a</i> West Pugwash.....	Cumberland.....	N.S.		4 12	
West Quaco.....	St. John.....	N.B.	198 40	90 00	6 00
West River.....	Kings & Albert.....	N.B.	78 70	50 00	
West River.....	Pictou.....	N.S.	54 00	50 00	25 00
West Roachvale.....	Guysboro.....	N.S.	18 00	50 00	
West Royalty.....	Queens.....	P.E.I.	11 00	50 00	
West St. Andrews.....	Colchester.....	N.S.	19 00	50 00	
West St. Peter's.....	Kings.....	P.E.I.	23 00	50 00	
West Salisbury.....	Strattona.....	Alta.	102 00	58 00	4 00
West Shefford Station.....	Shefford.....	P.Q.	38 00	50 00	
West Shore.....	Humboldt.....	Sask.	65 25	50 00	
West Side of Middle River.....	North Cape Breton and Victoria.....	N.S.	71 63	50 00	4 00
West Springhill.....	Annapolis.....	N.S.	12 00	50 00	
West Tarbot.....	North Cape Breton and Victoria.....	N.S.	16 05	50 00	
West Tatamagouche.....	Colchester.....	N.S.	18 00	50 00	
Westview.....	Moosajaw.....	Sask.	29 70	50 00	
Westward Ho.....	Red Deer.....	Alberta	49 30	50 00	
West Waterville.....	York.....	N.B.	17 00	50 00	
West Wingham.....	Red Deer.....	Alberta	141 99	55 00	6 00
West Winnipeg.....	Macdonald.....	Man.	54 65	50 00	
Wexford.....	York, C.R.....	O.	81 50	81 00	6 00
Weymouth Falls.....	Digby.....	N.S.	38 45	50 00	
Weymouth Mills.....	Digby.....	N.S.	81 00	50 00	
Wharnciffe.....	Algoona, E.R.....	O.	68 02	50 00	38 00
Wharton.....	Cumberland.....	N.S.	31 45	50 00	
Whatcheer.....	Red Deer.....	Alberta	111 74	50 00	9 00
Whatshan.....	Kootenay.....	B.C.	57 65	50 00	
Wheat Centre.....	Medicine Hat.....	Alberta	70 90	63 00	6 00
Wheatland.....	Drum'd & Arthab.....	P.Q.	50 00	50 00	
Wheatley River.....	Queens.....	P.E.I.	107 98	50 00	3 00
Wheaton Mills.....	Westmoreland.....	N.B.	40 50	50 00	
Wheaton Settlement.....	Westmoreland.....	N.B.	50 00	50 00	
Wheat Valley.....	Moosajaw.....	Sask.	11 30	50 00	
Wheatwyn.....	Regina.....	Sask.	22 00	50 00	

a Closed 1-5-14.*b* Closed 1-10-14.*c* Opened 1-3-15.*d* Closed 31-12-14.

SESSIONAL PAPER No. 24

APPENDIX D—Continued.

Nox-Accounting Post Offices—Revenue, Salaries and Allowances—Continued.

Name of Post Office.	Electoral District.	Revenue.	Salary	Forward Allowances.	Rent Allowances.
			(based on revenue of previous year).		
		\$ cts.	\$ cts.	\$ cts.	\$ cts.
Whelan Lake	Renfrew, S.R.	50 00	50 00		
Whitebeech	Mackenzie, Sask	30 05	50 00	4 00	
Whistle Mine	Nipissing, O	85 30	100 50		9 50
White	Kent, N.R.	29 00	50 00		
Whitebread Station	Kent, E.R.	110 50	50 00		
Whiteburn Mines	Shelburne & Queens, N.S	23 00	50 00		
Whitecourt	Edmonton, Alberta	212 82	60 00		6 00
White Fish Lake	Wright, P.Q.	26 00	50 00		
White Fish Lake	Victoria, Alberta	35 00	50 00		
Whitehall	Parry Sound, O	70 20	50 00		
White Hawk	Mackenzie, Sask	9 25	50 00		
White Head Perce	Gaspé, P.Q.	126 50	6 81 60		6 00
Whitehead	Kings & Albert, N.B.	57 90	50 00		
White Head	Charlotte, N.B.	81 93	55 00		3 00
White Lake	Yale-Cariboo, B.C.	12 20	50 00		
Whiteman Creek	Yale-Cariboo, B.C.	20 00	50 00		
Whitemouth Lake	Provencher, Man	45 10	25 00		
Whitemud	Moosajaw, Sask	82 61	50 00		
White Point	North Cape Breton and Victoria, N.S	18 75	50 00		
White Rapids	Northumberland, N.B.	18 25	50 00		
White Rock Mills	Kings, N.S.	71 30	50 00		
White Rose	York, N.R.		4 12		
White Sand	Mackenzie, Sask	11 30	50 00		
White Sands	Kings, P.E.I.	39 79	35 19		
White's Brook	Restigonche, N.B.	128 10	50 00		
White's Corner	Kings, N.S.	22 00	50 00		
White's Cove	Sunbury & Queens, N.B.	241 60	111 00		13 00
Whiteside	Muskoka, O	132 40	7 74 00		6 00
Whiteside	Richmond, N.S.	52 50	50 00		
White's Lake	Halifax, N.S.	24 00	50 00		
White's Mills	Kings & Albert, N.B.	24 00	50 00		
White's Mountain	Kings & Albert, N.B.	10 25	50 00		
White's Settlement	Kent, N.B.	23 00	50 00		
White's Station	Huntingdon, P.Q.	74 00	50 00		
Whitestone	Parry Sound, O	93 00	79 00		6 00
White Sulphur	Kootenay, B.C.	15 00	54 00		6 00
White Star	Prince Albert, Sask	19 00	37 50		
Whitewood Grove	Nipissing, O	51 50	50 00		
Whitfield	Dufferin, O	26 48	52 50		4 50
Whitford	Victoria, Alberta	110 80	62 00		6 00
Whitkow	Battleford, Sask	63 25	50 00		
Whitney	Northumberland, N.B.	83 00	50 00		
Whitton	Red Deer, Alberta	7 00	50 00		
Whitwick	Compton, P.Q.	25 00	50 00		
Whitworth	Temiscouata, P.Q.	317 69	177 00		19 00
Whycocomagh Bay (N. side)	Inverness, N.S.	21 00	6 62 00	4 00	
Whycocomagh Mount	Inverness, N.S.	3 00	50 00		
Whycocomagh Portage	Inverness, N.S.	26 00	50 00	19 00	
Whtewold	Selkirk, Man	106 85	90 00		6 00
Wickham	Sunbury & Queens, N.B.	120 67	55 00	4 00	6 00
Wickham Falls	Drummond & Arthab., P.Q.	10 50	50 00		
Wicklow	Northumberland, W.R.O.	238 16	112 00		13 00
Wicksteed	Victoria & Haliburton, O	3 00	50 00		
Wien	Edmonton, Alberta	39 00	50 00		
Wiesville	Red Deer, Alberta	210 81	85 00		6 00
Wiggins	Battleford, Sask	28 50	50 00	3 00	

a Opened 1-10-14.

b Including \$25 night allowance.

c Closed 1-5-14.

d Closed 14-12-14.

e Opened 1-7-14.

f Closed 1-1-15.

j Including \$10 night allowance.

k Including \$12 night allowance.

allowance.

APPENDIX D—Continued.

NON-ACCOUNTING Post Offices—Revenue, Salaries and Allowances—Continued.

Name of Post Office.	Electoral District.	Revenue.		Salary (based on revenue of previous year).		Forward Allow- ance.	Rent Allow- ance.
		\$	cts.	\$	cts.		
<i>g</i> Wiggins Mills.....	York..... N. B.	10	61	33	28		
Wigwam.....	Nipissing..... O	33	70	63	00		6 00
Wikwemikong.....	Algoma, E.R..... O	115	40	76	50		6 00
<i>c</i> Wideview.....	Moosejaw..... Sask	22	20	16	71		
<i>a</i> Wile Settlement.....	Hants..... N. S.	15	00	41	62		
<i>d</i> Wilbert.....	Battleford..... Sask	40	42	29	10		
Wilburn.....	Inverness..... N. S.	20	00	50	00		
Wildfield.....	Peel..... O	68	44	64	00		6 00
Wildnere.....	Strathcona..... Alberta	69	70	50	00		
Wild Oak.....	Dauphin..... Man	11	40	50	00		
Wild Rose.....	Prince Albert..... Sask	90	03	55	00	<i>f</i> 11 33	6 00
Wildonn.....	Medicine Hat..... Alberta	79	25	69	00		6 00
Wileville.....	Lunenburg..... N. S.	5	00	50	00		
<i>b</i> Wilford.....	Dauphin..... Man	4	94	31	25		
Wilfrid.....	Ontario, N. R..... O	174	00	4109	00		6 00
Wilhelmina.....	Red Deer..... Alberta	210	12	131	00	9 00	13 00
Wilkinson.....	Frontenac..... O	28	00	50	00		
Willard Mills.....	Compton..... P. Q.	14	00	50	00		
<i>n</i> Willen.....	Marquette..... Man	35	00	8	19		
Willenden Glen.....	Red Deer..... Alberta	37	00	50	00		
William.....	Labelle..... P. Q.	61	00	50	00		
Williamsdale.....	Cumberland..... N. S.	32	00	50	00		
Williams Lake.....	Yale-Cariboo..... B. C.	29	40	50	00		
William's Siding.....	Kootenay..... B. C.	90	50	60	00		6 00
Willmar Station.....	Assiniboia..... Sask	345	88	171	33		19 00
<i>i</i> Willmount.....	Humboldt..... Sask	25	60	41	66		
Willowbrook.....	Mackenzie..... Sask	129	81	50	00	14 00	
Willow Bunch.....	Moosejaw..... Sask	1,231	31	573	00	163 00	125 00
Willow Creek.....	Bruce, N. R..... O	5	00	22	96		
Willowdale.....	York, S. R..... O	144	92	140	00		13 00
Willowdale.....	Pictou..... N. S.	45	00	462	00		
Willowfield.....	Battleford..... Sask	82	45	50	00		
<i>g</i> Willow Grove.....	St. John..... N. B.	12	50	50	00		
<i>g</i> Willowgrove.....	Haldimand..... O	46	70	33	28		3 00
Willow Hill.....	Prince Albert..... Sask	12	00	50	00		
Willow Point.....	Kootenay..... B. C.	85	94	60	00		6 00
<i>e</i> Willow River.....	Yale-Cariboo..... B. C.	70	82	16	71		
Willowmoor.....	Battleford..... Sask	11	50	50	00		
Willowvale.....	Moosejaw..... Sask	38	05	50	00	2 00	
Willows.....	Moosejaw..... Sask	265	11	93	00		6 00
Willow Spring.....	Prince Albert..... Sask	40	00	50	00		
Willowview.....	Dauphin..... Man	30	72	50	00		
Wilmot.....	Carleton..... N. B.	28	00	50	00		
Wilmot Valley.....	Prince..... P. E. I.	69	40	50	00		
Wilson.....	Renfrew, S. R..... O	94	60	50	00		
Wilson Creek.....	Comox-Atlin..... B. C.	44	25	50	00		
Wilsonburgh.....	Sunbury & Queens..... N. B.	5	00	50	00		
Wilson Lake.....	Battleford..... Sask	47	64	50	00		
Wilson Landing.....	Yale-Cariboo..... B. C.	40	68	50	00		
Wilson's Corners.....	Wright..... P. Q.	41	94	50	00		
Wilson's Mills.....	Mégantic..... P. Q.	96	40	60	00		6 00
Wilson's Point.....	Hououster..... N. B.	8	00	50	00		
Wilsonville.....	Norfolk..... O	168	96	96	00		6 00
Wilton Grove.....	Middlesex, E. R..... O	424	20	1154	00		13 00
<i>p</i> Wilton Park.....	Strathcona..... Alberta	29	20	50	00		
<i>k</i> Winnak.....	Parry Sound..... Ont	8	00	16	00		

a Opened 1-6-14. *b* Closed 15-11-14. *c* Opened 1-12-14. *d* Re-opened 1-9-14. *f* Including \$1.33 arrears forward allowance. *g* Closed 1-12-14. *h* Including \$12 night allowance. *i* Including \$50 night allowance. *j* Including \$7.33 night allowance. *k* Summer office, opened 3-8-15. *l* Re-opened 1-6-14. *n* Opened 1-2-15. *o* Opened 15-9-14. *p* Closed 1-11-14.

6 GEORGE V, A. 1916

APPENDIX D—Continued.

NON-ACCOUNTING Post Offices—Revenue, Salaries and Allowances—Continued.

Name of Post Office.	Electoral District.	Revenue.	Salary	Forward Allowance.	Rent Allowance.
			(based on revenue of previous year).		
		\$ cts.	\$ cts.	\$ cts.	\$ cts.
Wimborne	Red Deer..... Alberta	133 38	57 00		6 00
^a Winchelsea	Huron, S.R..... O	10 69	67 25		8 65
^b Windmill Point	Welland..... O	10 69	29 21		
Windfall	Essex, S.R..... O	19 00	50 00		
Windham Hill	Cumberland..... N.S.	20 47	50 00		
Windsor	Carleton..... N.B.	85 20	50 00		
Windsor Forks	Hants..... N.S.	108 25	51 00		3 00
Windsor Junction	Halifax..... N.S.	185 75	87 00		6 00
Windsor Lake	Prince Albert..... Sask	9 25	50 00		
Windsor North	Richmond & Wolfe.. P.Q.	11 00	50 00		
Windygates	Lisgar..... Man	54 90	50 00		
Windy Lake	Algoma, E.R..... O	100 00	109 00		19 00
Windyridge	Medicine Hat..... Alberta	73 34	50 00		
Wine Harbour	Guysboro..... N.S.	198 27	100 00		4 00
Wine River	Northumberland..... N.B.	24 00	50 00		
Wingard	Prince Albert..... Sask	41 00	50 00		
^b Winger	Welland..... O	74 91	62 51		7 60
Wingle	Renfrew, S.R..... O	38 25	50 00	15 00	
Wingello	Sask..... Sask	47 50	50 00		
Winlaw	Assiniboia..... Sask	36 50	50 00		
Winlaw	Kootenay..... B.C.	171 00	97 00		6 00
Winnington	Medicine Hat..... Alberta	172 87	175 00	38 00	19 00
Winnipeg Sub-Office No. 24	Selkirk..... Man	c			
^d Winnipeg Sub-Office No. 21	Selkirk..... Man	e			
Winside	Moosejaw..... Sask	31 00	50 00		
Winsloo Road	Queens..... P.E.I.	25 00	50 00		
Winsloo, Station	Queens..... P.E.I.	102 80	50 00	21 00	
Winslow, South	Compton..... P.Q.	74 70	50 00		
Winthrop	Humboldt..... Sask	21 00	50 00		
Wintrop	Huron, S.R..... O	84 53	60 00		6 00
Winton	Prince Albert..... Sask	28 00	50 00		
Winton Hill	Battleford..... Sask	15 50	50 00		
Wisawasa	Larry Sound..... O	16 00	50 00	10 00	
Wisdom	Medicine Hat..... Alberta	15 00	50 00		
Wishart	Humboldt..... Sask	95 55	50 00		
Wishart Point	Northumberland..... N.B.	58 49	50 00		
Wiste	Red Deer..... Alberta	154 15	112 00	16 00	13 00
Witchekan	Battleford..... Sask	27 25	50 00		
Witmer	Huron, W.R..... O	24 00	50 00		
Wittenburg	Colchester..... N.S.	53 50	50 00		
Wiwa Hill	Moosejaw..... Sask	63 13	50 00		
Woburn	York, C.R..... O	31 27	50 00		
Woden River	Comox-Astin..... B.C.	41 50	50 00		
Woernike	Renfrew, S.R..... O	29 75	50 00		
Woito	Renfrew, N.R..... O	96 00	50 00		
Wolf Creek	Edmonton..... Alberta	267 92	f 183 00	33 00	16 00
Wolfe	Battleford..... Sask	77 00	50 00		
Wulfe	Renfrew, S.R..... O	55 33	50 00		
Wolf Lake	Pontiac..... P.Q.	73 94	50 00	4 00	
Wolverton	Oxford, N.R..... O	165 70	84 00		6 00
Wood	Hastings, W.R..... O	34 45	50 00	4 00	
Wood Bay	Lisgar..... Man	111 68	50 00		
Woodbend	Edmonton..... Alberta	27 00	50 00		
Woodbine	South Cape Breton.. N.S.	41 00	50 00		
Woodbourne	Pictou..... N.S.	15 00	50 00		
^c Woodbrook	Prince..... P.E.I.	1 36	25 00		
Woodburn	Wentworth..... O	84 00	50 00		6 00
Woodfield	Pictou..... N.S.	16 83	50 00		

^a Closed 1-12-14.^b Closed 1-11-14.^c For Revenue, etc., see Appendix C under Winnipegsub-offices. ^d Re-opened 24-7-14.^e Closed 1-10-14.^f Including \$50 night allowance.

APPENDIX D—Continued.

NON-ACCOUNTING Post Offices—Revenue, Salaries and Allowances—Continued.

Name of Post Office.	Electoral District.	Revenue.	Salary (based on revenue of previous year).	Forward Allow- ance.	Rent Allow- ance.
		\$ cts.	\$ cts.	\$ cts.	\$ cts.
Woodfield.....	Selkirk..... Man	37 65	50 00		
Woodglen.....	Strathcona..... Alberta	16 00	50 00		
/ Woodhill.....	Peel..... O	16 04	25 00		
c Woodington.....	Muskoka..... O	105 00	53 00		6 00
Wood Island.....	Queens..... P. E. I.	94 40	50 00		
Wood Island.....	Charlotte..... N. B.	30 75	50 00		
Wood Islands, North.....	Queens..... P. E. I.	26 00	50 00		
Wood Islands, West.....	Queens..... P. E. I.	32 50	50 00		
Wood Lake.....	St. John..... N. B.	6 00	50 00		
/ Woodland.....	Châteauguay..... P. Q.	76 89	56 86		3 75
Woodlands.....	York..... N. B.	28 00	50 00		
Woodlawn.....	Carleton..... O	214 56	57 00		6 00
Woodlawn.....	Carleton..... N. B.	10 00	50 00		
Woodlights.....	Mackenzie..... Sask	14 50	50 00		
a Woodman's Point.....	Kings & Albert..... N. B.	85 80	45 87		
Woodmore.....	Provencher..... Man	43 01	50 00		
Woodnorth.....	Brandon..... Man	305 85	131 00		13 00
Wood Point.....	Westmoreland..... N. B.	65 75	50 00		
Wood River.....	Red Deer..... Alberta	31 22	50 00		
b Woodruck.....	Mackenzie..... Sask	16 06	33 28		
Woodrooffe.....	Carleton..... O	107 30	58 00		6 00
d Woodroyd.....	Macdonald..... Man	2 00	16 67		
e Woodroyd.....	Selkirk..... Man	9 12	33 33		
Woodside.....	Mégantic..... P. Q.	18 00	50 00	8 00	
Woodside.....	Portage la Prairie..... Man	54 50	50 00		
Woodside.....	Sunbury & Queens..... N. B.	37 75	50 00		
Woodside.....	Kings..... N. S.	6 00	50 00		
g Woodstock Road, Station.....	Carleton..... N. B.	18 50	33 28		
Woodvale.....	Digby..... N. S.	24 50	50 00		
Woodville.....	Hants..... N. S.	55 10	50 00		
Woodville.....	Prince..... P. E. I.	15 00	50 00		
Woodville.....	Victoria..... N. B.	16 00	50 00	4 00	
Woodward's Cove.....	Charlotte..... N. B.	187 00	124 00		13 00
Woolchester.....	Medicine Hat..... Alberta	25 00	50 00		
Woolford Station.....	Medicine Hat..... Alberta	141 50	73 50		6 00
Woonona.....	Macdonald..... Man	9 00	50 00		
Wordsworth.....	Assiniboia..... Sask	218 50	123 33		13 00
Workman.....	Assiniboia..... Sask	54 70	50 00		
Wostok.....	Victoria..... Alberta	81 50	57 00		6 00
Wotton Hill.....	Richmond & Wolfe..... P. Q.	48 70	50 00		
Wotton, Nord.....	Richmond & Wolfe..... P. Q.	11 10	50 00		
Wreck Cove.....	North Cape Breton & Victoria..... N. S.	56 50	50 00		
e Wrentham.....	Medicine Hat..... Alberta	17 00	4 30		
Wrightville.....	Moosejaw..... Sask	31 00	50 00		
k Wyborn.....	Algoma..... Ont	8 75			
Wyatt Bay.....	Comox-Atlin..... B. C.	79 60	50 00		
Wycollar.....	Battleford..... Sask	45 40	50 00		
Wyecombe.....	Norfolk..... O	207 10	92 50		9 50
Wyers Brook.....	Restigouche..... N. B.	34 00	50 00		
Wylie.....	Renfrew, N. R..... O	88 22	50 00		
Wynot.....	Humboldt..... Sask	101 27	55 00		6 00
Wynndell.....	Kootenay..... B. C.	140 70	61 00		6 00
Wyse's Corner.....	Halifax..... N. S.	23 00	50 00		
Wyvern.....	Cumberland..... N. S.	24 00	50 00		

a Opened 1-5-14. b Opened 1-8-14. c Summer office. d Opened 1-12-14. e Opened 1-3-15
 f Closed 15-11-14. g Closed 1-12-14. h Including \$20 night allowance. j Including \$7.33 night
 allowance. k Opened 22-3-15. l Closed 1-10-14.

SESSIONAL PAPER No. 24

APPENDIX D—Concluded.

NON-ACCOUNTING Post Offices—Revenue, Salaries and Allowances—Concluded.

Name of Post Office	Electoral District.	Revenue.		Salary (based on revenue of previous year).		Forward Allow- ance.		Rent Allow- ance.	
		\$	cts.	\$	cts.	\$	cts.	\$	cts.
Y AMASKA.....	Yamaska..... P.Q.	362	00	i 201	00				19 00
Yankee Harbour.....	Guyshoro..... N.S.	37	00	50	00				
Yarbo.....	Saltcoats..... Sask	200	00	j 125	00				13 00
Yarm.....	Pontiac..... P.Q.	86	11	50	00				
Yarmouth Centre.....	Elgin, E.R..... O	104	00	60	00				6 00
Yarrow.....	New Westminster... B.C.	84	50	50	00				
Yates.....	Edmonton..... Alberta	33	58	50	00				
d Yatton.....	Wellington, N.R.... O	24	45	41	81				
Yearley's.....	Muskoka..... O	55	20	50	00				
a Yellow Creek.....	Prince Albert..... Sask	10	00	25	00				
Yeoford.....	Strathcona..... Alberta	176	22	66	00	14	00		8 00
Yeomans.....	Regina..... Sask	211	45	123	00				13 00
Yetwood.....	Medicine Hat... Alberta	124	00	63	00				6 00
e Yoho Island.....	Parry Sound..... O	26	00	17	00				
Yone.....	Victoria..... N.B.	20	00	50	00				
Yonker.....	Battleford..... Sask	144	50	67	00				3 00
York-Centre.....	Gaspé..... P.Q.	55	25	50	00				
York-Mills.....	York, S.R..... O	143	00	61	00				6 00
Youghall.....	Gloucester..... N.B.	26	00	50	00				
Young Cove.....	Annapolis..... N.S.	23	91	50	00				
Young's Cove.....	Sunbury et Queens.. N.B.	107	14	57	00				6 00
Yule Meadow.....	Strathcona..... Alberta	17	00	50	00				
Z ADOW.....	Renfrew, N.R..... O	33	34	50	00				
Zalicia.....	Dauphin..... Man	k 10	00						
Zant.....	Dauphin..... Man.	29	20	50	00				
Zawale.....	Victoria..... Alberta	39	20	50	00				
Zbaraz.....	Dauphin..... Man.	18	85	50	00				
Zealand.....	Frontenac..... O	24	00	50	00				
Zehner.....	Regina..... Sask	87	16	50	00	4	66		
b Zenda.....	Oxford, S.R..... O	21	00	20	38				2 00
Zeneta.....	Saltcoats..... Sask	159	90	g 57	50				
Zenith.....	Red Deer..... Alberta	116	76	53	00				6 50
Zeta.....	Nipissing..... O	46	10	50	00				
Zetland.....	Red Deer..... Alberta	64	00	50	00				
Zhotla.....	Provencher..... Man	36	00	50	00				
Zimmerman.....	Halton..... O	68	20	59	00				3 00
c Zincton.....	Kootenay..... B.C.	25	00	8	19				
Zion.....	Durham..... O	237	85	54	00				6 00
d Zionville.....	York..... N.B.	35	53	41	81				
Ziska.....	Muskoka..... O	45	85	50	00				
Zoldovaro.....	Strathcona..... Alberta	12	00	50	00				
Zoria.....	Dauphin..... Man	24	00	50	00				
Zorra.....	Mackenzie..... Sask	9	00	50	00				
Zwickers.....	Lunenburg..... N.S.	5	00	50	00				

a Opened 1-10-14. b Closed 1-8-14. d Closed 1-2-15. e Summer Office. g Including \$7.50 night allowance. h Credit for new office not yet in operation. i Including \$25 night allowance. j Including \$10 night allowance.

W. J. GLOVER,
Accountant.

R. M. COULTER,
Deputy Postmaster General.

APPENDIX E.

TRANSACTIONS

OF THE

POST OFFICE SAVINGS BANK

APPENDIX E.

POST OFFICE SAVINGS BANK.

The aggregate balance to the credit of depositors on March 31, 1915, was \$39,995,406.40, or a decrease during the year of \$1,595,880.17. The average to the credit of each depositor was \$295.22 as compared with \$290.20 on March 31, 1914.

The accounts opened during the year were 34,506 and 42,349 accounts were closed, leaving the number open at the close of the year 135,477, or a decrease of 7,843.

The deposits were 183,515 in number, with a total amount of \$10,154,189.07. The average amount of each deposit was \$55.33 as compared with \$48.02 for the previous year.

Repayments numbered 104,816 and amounted to \$12,925,606.20, the average with drawal being \$123.31 as compared with \$131.94 in the preceding fiscal year.

Transfers from the Post Office Savings Bank of the United Kingdom (included in deposits) were 512 and amounted to \$112,817.79. Deposits transferred to the United Kingdom (including repayments) numbered 357 and amounted to \$121,471.57.

The interest paid to depositors during the year was \$88,217.81 and the interest accrued and made principal was \$1,087,319.15, making a total of \$1,175,536.96.

The number of offices authorized to transact business was increased from 1,250 to 1,269.

Annexed is a tabular statement of the annual operations of the Post Office Saving Bank since its organization in April, 1868.

STATEMENT (in accordance with the Revised Statutes of Canada, 1906, chapter 30, section 16) of the Post Office Savings Bank transactions for the year ended March 31, 1915, and of the total amount due to depositors on that date.

	\$	cts.		\$	cts.
Balance due to depositors on March 31, 1914.....	41,591,286	57	Repayments to depositors during the year.....	12,925,606	20
Deposits received during the year....	10,154,189	07	Balance due to depositors on March 31, 1915.....	39,995,406	40
Interest allowed to depositors during the year in accordance with the Statute	1,175,536	96			
	52,921,012	60		52,921,012	60

APPENDIX

STATEMENT of the Business of the Post Office Savings Bank,

PERIOD.	Number of Post Office Savings Banks at close of period.	Number of deposits received during period.	Total amount of deposits received during period.	Average amount of each deposit received during period.	Amount of depositors' accounts transferred from Dominion Government Savings Banks during period.	Number of withdrawals during period.
			\$ cts.	\$ cts.	\$ cts.	
Three months ended June 30, 1868.	81	3,247	212,567 00	65 44		166
Year ended June 30, 1869	213	16,653	927,885 00	55 71		4,787
Year ended June 30, 1870	226	24,994	1,347,901 00	53 93		9,478
Year ended June 30, 1871	230	33,256	1,917,576 00	57 66		15,148
Year ended June 30, 1872	235	39,489	2,261,631 00	57 27		20,154
Year ended June 30, 1873	239	44,413	2,306,918 00	51 94		23,800
Year ended June 30, 1874	256	45,329	2,340,254 00	51 63		25,814
Year ended June 30, 1875	268	42,508	1,942,346 00	45 69		25,458
Year ended June 30, 1876	279	48,647	1,726,201 00	44 66		24,152
Year ended June 30, 1877	287	36,126	1,521,000 00	42 10		22,484
Year ended June 30, 1878	295	40,097	1,724,371 00	43 00		21,944
Year ended June 30, 1879	297	43,349	1,973,243 00	45 52		23,226
Year ended June 30, 1880	297	56,031	2,720,216 00	48 55		26,716
Year ended June 30, 1881	304	71,747	4,175,042 00	58 19		28,510
Year ended June 30, 1882	308	97,360	6,435,989 00	66 09		35,859
Year ended June 30, 1883	330	109,489	6,826,266 00	62 35		45,253
Year ended June 30, 1884	343	109,388	6,441,439 00	58 88		56,026
Year ended June 30, 1885	355	116,576	7,098,459 00	60 89		59,714
Year ended June 30, 1886	392	126,322	7,642,227 00	60 52		62,205
Year ended June 30, 1887	415	143,076	8,272,041 00	57 81		65,853
Year ended June 30, 1888	433	155,978	7,722,330 00	49 51	217,385 10	78,229
Year ended June 30, 1889	463	166,235	7,926,634 00	47 67	1,085,979 72	84,572
Year ended June 30, 1890	494	154,678	6,599,896 00	42 67	167,501 53	90,151
Year ended June 30, 1891	633	147,672	6,500,372 00	44 02	389,169 28	84,963
Year ended June 30, 1892	642	145,423	7,056,002 00	48 52		76,381
Year ended June 30, 1893	673	148,868	7,708,888 00	51 78		73,361
Year ended June 30, 1894	699	145,960	7,525,236 00	51 55	218,173 00	84,941
Year ended June 30, 1895	731	143,685	7,488,028 00	52 11	494,839 23	85,588
Year ended June 30, 1896	755	153,208	8,138,947 00	52 37	449,981 61	87,221
Year ended June 30, 1897	779	161,151	8,223,000 00	51 02	1,866,474 31	91,398
Year ended June 30, 1898	814	179,814	9,183,693 00	51 67	786,868 48	94,532
Year ended June 30, 1899	838	174,658	8,310,630 00	47 58		95,090
Year ended June 30, 1900	847	201,262	10,448,485 00	51 91	141,171 82	92,713
Year ended June 30, 1901	895	212,217	11,091,099 00	52 26		102,083
Year ended June 30, 1902	915	219,678	11,382,025 00	51 81	415,507 96	105,946
Year ended June 30, 1903	934	231,619	12,060,825 00	52 07		104,303
Year ended June 30, 1904	961	235,043	11,739,940 00	49 94		103,237
Year ended June 30, 1905	989	223,281	10,563,870 00	47 04	252,773 93	110,157
Year ended June 30, 1906	1,011	233,803	10,805,458 00	46 21	559,593 31	105,923
Nine months ended March 31, 1907.	1,043	186,916	8,803,233 00	47 09	1,216,165 80	79,333
Year ended March 31, 1908	1,084	242,386	12,293,544 17	50 71	59,243 71	116,430
Year ended March 31, 1909	1,102	199,884	9,415,569 29	47 10		115,048
Year ended March 31, 1910	1,133	190,510	8,816,511 71	46 28		96,413
Year ended March 31, 1911	1,151	203,196	9,957,016 17	49 00		90,664
Year ended March 31, 1912	1,172	225,316	11,054,877 19	49 06	223,831 24	95,829
Year ended March 31, 1913	1,212	230,263	11,299,963 88	49 07		96,835
Year ended March 31, 1914	1,250	236,260	11,346,469 39	48 02	140,318 65	104,917
Year ended March 31, 1915	1,269	183,515	10,154,189 07	55 33		104,816
Total period ended March 31, 1915.	1,269	6,572,796	333,370,326 87	50 72	8,674,092 27	3,255,417

W. H. HARRINGTON,

Superintendent.

SESSIONAL PAPER No. 24

E—Concluded

Canada, year by year, from April 1, 1868, to March 31, 1915.

Total amount withdrawn during period.	Average amount of each withdrawal during period.	Number of accounts opened during period.	Number of depositors' accounts transferred from Dominion Government Savings Banks during period.	Number of accounts closed during period.	Number of accounts remaining open at close of period.	Interest allowed to Depositors.	Total amount standing to the credit of Open Accounts, inclusive of interest allowed, at close of period.	Average amount standing to credit of each Open Account at close of period.
§ cts.	§ cts.					§ cts.	§ cts.	§ cts.
8,857 48	53 35	2,146	44	2,102	939 37	204,588 89	97 33
296,754 35	61 99	9,429	1,319	7,212	21,094 72	856,814 26	118 80
664,655 51	70 11	7,823	2,857	12,178	48,689 08	1,588,848 82	130 41
1,095,438 86	72 19	9,424	4,449	17,153	84,273 68	2,497,259 65	145 59
1,778,565 19	81 33	10,346	6,940	21,059	116,174 55	3,096,500 01	147 04
2,323,299 32	86 91	11,995	9,528	23,526	126,932 88	3,207,051 57	136 32
2,468,643 42	86 04	12,018	10,666	24,968	126,273 31	3,204,965 46	128 36
2,341,979 04	82 88	10,516	11,190	24,294	120,758 06	2,926,090 48	120 44
2,021,457 97	77 11	10,218	19,097	24,415	110,116 03	2,740,952 59	112 27
1,726,062 98	70 49	8,971	9,312	24,071	104,067 86	2,639,937 47	109 60
1,713,658 79	70 55	10,058	8,597	25,555	103,834 29	2,754,484 03	107 87
1,733,448 79	66 07	10,755	8,845	27,445	110,912 56	3,105,190 80	113 14
2,015,813 16	69 89	14,407	10,481	31,305	136,075 47	3,945,669 11	125 80
2,097,389 15	73 56	18,731	10,491	39,605	184,904 81	6,208,226 77	156 75
3,461,619 31	96 53	25,778	13,920	51,463	291,065 07	9,473,661 53	184 08
4,730,995 39	104 54	27,127	17,531	61,069	407,305 17	11,976,237 31	196 13
5,649,611 13	100 84	26,562	20,959	66,682	477,487 46	13,245,552 64	198 63
5,793,031 84	97 01	27,591	20,951	73,322	539,560 51	15,090,540 31	205 81
6,183,470 60	96 40	29,103	21,555	80,879	607,075 37	17,159,372 09	212 18
6,626,067 51	100 62	31,874	22,585	90,159	692,404 57	19,497,750 15	216 26
7,514,071 78	96 05	37,515	723	26,704	101,693	765,639 15	20,689,032 62	203 44
7,532,145 56	89 06	38,049	962	29,581	113,123	841,921 79	21,011,422 57	203 41
8,576,041 98	95 12	32,127	570	33,499	112,321	786,875 37	21,990,653 49	195 78
7,875,977 57	92 67	29,791	1,124	32,066	111,230	734,430 89	21,738,648 09	193 44
7,230,839 14	93 44	28,943	29,368	110,895	734,590 70	22,298,401 65	201 24
6,631,578 97	90 39	29,502	26,032	114,275	777,482 98	24,153,193 66	211 36
6,473,585 46	87 98	29,116	662	27,033	117,020	835,800 34	25,257,868 14	215 84
7,310,291 97	85 41	27,998	1,647	26,037	120,628	876,049 07	26,805,542 47	222 22
7,406,066 13	84 91	30,100	1,959	26,245	126,442	914,524 73	28,032,929 68	228 82
7,656,086 64	83 76	30,236	5,722	26,663	135,737	1,024,511 74	32,380,829 09	238 55
8,858,178 42	93 65	33,722	2,279	29,449	142,289	982,725 62	34,180,937 77	242 47
9,021,862 56	94 88	30,172	30,320	142,141	1,001,899 96	34,771,605 17	244 62
8,903,505 46	96 03	37,696	587	29,337	129,987	1,049,699 27	37,507,455 80	248 41
9,774,694 62	95 75	38,685	32,304	157,369	1,126,952 44	39,950,812 62	253 87
10,617,070 50	100 21	38,886	712	31,205	162,761	1,188,924 83	42,320,209 91	260 01
11,379,756 94	109 01	39,786	35,524	167,023	1,251,048 96	44,255,326 93	264 96
11,883,127 70	109 79	38,925	37,370	168,572	1,309,567 05	45,419,706 28	269 44
12,129,101 23	110 11	35,376	572	39,062	165,518	1,320,511 70	45,367,766 68	274 09
12,324,529 26	115 26	37,681	879	39,536	164,542	1,328,205 78	45,736,488 51	276 75
9,330,766 39	117 35	30,282	3,310	30,849	167,285	1,027,833 83	47,482,957 75	283 66
13,610,865 95	116 89	42,530	279	44,403	165,691	1,369,401 60	47,564,284 23	287 07
13,132,239 00	114 14	31,611	41,407	155,895	1,312,869 64	45,190,484 21	289 88
11,699,649 54	121 35	29,661	36,663	148,893	1,279,011 04	43,586,357 42	292 73
11,470,560 24	126 51	34,639	36,054	147,478	1,257,565 84	43,330,579 19	293 51
12,363,688 13	128 39	38,796	600	38,965	147,919	1,258,164 84	43,563,764 33	294 51
13,389,966 01	138 28	40,120	42,005	146,034	1,255,179 63	42,728,941 83	292 59
13,842,924 98	131 64	41,917	343	44,974	143,320	1,218,491 69	41,591,286 57	290 20
12,925,606 20	123 31	34,606	42,349	135,477	1,175,536 96	39,995,406 40	295 22
330,527,318 06	103 37	1,280,670	24,930	1,170,123	135,477	31,478,365 32	39,995,406 40	295 22

R. M. COULTER,

Deputy Postmaster General.

APPENDIX F.

TRANSACTIONS

IN CONNECTION WITH

POSTAL NOTES

AND

BRITISH POSTAL ORDERS.

APPENDIX F.

POSTAL NOTES.

STATEMENT showing the revenue derived from commission on Postal Notes
for the year ended March 31, 1915.

Denominations.	Number of Paid Notes.	Total.	Rates of Commission.	Amount of Commission Received.
				\$ cts.
20 cents.....	945,240			
25 ".....	457,129			
30 ".....	314,789			
40 ".....	285,225	1,302,383	1 cent.....	13,023 83
50 ".....	528,091			
60 ".....	350,343			
70 ".....	189,791			
75 ".....	276,224			
80 ".....	199,224			
90 ".....	193,437			
\$ 1.00.....	942,931			
1.50.....	343,322			
2.00.....	585,497			
2.50.....	189,991	3,598,853	2 cents.....	71,977 06
3.00.....	312,147			
4.00.....	192,501			
5.00.....	394,012	898,660	3 cents.....	26,959 80
10.00.....	247,986	247,986	5 cents.....	12,399 30
		6,047,882		124,359 99

W. J. GLOVER,
Accountant.

R. M. COULTER,
Deputy Postmaster General.

6 GEORGE V, A. 1916

APPENDIX

STATEMENT showing the number and value of Postal Notes received from the American

Month.	20 cents.	25 cents.	30 cents.	40 cents.	50 cents.	60 cents.	70 cents.	75 cents.	80 cents.
1914.									
April	19,585	36,370	23,845	23,910	40,140	19,045	12,260	21,710	16,410
May	21,705	29,225	24,460	21,330	35,245	18,460	10,725	21,180	14,850
June	21,905	37,515	31,140	27,860	47,210	26,170	9,860	21,865	17,960
July	21,170	38,600	26,305	24,840	42,495	20,730	14,910	20,100	20,665
August	17,205	39,270	19,770	19,180	36,295	18,445	8,065	19,830	13,180
September	15,060	37,575	18,120	16,515	39,730	15,775	11,115	19,925	12,015
October	18,965	34,435	26,870	23,390	37,860	18,975	9,930	20,850	13,930
November	30,005	42,515	33,075	30,280	55,800	28,335	15,905	32,475	23,910
December	24,025	51,620	33,360	32,185	63,620	25,455	18,595	28,210	19,270
1915.									
January	22,195	38,460	33,255	25,430	47,855	26,135	12,840	28,890	22,520
February	27,475	38,935	28,495	28,120	40,290	19,995	11,845	26,940	15,855
March	22,865	40,460	30,120	27,190	50,355	28,325	15,870	25,860	19,285
Total	262,100	464,980	328,815	300,230	536,895	265,845	151,920	287,835	209,850

SESSIONAL PAPER No. 24

F—Continued.

Bank Note Company and issued to Postmasters during the year ended March 31, 1915

90 cents.	\$1 00	\$1 50	\$2 00	\$2 50	\$3 00	\$4 00	\$5 00	\$10 00	Total Number of Notes.	Total Value.
										\$ cts.
14,915	74,655	22,930	37,015	13,425	24,000	13,000	24,935	15,590	453,710	743,072 35
13,630	65,520	22,870	39,185	13,750	22,455	12,925	25,305	9,800	422,620	668,301 30
17,380	76,005	27,240	46,180	19,145	27,720	17,585	33,595	19,630	525,965	912,439 00
17 430	66,670	23,600	42,745	17,825	22,140	18,450	31,995	19,555	490,225	861,003 35
14,390	81,580	24,020	47,710	12,070	23,640	15,960	36,185	27,970	474,765	948,817 00
13,885	62,015	16,545	29,600	12,115	18,585	12,835	29,745	15,115	396,260	690,016 20
14,505	62,935	24,775	36,545	13,190	22,635	14,300	27,055	24,785	445,930	830,578 70
21,350	82,380	39,640	58,545	21,970	44,775	22,045	45,750	27,920	656,675	1,215,446 05
20,245	114,465	38,615	62,200	26,845	30,630	22,990	45,180	26,150	683,660	1,204,669 30
17,695	96,475	34,370	47,835	17,710	28,940	21,240	36,425	20,420	578,690	996,347 05
19,115	70,610	33,865	41,810	14,000	23,040	13,470	28,140	13,590	495,590	774,914 50
19,590	97,570	35,180	47,965	16,250	31,865	13,635	29,285	17,360	569,030	908,833 40
204,130	950,880	343,650	537,335	198,295	320,425	198,435	393,615	237,885	6,193,120	10,754,438 20

6 GEORGE V, A. 1916

APPENDIX

STATEMENT of the number and value of paid Postal Notes received in the Postal Note thereto to enable broken

Months.	20 cents.	25 cents.	30 cents.	40 cents.	50 cents.	60 cents.	70 cents.	75 cents.	80 cents.	90 cents.	\$1.00
1914.											
April.....	20,734	39,193	26,485	23,511	45,818	20,678	11,513	23,175	16,832	16,338	80,518
May.....	21,232	39,353	26,806	24,161	45,538	21,660	11,671	22,785	16,288	15,720	80,412
June.....	18,987	34,482	23,884	22,486	41,229	19,605	10,778	20,735	15,457	15,073	73,113
July.....	16,868	36,151	22,044	20,184	38,473	17,810	9,516	17,725	13,999	13,755	65,339
August....	15,600	34,225	19,983	17,951	34,287	15,897	8,594	17,586	12,472	12,071	60,732
September..	16,688	31,181	21,650	19,012	36,445	17,149	9,051	19,337	13,435	12,778	67,309
October....	18,035	33,208	23,886	22,316	41,812	19,013	10,578	22,116	15,043	15,194	74,210
November..	19,326	35,918	25,755	22,640	43,362	20,527	11,214	22,811	16,106	15,214	78,100
December..	26,636	48,274	34,066	31,052	56,750	27,162	15,590	30,231	21,761	21,163	100,936
1915.											
January....	24,678	43,106	30,377	28,327	50,088	24,629	14,745	28,240	20,278	20,300	91,677
February..	21,233	37,786	27,494	24,556	43,578	21,171	12,298	23,755	17,269	16,439	79,566
March.....	25,223	44,252	32,359	29,029	50,711	25,042	14,243	27,728	20,286	19,386	91,019
Total....	245,240	457,129	314,789	285,225	528,091	259,343	139,791	276,224	199,226	193,437	942,931

SESSIONAL PAPER No. 24

F—Continued.

Division during the year ended March 31, 1915, and the value of Postage Stamps affixed amounts to be remitted.

\$1 50	\$2 00	\$2 50	\$3 00	\$4 00	\$5 00	\$10 00	Total Number of Notes.	Total Value including Post- age Stamps affixed to Notes.	Value of Postage Stamps affixed to Notes for extension of value.
								\$ cts.	\$ cts.
28,230	43,311	15,389	26,755	16,981	32,090	20,025	506,676	875,094 01	1,626 61
28,327	47,386	15,960	27,571	16,595	34,103	26,897	516,465	907,628 40	1,483 20
26,464	43,009	15,072	25,205	15,715	32,486	20,065	473,845	849,450 16	1,406 61
23,334	38,594	14,144	22,528	14,495	29,700	19,477	434,136	783,671 37	1,395 07
20,737	33,341	11,890	19,162	11,896	26,160	17,322	389,906	690 264 82	1,350 27
22,212	39,169	13,472	22,255	15,104	32,113	23,659	432,019	835,189 02	1,376 82
25,837	43,015	15,669	25,975	16,583	34,683	22,889	480,062	896,336 07	1,584 47
27,276	44,819	15,680	26,067	16,999	32,231	21,265	495,310	884,588 16	1,574 31
38,444	57,879	21,042	33,602	20,642	42,447	24,408	652,085	1,123,296 40	1,892 15
36,355	50,713	18,455	29,220	16,930	34,533	19,752	582,409	963,051 57	1,736 87
30,324	43,618	15,263	24,291	14,288	29,203	17,491	499,623	824,213 11	1,527 16
35,782	50,643	17,955	29,516	17,173	34,263	20,736	585,346	971,116 83	2,086 43
343,322	535,497	189,991	312,147	192,501	394,012	247,986	6,047,882	10,603,893 92	19,039 37

6 GEORGE V, A. 1916

APPENDIX

STATEMENT showing the number and value of Postal Notes returned to the Postal Note Notes destroyed by fire, etc., while in possession of

Months.	20 cents.	25 cents.	30 cents.	40 cents.	50 cents.	60 cents.	70 cents.	75 cents.	80 cents.
1914.									
April.....	378	278	229	182	317	175	173	219	155
May.....	207	245	172	174	238	143	154	136	139
June.	307	317	248	219	346	208	217	229	217
July.....	166	222	129	138	218	109	106	125	106
August.....	215	250	182	202	260	162	135	192	151
September.....	204	271	198	181	263	156	158	196	146
October	278	344	204	205	340	199	194	214	180
November.....	320	359	214	239	328	200	168	241	159
December.....	295	306	242	267	358	234	211	276	193
1915.									
January.....	216	249	169	196	290	133	136	209	135
February.....	331	309	242	253	321	198	181	215	190
March.....	263	360	262	250	304	219	205	199	184
Total	3,180	3,510	2,482	2,506	3,583	2,136	2,037	2,451	1,955

F—Continued.

Division by Postmasters, and cancelled; and including the number and value of Postal Postmasters during the year ended March 31, 1915.

90 cents.	\$1 00	\$1 50	\$2 00	\$2 50	\$3 00	\$4 00	\$5 00	\$10 00	Total Number of Notes.	Total Value.
										\$ cts.
155	413	168	254	153	173	121	200	111	3,845	5,839 34
160	296	158	193	117	132	107	201	111	3,085	5,109 60
215	376	229	211	236	165	136	186	159	4,221	6,664 85
97	296	121	157	116	104	85	134	113	2,541	4,280 74
121	295	150	233	133	140	84	181	117	3,203	5,148 93
143	322	176	199	121	143	103	165	131	3,276	5,296 07
166	505	178	236	154	171	131	214	125	4,038	6,229 26
175	444	198	249	164	145	97	198	139	4,037	6,110 59
220	452	232	329	223	211	156	258	148	4,611	7,475 71
119	333	208	191	196	141	104	174	116	3,315	5,378 07
152	402	193	274	132	158	104	176	106	3,987	5,647 75
176	459	216	277	195	199	123	213	117	4,221	6,433 33
1,899	4,593	2,227	2,805	1,940	1,882	1,351	2,300	1,493	44,330	69,614 29

APPENDIX F.—Continued.

STATEMENT showing the number and value of Paid Postal Notes received in the Postal Note Division, for the fiscal years ended June 30, from August 1, 1898 to June 30, 1906; for the nine months ended March 31, 1907, and for the subsequent years ended March 31.

	20 cents.	25 cents.	30 cents.	40 cents.	50 cents.	60 cents.	70 cents.	75 cents.	80 cents.	90 cents.	\$1.00
1899....	16,207	33,830	19,428	23,413	46,149	16,402	28,388	15,657	6,490	74,589
1900....	28,515	47,290	38,817	37,592	61,784	33,461	23,127	30,046	27,963	20,863	162,626
1901....	35,607	51,070	42,512	42,424	71,313	36,923	27,602	30,379	31,388	26,014	120,550
1902....	36,389	61,120	48,718	46,995	79,793	40,984	28,576	39,486	34,305	29,107	144,028
1903....	39,694	71,530	55,966	53,744	96,008	46,008	31,066	48,188	39,492	35,201	173,114
1904....	45,737	82,740	63,782	61,046	112,776	52,447	33,249	60,421	47,192	39,780	206,324
1905....	59,330	112,291	80,675	76,659	149,982	64,742	38,248	78,782	59,143	47,982	270,258
1906....	74,360	141,672	101,199	94,647	188,784	82,451	43,968	91,598	70,379	57,853	332,506
1907....	60,346	113,697	79,412	73,843	148,916	65,847	33,824	70,982	52,358	46,613	271,583
1908....	88,298	168,812	118,613	112,722	224,996	98,958	52,737	106,967	76,779	68,479	391,945
1909....	94,872	182,015	123,358	114,761	239,763	99,293	57,386	118,044	81,001	72,261	403,267
1910....	112,739	213,278	145,453	133,850	283,773	114,680	65,867	142,181	94,626	84,929	469,292
1911....	125,880	237,435	160,891	147,058	310,664	128,562	74,018	157,494	103,952	93,485	528,172
1912....	134,440	279,160	174,426	161,395	350,800	143,081	81,299	175,759	114,110	107,140	586,994
1913....	148,718	339,222	187,960	176,395	393,687	155,363	89,514	199,030	125,124	116,458	640,647
1914....	191,419	364,104	238,523	219,835	441,807	194,554	108,315	229,502	158,957	147,936	776,118
1915....	245,240	457,129	314,789	285,225	528,091	250,343	139,791	276,224	199,226	193,437	942,931

	\$1 50	\$2 00	\$2 50	\$3 00	\$4 00	\$5 00	\$10 00	Total Number of Notes.	Total Value, including Postage Stamps affixed to Notes.	Value of Postage Stamps affixed for extension of value.	Extra Commission paid in Postage Stamps.
									¢ cts.	¢ cts.	¢ cts.
1899....	32,411	48,316	26,710	15,172	11,182	59,063	471,407	771,499 28	2,874 38	5 56
1900....	50,578	67,785	31,048	43,989	32,448	91,318	769,250	1,289,976 47	4,897 97	38 46
1901....	61,992	78,682	34,036	50,880	37,602	99,689	877,599	1,459,015 75	5,045 70	61 84
1902....	70,732	94,105	38,022	58,128	42,812	118,791	1,012,091	1,702,469 75	5,775 75	70 70
1903....	80,509	114,053	40,211	68,804	49,577	147,398	1,196,563	2,046,094 54	6,390 34	87 65
1904....	89,385	132,865	53,219	83,001	60,507	140,871	65,244	1,431,717	2,898,751 28	6,985 33	67 41
1905....	109,790	168,235	64,713	106,226	78,416	172,643	105,800	1,843,985	3,879,568 86	7,767 01	41 13
1906....	128,585	203,945	75,894	129,484	93,558	206,356	131,128	2,248,467	4,707,563 88	8,563 28	42 03
1907....	105,092	162,938	62,574	102,974	75,497	164,017	106,933	1,796,757	3,786,876 73	6,739 88	31 31
1908....	147,563	236,657	86,204	141,981	102,607	225,969	147,145	2,600,342	5,310,588 26	9,250 21	45 77
1909....	141,282	238,609	81,740	137,090	94,121	212,592	137,054	2,690,503	5,112,853 00	8,866 85	Nil.
1910....	159,540	275,040	94,852	159,920	107,603	244,436	157,767	3,059,817	5,904,414 41	9,964 99	Nil.
1911....	178,854	307,378	108,374	183,133	122,487	274,747	179,183	3,431,667	6,665,502 41	10,836 76	Nil.
1912....	195,092	337,298	117,835	203,688	133,647	297,875	199,996	3,785,135	7,344,613 61	11,956 16	Nil.
1913....	220,692	366,995	128,487	227,278	143,019	321,547	229,378	4,200,564	8,653,507 63	12,760 93	Nil.
1914....	275,541	443,097	154,083	275,056	165,669	353,766	236,800	4,976,067	9,231,325 97	15,183 37	Nil.
1915....	343,322	535,497	189,991	312,147	192,501	394,912	247,986	6,047,882	10,603,893 92	19,089 37	Nil.

SESSIONAL PAPER No. 24

APPENDIX F.—*Concluded.*

STATEMENT showing the number and value of British Postal Orders paid in Canada during the fiscal years ended March 31.

Year ended Mar. 31	6d.	1s.	1s. 6d.	2s.	2s. 6d.	3s.	3s. 6d.	4s.	4s. 6d.	5s.	5s. 6d.	6s.	6s. 6d.	7s.	7s. 6d.	8s.	8s. 6d.
1911.....	253	837	302	1040	1330	516	139	575	155	2382	53	244	57	123	269	227	89
1912.....	442	1639	601	1900	2466	921	272	1018	239	4675	158	535	122	227	421	457	134
1913.....	626	1984	699	2438	3181	1143	357	1469	293	5895	158	603	164	240	521	620	157
1914.....	838	2699	949	3474	4413	1622	510	2161	442	8437	229	858	234	366	721	798	198
1915.....	1454	3751	1200	4612	5742	2080	703	2675	726	12765	233	853	190	409	718	744	210

	9s.	9s. 6d.	10s.	10s. 6d.	11s.	11s. 6d.	12s.	12s. 6d.	13s.	13s. 6d.	14s.	14s. 6d.	15s.	15s. 6d.	16s.	16s. 6d.
1911..	60	38	3048	162	67	71	138	173	74	39	72	27	709	28	65	35
1912..	171	72	5686	253	138	161	330	470	196	65	140	67	1594	39	121	79
1913..	158	82	6846	337	145	183	430	640	201	122	159	79	1806	59	136	98
1914..	282	157	9887	453	214	221	642	855	252	135	278	104	2497	62	199	113
1915..	232	180	9493	407	232	120	597	641	234	124	228	155	2434	97	176	152

	17s.	17s. 6d.	18s.	18s. 6d.	19s.	19s. 6d.	20s.	21s.	Total number of Orders.	Total Value		Amount paid by Canadian Postmasters.		Canada's share of Commission.		
										£	s. d.	\$	cts.	\$	cts.	
1911..	29	25	47	26	33	21	8587	534	22,841	13,609	1	0	66,082	64	209	24
1912..	66	64	81	33	57	61	16992	965	44,158	26,776	5	6	130,029	76	505	97
1913..	89	66	97	38	68	117	19340	1236	53,680	31,344	11	6	152,202	56	601	92
1914..	112	112	132	77	111	123	29247	1646	75,851	46,119	16	0	223,956	14	878	21
1915..	145	187	199	117	222	213	24719	1331	81,640	42,846	13	6	207,962	40	882	38

R. M. COULTER,
Deputy Postmaster General.

W. J. GLOVER,
Accountant.

APPENDIX G.

STATEMENT SHOWING THE LOSSES SUSTAINED IN COLLECT-
ING THE POSTAL REVENUE AND CONDUCTING THE
MONEY ORDER, POSTAL NOTE, SAVINGS BANK
AND ANNUITY SYSTEMS, BROUGHT TO
ACCOUNT DURING THE YEAR
ENDED MARCH 31, 1915.

APPENDIX G.

STATEMENT showing the losses sustained in collecting the Postal Revenue and conducting the Money Order, Postal Note, Savings Bank and Annuity Systems, brought to account during the year ended March 31, 1915.

	\$	cbs.
Postage Stamps destroyed by fire:—		
Bancroft, Ont., July 25, 1914	5	55
Freelton, Ont., October 18, 1913	5	00
Glen Buell, Ont., January 3, 1915	3	35
Falkland, N. S., May 25, 1914	6	00
Wilmot, N. S., May 15, 1914	21	85
Pointe aux Trembles, P. Q., June 13, 1913	119	68
Cantuar, Sask., September 2, 1914	7	53
Clair, Sask., September 29, 1914	3	00
Jansen, Sask., September 1, 1914	16	10
Blairmore, Alta., October 31, 1914	6	70
Calgary, Alta., October 15, 1913	4	50
Hanna, Alta., July 7, 1914	10	00
Neapolis, Alta., February 10, 1914	17	47
Deer Park, B. C., June 13, 1914	7	47
Kimberley, B. C., May 25, 1912	2	04
Vananda, B. C., January 27, 1914	173	50
Postage Stamps and Post Office Funds destroyed by fire:—		
Atikokan, Ont., December 4, 1914	67	00
Cope's Falls, Ont., December 26, 1914	3	55
Greely, Ont., February 3, 1914	25	98
Notre Dame du Lac, Ont., July 1, 1913	37	70
Porcupine, Ont., December 13, 1912	28	51
Superior Jct., Ont., March 6, 1914	23	00
Toronto, (St. Joseph St.), Ont., September 13, 1914	89	65
Cadleton Centre, P. Q., October 31, 1913	40	77
La Nation, P. Q., October 21, 1914	7	00
Lisgar Stn., P. Q., March 9, 1914	39	66
Montreal, (Sub-Office No. 46), P. Q., March 18, 1914	32	00
North Clarendon, P. Q., January 12, 1915	8	39
St. Prosper, P. Q., March 18, 1912	96	97
Ottawa Brook, N. S., November 7, 1914	6	00
McNally's Ferry, N. B., April 11, 1914	4	04
Walter Settlement, N. B., October 14, 1914	6	00
Ingelow, Man., December 8, 1913	70	58
St. Eustache, Man., June 30, 1913	26	00
Silverton Sta., Man., December 23, 1912	18	20
Buchanan, Sask., October 28, 1914	5	00
Flaxcombe, Sask., December 28, 1913	981	53
Hughton, Sask., November 21, 1913	27	32
Mullinger, Sask., March 10, 1914	7	11
Villa Lea, Sask., October 4, 1913	13	06
Weldon, Sask., February 17, 1914	10	00
Aldersyde, Alta., December 19, 1914	33	15
Cowley, Alta., September 29, 1914	16	19
Deville, Alta., April 17, 1914	22	34
Ponoka, Alta., May 7, 1914	430	27
Newton Stn., B. C., November 17, 1914	17	02
Seymour Arm, B. C., October 6, 1913	51	62
Post Office Funds destroyed by fire:—		
St. Lambert de Levis, P. Q., March 4, 1914	34	24
Mervin, Sask., November 5, 1913	193	39
Asker, Alta., May 7, 1914	17	21
Chinook, Alta., October 31, 1911	0	92
Shandleigh, Alta., November 19, 1913	15	00
South Wellington, B. C., August 11, 1914	11	55
Paid Money Orders and Paid Postal Notes destroyed by fire:—		
St. Jacques, P. Q., October 5, 1914	15	52
Post Office Funds stolen:—		
Cataraqui, Ont., September 25, 1914	26	50
Hamilton, Ont., July 29, 1914	3	58
Sherrington, P. Q., September 9, 1914	24	00
Advocate Harbour, N. S., July 27, 1914	25	21
Barronsfield, N. S., September 7, 1912	10	00
Salisbury, N. B., July 1, 1914	0	40
Carried forward	3,032	87

APPENDIX G—*Concluded.*

	\$	cts.
Brought forward.....	3,032	87
Post Office Funds stolen— <i>Continued.</i>		
Parkside, Sask., November 4, 1913.....	4	50
West Salisbury, Alta., December 31, 1912.....	31	60
Revelstoke, B. C., April 28, 1914.....	111	08
Postage Stamps and Post Office Funds stolen:—		
Bleriot, P. Q., July 10, 1914.....	37	71
Montreal, (Sub-Office No. 49), P. Q., April 13, 1914.....	10	00
Springhill Jet., N. S., April 19, 1914.....	5	75
Clover Bar, Alta., December 31, 1912.....	76	74
Dowling Lake, Alta., September 8, 1912.....	5	06
Buena Vista, B. C., December 3, 1914.....	21	35
Golden, B. C., June 13, 1913.....	5	13
Penticton, B. C., May 14, 1914.....	120	31
Postage Stamps stolen:—		
Kirkella, Man., November 19, 1914.....	6	50
Raymond, Alta., January 26, 1915.....	9	52
Shortages in Postmasters' remittances to Bank:—		
St. Angele de Rimouski, P. Q., August 29, 1914.....	5	00
St. Hermas, P. Q., April 2, 1914.....	5	00
Lauder, Man., July 21, 1914.....	20	00
Roseisle, Man., April 28, 1914.....	5	00
Cadogan, Alta., July 31, 1914.....	5	00
Shortages in Postage Stamps issued to Postmasters,—		
Stoughton, Sask., January 5, 1915.....	0	25
Mirror, Alta., August 18, 1914.....	1	00
Blank Money Order Forms stolen from Oak Lake, Man., Post Office in August, 1913, filled in for various amounts and cashed at the following Post Offices:—		
Austin, Man.....	95	50
Carberry, ".....	95	50
Gladstone, ".....	95	50
Hartney, ".....	48	50
Lauder, ".....	95	40
Macgregor, ".....	95	50
Melita, ".....	95	40
Najinka, ".....	91	60
Neepawa, ".....	95	50
Oak Lake, ".....	2	70
Westbourne, ".....	50	50
Moosomin, Sask.....	95	50
Sintaluta, ".....	95	50
Wolsley, ".....	95	50
Indemnity for lost registered letters and parcels.....	603	99
Total.....	5,271	40

W. J. GLOVER,
Accountant.

R. M. COULTER,
Deputy Postmaster General.

APPENDIX H.

REPORT OF LOST MONEY LETTERS

APPENDIX H.

A STATEMENT of all cases occurring within the Year ended March 31, 1915, of the abstraction or loss of Letters containing Money sent through the Post, showing the particulars of each case, and stating the result of the proceedings instituted therein by the Department.

No.	Name of writer.	Where mailed.	When mailed.	Contents.	Address of Letter.		Result of Proceedings instituted in each case by the Department.
					Name.	Place.	
1	H. Summerfield	Henningville, B.C.	1913.	\$ cts.	D. Summerfield	Inga, Alberta.	Responsibility located. Value recovered.
2	V. Bouchard	St. Flavien, Que.	Oct. 18	12 00	F. Bouchard	St. Clothilde, Que.	The St. Clothilde post office was destroyed by fire and this letter consumed. Indemnity paid.
3	Mrs. S. Andrews	Hilton, B.C.	Nov. 17	10 00	T. Eaton Co.	Winnipeg, Man.	Responsibility located. Value to amount of \$25.00 recovered.
4	Union Bank	Hughton, Sask.	" 17	32 00	Union Bank	Rosetown, Sask.	The Hughton post office was destroyed by fire and this letter consumed. Indemnity paid.
5	D. McGowan	Grainland, Alberta	" 21	50 00	T. Eaton Co.	Winnipeg, Man.	Responsibility located. Value recovered.
6	Miss Libby Grant	Williamstown, Ont.	Dec. 6	6 00	J. Hansett	Sharnavon, Sask.	" " " " " "
7	R. R. Finch	Maple Creek, Sask.	" 11	20 00	T. Eaton Co.	Winnipeg, Man.	" " " " " "
8	C. A. Nicholson	Chauvin, Alberta.	" 16	95 00	" " "	" " " " " "	
9	N. Bidnick	Sunland "	" 18	10 00	" " "	" " " " " "	
10	Mrs. Oscar King	Lacordaire, Sask.	" 24	2 00	" " "	" " " " " "	
11	A. L. Wyle	Wood Mountain, Sask.	1914.	2 00	" " "	" " " " " "	
12	Ma G. Papelzi	Willow Bunch, Sask.	Jan. 14	2 00	Gertrude Dann	McLeod, Alberta.	Responsibility located. Value recovered.
13	N. Normansly	Lidgett, Sask.	" 14	15 00	R. Simpson Co.	Toronto, Ont.	" " " " " "
14	Curtis Stevenson	Wood Mountain, Sask.	" 14	31 50	T. Eaton Co.	Winnipeg, Man.	" " " " " "
15	Alice Levesque	Lacordaire, Sask.	" 14	1 00	Robt. Simpson Co.	Toronto, Ont.	" " " " " "
16	J. St. Germain	" " "	" 14	10 35	Family Herald	Montreal, Que.	" " " " " "
17	Miss A. White	" " "	" 14	14 60	Recorder of Brands	Regina, Sask.	" " " " " "
18	W. H. Ogle	Wood Mountain, Sask.	" 14	1 00	T. Eaton Co.	Winnipeg, Man.	" " " " " "
19	Mrs. R. F. Clapp	Little Woody, Sask.	" 15	6 00	" " "	" " " " " "	
20	Mrs. E. P. de Laforest	Willow Bunch, Sask.	" 15	8 68	" " "	" " " " " "	

Responsibility located. Steps being taken to pay indemnity.

SESSIONAL PAPER No. 24

21	Jos. Beauvoil	Sask.	"	16	2 25	B. L. York	"	"	"
22	Chas. O. Frank	"	"	16	10 00	Moose Jaw, Sask.	"	"	"
23	S. Hourie	"	"	16	25 00	Regina,	"	"	"
24	Mrs. V. T. Hansen	"	"	17	3 00	Winnipeg, Man.	"	"	"
25	A. Roy	"	"	17	3 00	T. Eaton Co.	"	"	"
26	H. Higham	"	"	19	35 00	F. G. Fortier	"	"	"
27	John Aspin	"	"	19	1 00	Family Herald	"	"	"
28	A. Emond	"	"	19	5 00	Edison Phone Co.	"	"	"
29	D. R. McIntosh	"	"	19	7 00	R. Simpson Co.	"	"	"
30	MacGregor Kapselyz	"	"	19	5 00	Registrar, Land Titles	"	"	"
31	Maria Belanger	"	"	19	3 00	T. Eaton Co.	"	"	"
32	S. Briggs	"	"	19	3 00	L'Action Sociale	"	"	"
33	Maria Belanger	"	"	19	8 00	T. Eaton Co.	"	"	"
34	Freda Schultz	"	"	19	1 00	Administration Pa-	"	"	"
35	D. Scarrow	"	"	19	34 25	T. Eaton Co.	"	"	"
36	D. Scarrow	"	"	19	3 00	R. Simpson Co.	"	"	"
37	D. Scarrow	"	"	19	5 00	T. Eaton Co.	"	"	"
38	Miss M. Kanten	"	"	19	5 00	"	"	"	"
39	J. McCann	"	"	20	12 00	R. Simpson Co.	"	"	"
40	J. B. McAfee	"	"	20	10 00	Confederation Life	"	"	"
41	J. B. McAfee	"	"	20	5 00	Owen Lyona	"	"	"
42	O. Robisham	"	"	20	5 00	Gordon McAfee	"	"	"
43	Mrs. A. D'Amour	"	"	20	11 50	J. Williston	"	"	"
44	R. McDougall	"	"	21	7 15	T. Eaton Co.	"	"	"
45	J. B. McDougall	"	"	23	12 00	Miramichi Farm Im-	"	"	"
46	G. W. Hartford	"	"	23	10 35	plement Co.	"	"	"
47	Mrs. J. Noble	"	"	24	10 00	B. Houde & Co.	"	"	"
48	Mrs. M. Daigle	"	"	26	18 00	T. Eaton Co.	"	"	"
49	Mrs. J. Gregan	"	"	26	2 60	"	"	"	"
50	B. J. Williston	"	"	28	33 04	J. S. Neill & Sons	"	"	"
51	G. R. Savoy	"	"	28	67 57	Simpson & Co.	"	"	"
52	C. McDonald	"	"	28	5 75	Family Herald & Star	"	"	"
53	R. Savoy	"	"	28	7 00	J. Savoy	"	"	"
54	Wm. Holman	"	"	28	3 00	Bodi-Tone Co.	"	"	"
55	Postmaster	"	"	28	20 00	Postmaster	"	"	"
56	B. J. Williston	"	"	28	22 80	Bank of Nova Scotia	"	"	"
57	Postmaster	"	"	6	17 02	Postmaster	"	"	"
58	J. A. Taylor	"	"	6	11 64	T. Eaton Co.	"	"	"

Responsibility located. Steps being taken to pay indemnity.

Stolen by the mail courier who was brought to trial and convicted. Losses made good by contractor.

Impossible to definitely locate responsibility. Indemnity paid.

Stolen by the mail carrier, who was brought to trial and convicted. Losses made good by contractor.

6 GEORGE V, A. 1916

APPENDIX H.

A STATEMENT of all cases occurring within the Year ended March 31, 1915, of the abstraction or loss of Letters containing Money sent through the Post, showing the particulars of each case, and stating the result of the proceedings instituted therein by the Department.

No.	Name of Writer.	Where mailed.	When mailed.	Contents.	Address of Letter.		Result of Proceedings instituted in each case by the Department.
					Name.	Place.	
			1914.	\$ cts.			
59	A. D. Savage.	South Roxton, Que.	Feb. 15	3 64	J. Ward	Montreal, Que.	Responsibility located. Value recovered.
60	D. Collins.	Dacre, Ont.	" 24	2 00	R. Simpson Co.	Toronto, Ont.	" " " "
61	D. Donovan.	Balvenie, Ont.	" 24	2 33	"	"	" " " "
62	J. Donovan	"	" 24	2 50	Nat. Drug & Chemical Co.	"	" " " "
63	Grace Bell.	Wilson, Ont.	" 24	3 00	T. Eaton Co.	"	" " " "
64	B. Deitz.	Hughson, Sask.	" 26	10 00	Mrs. M. Deitz	"	" " " "
65	J. McMullin.	Montreal, Que.	Mar. 3	1 00	Evangelical Publishers.	"	" " " "
66	A. Bantin.	Ste. Theophils, Que.	" 10	25 00	Massy Harris Co.	Montreal, Que.	Still under inquiry.
67	W. N. Westbrook.	Toronto, Ont.	" 30	30 00	A. Peters	Halleybury, Ont.	Responsibility located. Value recovered.
68	Mrs. L. Habley.	Lawn Hill, B.C.	Apr. 13	2 00	Simpson & Co.	Toronto, Ont.	" " " "
69	Wm. Peacock.	Ferguson's Flats, Alberta.	" 14	5 00	Mrs. Peacock.	South Zorra, Ont.	" " " "
70	Mrs. A. E. Bishop.	Frog Lake, Alberta.	" 14	4 00	T. Eaton Co.	Winnipeg, Man.	" " " "
71	Mrs. C. D. Ferguson.	Ferguson's Flats, Alberta.	" 15	5 00	T. M. Clarke.	St. Mary's, Ont.	" " " "
72	Mrs. J. E. Chillbeck.	Mooswa, Alberta.	" 15	1 35	Mrs. J. S. Ritchie.	Orden, Man.	" " " "
73	D. R. Groves.	"	" 15	1 00	R. Simpson Co.	Toronto, Ont.	" " " "
74	T. Lee.	Riverton, Alberta.	" 16	1 25	Winnipeg Free Press.	Winnipeg, Man.	" " " "
75	Mrs. S. D. McGray.	"	" 16	10 00	T. Eaton Co.	"	" " " "
76	S. Parentien.	Frog Lake, Alberta.	" 17	3 00	M. Blanche.	St. Boniface, Man.	" " " "
77	D. Linden.	Tring, Alberta.	" 17	5 00	H. C. Lasie.	Lloydminster, Sask.	" " " "
78	Mrs. McDougall.	"	" 17	2 54	T. Eaton Co.	Winnipeg, Man.	" " " "
79	Mrs. V. Stohler.	"	" 17	1 00	"	"	" " " "
80	Mrs. Harrington.	"	" 17	3 00	Mr. Savage.	Streamstown, Alberta.	" " " "
81	J. Hay.	Kitscoty, Alberta.	" 17	97 00	Canadian Bank of Commerce.	Montreal, Que.	[recovered. Value to extent of \$25
82	Canadian Bank of Commerce.	"	" 17	1 00	R. Simpson Co.	Toronto, Ont.	Value recovered.
83	E. R. Graves.	Tring, Alberta.	" 18				

SESSIONAL PAPER No. 24

84	A. Metz.....	Meyronne, Sask.....	"	18	5 00	Miss E. Miller.....	Calgary, Alberta.....	Still under inquiry.
85	S. McInnes.....	Warren, Alberta.....	"	20	33 00	Mrs. S. McInnes.....	Goddard, Alberta.....	The Goddard post office was destroyed by fire and this letter burnt. Indemnity paid.
86	S. Bohm.....	Moose Jaw, Sask.....	"	28	15 00	Z. Zotalatney.....	Viceroy, Sask.....	Responsibility located. Value recovered.
87	C. L. Seaville.....	Lacombe, Alberta.....	May	4	6 00	J. Crooks.....	Iola, Alberta.....	The Ponoka post office was destroyed by fire and these letters consumed. Indemnity paid.
88	Department Municipal Affairs.....	Edmonton, Alberta.....	"	4	4 00	C. Heimeyer.....	Bismark, Alberta.....	Responsibility located. Value recovered.
89	Miss Elsie Robin.....	Appleby, Ont.....	"	5	2 30	R. Simpson Co.....	Toronto, Ont.....	"
90	Geo. Snelling.....	Lebanon, Ont.....	"	7	50 00	Brown Bros.....	Ridgeville, Ont.....	"
91	W. Waddell.....	Motherwell, Ont.....	"	7	18 03	Thos. W. Bowman & Son.....	"	"
92	Wm. Olds.....	Hamilton, Ont.....	"	7	1 00	Geo. Mills.....	Toronto, Ont.....	"
93	M. Wills.....	Toronto, Ont.....	"	27	2 00	"	"	"
94	Miss Ramsay.....	"	"	27	10 00	Geo. Bowers.....	Fairbank, Ont.....	"
95	W. Cameron.....	Stratton.....	"	29	10 25	T. Eaton Co.....	Winnipeg, Man.....	"
96	C. A. Huff.....	Mooswa, Alberta.....	"	30	3 00	"	"	"
97	A. O. Lund.....	Cluffield, Sask.....	June	3	19 00	T. Eaton Co.....	Winnipeg, Man.....	"
98	Mrs. E. McLeod.....	Kelvington, Sask.....	"	3	1 25	"	"	Destroyed in wreck of train, Eastbound on June 5, 1914, near Kamsack. Indemnity paid.
99	M. L. Kines.....	Bield, Man.....	"	4	2 00	"	"	"
100	J. O. White.....	Norgate, Man.....	"	4	7 00	"	"	"
101	R. Chartrand.....	Wadena, Sask.....	"	5	20 00	Mrs. B. Chartrand.....	St. Laurent, Man.....	Responsibility located. Value recovered.
102	Uriton Bank.....	Buchanan, Sask.....	"	5	10 00	Union Bank.....	Winnipeg, Man.....	Destroyed in wreck of train, Eastbound on June 5, 1914, near Kamsack. Indemnity paid.
103	Fishing, Farm & Land Co.....	Kylemore, Sask.....	"	5	32 20	J. H. Ashdown Hard-ware Co.....	Toronto, Ont.....	"
104	Mrs. E. McLeod.....	St. David's, Ont.....	"	9	2 25	T. Eaton Co.....	Toronto, Ont.....	Responsibility located. Value recovered.
105	Karl Riesenweber.....	Mooshorn, Man.....	"	12	10 00	Man. Frost Wire Fence Co.....	Winnipeg, Man.....	"
106	Ah Jim.....	Tete Jaune, B.C.....	"	13	15 00	Kwong Ton Chung Co.....	Edmonton, Alberta.....	"
107	Sam Ragnel.....	Naughton, Ont.....	"	15	12 32	T. Eaton Co.....	Toronto, Ont.....	Still under enquiry.
108	Royal Bank.....	S u n n e r s i d e , P. E. I.....	"	17	48 00	J. L. McDonald.....	Kinkora, P. E. I.....	Impossible to definitely locate responsibility. Indemnity paid.
109	Mrs. I. Oldershaw.....	Vancouver, B.C.....	"	18	7 00	L. Oldershaw.....	Calgary, Alberta.....	Responsibility located. Value recovered.
110	J. H. Barnes.....	Juniauta, Sask.....	"	19	4 00	Thos. Beirnes.....	Springwater, Sask.....	"
111	Mary Bernier.....	Ocean Hill Mine, Ont.....	"	22	4 00	R. Simpson Co.....	Toronto, Ont.....	"
112	Postmaster.....	Garden River, Ont.....	"	23	12 00	Bank of Montreal.....	Ottawa, Ont.....	"
113	H. Shipley.....	Edenbridge, Sask.....	"	25	8 00	R. Simpson Co.....	Toronto, Ont.....	"
114	Mrs. J. Campbell.....	Norwich, Sask.....	"	27	5 25	T. Eaton Co.....	Winnipeg, Man.....	"
115	E. Croteau.....	Louisville, Que.....	July	1	4 00	Mrs. E. Croteau.....	Montreal, Que.....	"
116	Mrs. L. Burns.....	R. R. No. 1, Court-wright, Ont.....	"	3	4 00	Miss S. Inglis.....	Sarnia, Ont.....	"
117	Mrs. English.....	Winnipeg, Man.....	"	9	10 00	M. Sayko.....	Biggar, Sask.....	Still under enquiry.
118	Mrs. H. E. Spronke.....	Dayton, Ont.....	"	13	3 05	R. Simpson Co.....	Toronto, Ont.....	Responsibility located. Value recovered.
119	Mrs. J. Mulligan.....	Cornwall, Ont.....	"	14	12 00	E. M. Fry.....	Weston, Que.....	"
120	Miss Alice Campbell.....	Rossland, B.C.....	"	16	6 00	Geo. Campbell.....	Calgary, Alberta.....	"

APPENDIX II.

A STATEMENT of all cases occurring within the Year ended March 31, 1915, of the abstraction or loss of Letters containing Money sent through the Post, showing the particulars in each case, and stating the result of the proceedings instituted therein by the Department.

No.	Name of Writer.	Where Mailed.	When Mailed.	Contents.	Address of Letter.		Result of Proceedings, instituted in each case by the Department.
					Name.	Place.	
121	Mrs. S. Benton	Day Mills, Ont.	1914.	8 cts.			
			July 17	5 00	T. Eaton Co.	Toronto, Ont.	Impossible to definitely locate responsibility. Indemnity paid.
122	Wm. J. Russell	Vancouver, B.C.	"	25 15	Wright Investment Co.	Vancouver, B.C.	Responsibility located. Value recovered.
123	S. Farrow	Vancouver, Sask.	"	10 00	J. H. Farrow	Redcliff, Alberta	"
124	L. Comeault	St. Jean Baptiste, Man.	"	77 17	Banque Hochelaga	Winnipeg, Man.	Responsibility located. Thief sentenced to three years' imprisonment. Indemnity paid. Value recovered.
125	Union Bank	Edmonton, Alberta	"	50 00	R. R. Estoy	Mossy, Alberta	Responsibility located. Value recovered.
126	G. G. Mitchell	Rathilda, Sask.	"	40 00	Mrs. G. G. Mitchell	Medicine Hat, Alberta	Impossible to definitely locate responsibility. Indemnity paid.
127	Union Bank	Wainwright, Alberta	"	34 75	Mrs. L. Parrlott	Jarrow, Alberta	Responsibility located. Value recovered.
128	Frank Hokala	Quibell, Ont.	Aug. 11	6 00	Alex. Tuigila	Port Arthur, Ont.	
129	Frank Hakala	"	"	4 50	T. Camlia	"	
130	Wm. Kehr	"	"	1 00	Telegram Printing Co.	Winnipeg, Man.	The clerk suspected of the theft of these letters was sentenced to three years in penitentiary for other thefts. Indemnity paid.
131	Mrs. J. A. Thompson	"	"	6 00	D. C. Gillespie	Dugald, Man.	
132	Edith Kipteen	"	"	4 00	T. Eaton Co.	Winnipeg, Man.	
133	R. Churchill	Montreal, Que.	"	17 25	C. Akkerher	Valois, Que.	
134	Jos. Allard	Victoriaville, Que.	Sept. 1	5 00	N. Allard	St. Hyacinthe, Que.	Responsibility located. Value recovered.
135	Banque Provincial	"	"	276 38	Geo. Demers	St. Agapt, Que.	Still under enquiry
136	Banque Provincial	"	"	238 79	Pierre Dumas	St. Norbert d'Arthabaska, Que.	"
137	Molsons' Bank	"	"	260 00	P. L. DesLarmais	Nominique, Que.	"
138	Banque Provincial	"	"	490 84	E. Robez	St. Fortinac, Que.	"
139	Banque Provincial	"	"	443 00	Geo. Pelletier	"	"
140	Banque Provincial	"	"	634 00	S. Bédard	"	"
141	Postmaster	"	"	10 02	Postmaster	Quebec, Que.	"

SESSIONAL PAPER No. 24

142 A. Booth	Carley, Ont.	"	3									Responsibility located. Value to amount of \$25 recovered.
143 E. A. McDonald	Mount Auburn, N.S.	"	4									Responsibility located. Value recovered.
144 Bank of Ottawa	Kemora, Ont.	"	4									Still under enquiry.
145 Miss Perry	Montreal, Que.	"	9									Responsibility located. Value recovered. Thief sentenced to penitentiary.
146 Miss L. Byers	Douglas, Ont.	"	11									Responsibility located. Value recovered.
147 T. C. Steelman	Smiley, Sask.	"	15									Responsibility located. Value recovered.
148 S. Pringle	"	"	15									The Smiley post office was destroyed by fire on the 15th September and these letters contained. Indemnity paid.
149 H. A. Koves	"	"	15									Responsibility located. Value recovered.
150 J. N. McDermid	"	"	15									Responsibility located. Value recovered.
151 Dong Sing York	Kildonan, B.C.	"	17									Still under enquiry.
152 Mrs. Warren	"	"	18									"
153 H. Duckett	"	"	18									"
154 Mrs. Jefferson	"	"	19									"
155 R. Richard	Macabister, B.C.	"	19									"
156 Postmaster	"	"	19									"
157 Geo. Warren	"	"	19									"
158 Miss E. Van	St. Herveas, Que.	"	21									Impossible to definitely locate responsibility. Indemnity paid.
159 Mrs. Greenshields	Toronto, Ont.	Oct.	2									Responsibility located. Value recovered.
160 Mrs. E. A. Hall	Ottawa Sub. P.O. No. 4.	"	5									Responsibility located. Value recovered.
161 Mrs. Leary	"	"	5									Responsibility located. Value recovered. One thief (a boy) indefinitely remained, and the other sentenced to three years in penitentiary.
162 Mrs. W. H. Hill	"	"	5									"
163 Postmaster	"	"	5									"
164 Mrs. Maud Williams	Dorval, Alberta.	"	16									Responsibility located. Value recovered.
165 L. Withay	Sargado	"	27									"
166 E. Mayer	Orient, Ont.	"	28									"
167 Mrs. G. Redbe	Lanser Mills, Ont. N.B.	"	31									"
168 Joseph Tremblay	Prins, Ont.	Nov.	4									"
169 Miss G. Dempsey	New Brandon, N.B.	"	6									"
170 W. M. Davidson	Badhurst, N.B.	"	7									Value recovered.
171 C. N. Olier	Spainey Hill, Sask.	"	11									Responsibility located.
172 Miss Ida Stancok	"	"	11									"
173 Postmaster	Arnor, Ont.	"	11									"
174 S. Potcoff	Little River, N.B.	"	16									Still under enquiry.
175 S. Anderson	Brick Hills, Sask.	"	16									Responsibility located.
176 R. H. Ellis	"	"	27									Still under enquiry.
177 Frank Ward	Cluway, Sask.	Dec.	4									Still under enquiry.

APPENDIX H.

A STATEMENT of all cases occurring within the Year ended March 31, 1915, of the abstraction or loss of Letters containing Money sent through the Post, showing the particulars of each case, and stating the result of the proceedings instituted therein by the Department.

No.	Name of writer.	Where mailed.	When mailed.	Contents.	Address of Letter.		Result of proceedings instituted in each case by the Department.
					Name.	Place.	
			1914.	\$ cts.			
178	L. J. Silliker.....	Amelia, Sask.....	Dec.	51	315.02	Collector of Customs	Moosejaw, Sask
179	Otto Semm.....	Raplan, Sask.....	"	7	23.80	T. Eaton Co.....	Winnipeg, Man.....
180	Jas. Baker.....	Eastbrooke, Sask.....	"	9	3.00	"	"
181	C. Anderson.....	Canuck, Sask.....	"	9	3.00	"	"
182	Mrs. H. Honnie.....	Waldville, Sask.....	"	9	5.56	"	"
183	Mrs. H. Honnie.....	"	"	9	5.00	R. Simpson Co.....	Toronto, Ont.....
184	Mrs. N. Ireland.....	Shamavon, Sask.....	"	10	5.00	T. Eaton Co.....	Winnipeg, Man.....
185	J. S. Cosgrove.....	Waldville, Sask.....	"	10	5.00	"	"
186	Joseph Mowbray.....	Canuck, Sask.....	"	10	28.00	Chas. Neville.....	Gull Lake, Sask.....
187	F. Boun.....	Claydon, Sask.....	"	10	2.80	T. Eaton Co.....	Winnipeg, Man.....
188	F. H. King.....	"	"	10	5.20	"	"
189	Mrs. J. Lovell.....	Chambery, Sask.....	"	10	3.25	"	"
190	E. Bartley.....	Cloverley, Sask.....	"	10	40.00	Credit Foncier.....	Regina, Sask.....
191	Ivor O. Sipe.....	Whittemud, Sask.....	"	10	1.00	" Marvona.....	Winnipeg, Man.....
192	John Wilbur.....	Eastbrook, Sask.....	"	10	10.00	H. A. McColl.....	Bluevale, Ont.....
193	Chas. McRostie.....	Karluk, Sask.....	"	10	4.00	A. Hicks.....	Mercalf, Ont.....
194	A. Johnson.....	Staynor Hill, Sask.....	"	10	3.00	R. Simpson Co.....	Toronto, Ont.....
195	Wm. Nills.....	Cloverley, Sask.....	"	10	3.15	"	"
196	Miss M. Lewis.....	Amelia, Sask.....	"	10	7.10	Windsor Supply Co.....	Windsor, Ont.....
197	D. Ramsay.....	Staynor Hill, Sask.....	"	10	1.00	Dept. of Municipal Affairs.....	"
198	H. Bowman.....	"	"	10	7.20	"	"
199	C. Fuglestad.....	Amelia, Sask.....	"	10	3.50	Christie Grant Co.....	Regina, Sask.....
200	Geo. F. Harty.....	Instow, Sask.....	"	12	10.20	T. Eaton Co.....	Winnipeg, Man.....
201	W. Carson.....	Shamavon, Sask.....	"	12	31.00	"	"
202	F. Samouillan.....	Dollard, Sask.....	"	12	2.60	"	"
203	M. J. Morrison.....	"	"	12	25.50	"	"
204	A. Linden.....	Medstead, Sask.....	"	12	51.07	"	"

Car on the Weyburn-Lethbridge branch of the C.P.R. was destroyed by fire on the 14th Dec. and these letters consumed. Indemnity paid.

Still under enquiry.

205 O. Christopherson.....	Instow, Sask.	12	13 20	"	"	"	"		
206 J. W. Bowman.....	Shaunavon, Sask.	12	15 00	"	"	Regina, Sask.	"		
207 Miss A. Blair.....	"	12	3 31	"	"	Toronto, Ont.	"		
208 C. T. Garroway.....	Amelia, Sask.	"	5 00	"	Station Agent	Gull Lake, Sask.	"		
209	"	"	25	"	Canadian Bank of Commerce	Swift Current, Sask.	"		
210 A. Evenson.....	Amelia, Sask.	"	6 95	"	T. Eaton Co.	Winnipeg, Man.	"		
211 J. W. Svenson.....	"	"	6 25	"	"	"	"		
212 A. Evenson.....	"	"	170	"	"	"	"		
213 O. Drengson.....	"	"	2 00	"	"	"	"		
214 Mrs. A. Kaisland.....	"	"	2 00	"	"	"	"		
215 A. B. Larson.....	Whitmanud, Sask.	"	6 00	"	"	"	"		
216 W. D. Jenkins.....	Instow, Sask.	"	3 00	"	Rowland Parker Co.	"	"		
217 G. Westergreen.....	Amelia, Sask.	"	2 00	"	R. Simpson Co.	Toronto, Ont.	"		
218 M. Stranghan.....	"	"	5 39	"	"	"	"		
219 Thos. J. East.....	Pubolt, Sask.	"	5 25	"	Christie Grant Co.	Winnipeg, Man.	"		
220 Ed. Blindenaur.....	Amelia, Sask.	"	5 00	"	Miss Milly Blindenaur	Port Elgin, Ont.	"		
221 Mrs. H. Habukamp.....	"	"	5 00	"	Mr. and Mrs. H. Smith	Heward, Sask.	"		
222 W. Lucas.....	Edmonton, Alberta	"	27 00	"	S. J. Eccles.....	Spruce, Alberta	"	Responsibility located. Value recovered.	
223 O. Lavoie.....	Nitre, Dams des Victoires, Que.	"	16	"	A. Lavoie	Iroquois Falls, Ont.	"	Still under inquiry.	
224 J. Lee.....	Toronto, Ont.	"	19	"	White Star Laundry.	Niagara-on-the-Lake Ont.	"	Impossible to definitely locate responsibility. Indemnity paid.	
225 Royal Bank.....	Calgary, Alberta.	"	21	"	"	Gleichen, Alberta.	"	Insured.	
226 Emma Little.....	"	"	21	"	Mrs. W. Little.	"	"	Responsibility located. Steps being taken to pay value recovered.	
227 Postmaster.....	Burleston, Ont.	"	22	"	Geo. A. Todd.	Toronto, Ont.	"	"	
228 Jos. Stark.....	"	"	23	"	M. Doyle Fish Co.	"	"	"	
229 O. H. Erdreth.....	Farmingdale, Sask.	"	26	"	T. Eaton Co.	Winnipeg, Man.	"	Impossible to definitely locate responsibility. Indemnity paid.	
230 F. Fletcher.....	"	"	28	"	Christie Grant Co.	"	"	Responsibility located. Value recovered.	
231 W. E. Knight.....	Grahamdale, Man.	Jan. 1 1915.	5 00	"	T. Eaton Co.	"	"	Still under inquiry.	
232 D. Chavette.....	Iroquois Falls, Ont	"	50 00	"	Joseph Gariepy	Connaught, Ont.	"	"	
233 Mrs. Ed. Hudson.....	Yarrow, B.C.	"	6 00	"	R. Simpson Co.	Toronto, Ont.	"	"	
234 Geo. E. Vaille.....	Drinkwater, Sask.	"	51 80	"	C. A. Hamilton.	Waskado, Man.	"	"	
235 Geo. Sinator.....	Fort Alexander, Man.	"	65 00	"	Shepherd, Peers & Co.	Selkirk, Man.	"	"	
236 E. M. Evans.....	Calgary, Alberta.	Feb. 8	6 00	"	R. Fox.	Corunition, Man.	"	The Fort Alexander post office was destroyed by fire on the 17th Jan., and this letter consumed. Indemnity paid.	
237 W. J. Wallington.....	New Osgoode, Sask.	"	6 00	"	T. Eaton Co.	Winnipeg, Man.	"	Responsibility located. Value recovered.	
238 Lou Chung.....	Toronto, Ont.	"	3 00	"	W. O. Yee.	Victoria, B.C.	"	"	
239 M. E. Sanford.....	Yarrow, B.C.	"	11 00	"	Christie Grant Co.	Winnipeg, Man.	"	"	
240 C. A. Ayre.....	Yarborough, Sask.	"	2 00	"	Laund Triples Office.	Battleford, Sask.	"	"	
241 Mrs. A. E. Everts.....	Wesaskawin, Sask.	"	10 00	"	F. S. Eakin.	Rochester, Alberta.	"	"	
242 M. Johnson.....	New Norway, Sask.	Mar. 2	2 17	"	T. Eaton Co.	Winnipeg, Man.	"	"	
243 J. F. Fuchs.....	Greenfall, Sask.	"	10 00	"	A. Berry.	Saskatoon, Sask.	"	"	

R. M. COULTER,
Deputy Postmaster General.

APPENDIX I.

TRANSACTIONS

OF THE

DEAD LETTER BRANCH

6 GEORGE V. A. 1916

APPEN

STATEMENT OF LETTERS, etc., received at the Dead Letter Branches in Canada for how such Letters, etc.,

TABLE No. 1—Showing the Number of Letters, etc., of all kinds

Number received.	—	—	—	—
DEAD LETTERS:—				
Received from Great Britain (of these were registered 1281)	67,741			
" " United States (" " " 332)	170,632			
" " France (" " " ...)	2,039			
" " Argentine Republic (" " " ...)	730			
" " Cuba (" " " 30)	711			
" " Italy (" " " ...)	955			
" " New South Wales (" " " 66)	1,512			
" " New Zealand (" " " 29)	780			
" " Victoria, Australia (" " " 55)	529			
" " Other colonies and foreign countries (of these were registered..... 254)	24,424			
	2047	270,053		
Less—Registered, accounted for below.....	2,047			
Books, Postal Cards, etc., also received.....		268,006		
		234,659		502,665
Returned from Post Offices in Canada and classified as follows:—				
Registered Letters on hand March 31st, 1914.....	1,488			
Registered Letters received during the year ending March 31st, 1915, including those of foreign origin.....	30,383	31,871		
Letters found to contain value and recorded on hand March 31st, 1914.....	1,031			
Letters found to contain value and recorded during the year ended March 31st, 1915.....	18,636	19,667		
				51,538
Ordinary Dead Letters on hand March 31st, 1914.....	—			
" " " received during the year ended March 31st, 1915.....		1,185,420		
" " " with printed address of sender.....		20,633		
" " " with official franks.....		4,307		
				1,210,360
Returned Dead Letters, i.e., letters sent out from Dead Letter Branches, and again returned unclaimed, on hand March 31st, 1914.....		3,048		
Returned Dead Letters received during year ended March 31st, 1915.....		29,607		
				32,655
Dead Samples on hand, March 31st, 1914.....		14		
" " received during the year ended March 31st, 1915.....		1,166		
				1,180
Dead Postal Cards, parcels, etc., on hand March 31st, 1914.....		9,079		
" " " " " received during the year ended March 31st, 1915.....		586,217		
				595,296
				2,393,694
Carried forward.....				2,393,694

6 GEORGE V, A. 1916

APPENDIX

STATEMENT of Letters, etc., received at the Dead Letter Branches

TABLE No. 1—Showing the number of Letters of all kinds

Number received,	—	—	—	—
Brought forward.....				2,393,694
SPECIAL LETTERS Classified as follows:—				
Registered letters on hand March 31, 1914.....	367			
Registered letters received for postage, better direction, etc., for the year ended March 31, 1915.....	23,888	24,255		
Letters found to contain value and recorded on hand March 31, 1914.....	617			
Letters found to contain value and recorded received for postage, better direction, etc., for year ended March 31, 1915.....	21,424	22,041		
Ordinary letters received for postage, on hand March 31, 1914.....	2,068		46,296	
Ordinary letters received for postage, for the year ended March 31, 1915.....	77,436	79,504		
Ordinary letters received for better direction.....		127,311		
Drop letters on hand March 31, 1914.....		3	206,815	
" received for postage, etc., for the year ended March 31, 1915.....		6,929		
Letters for foreign countries on hand March 31, 1914....		1,425	6,932	
" received as unpaid or short paid for year ended March 31, 1915.....		50,796		
Post cards received for postage or better direction on hand March 31, 1914.....	10,354		52,221	
Post cards received for postage or better direction for the year ended March 31, 1915.....	153,786	164,140		
Samples received for postage or better direction on hand March 31, 1914.....	12			
Samples received for postage or better direction for year ended March 31, 1915.....	385	397		
Parcels, books, etc., on hand March 31, 1914.....	5,538			
" " received for postage or better direction for the year ended March 31, 1915.....	128,959	131,497		
			299,034	
				611,298
Grand Total.....				3,004,992

SESSIONAL PAPER No. 24

I—Continued.

in Canada, for the year ended March 31, 1915—Continued.

received, with the disposition made of them—Continued.

How disposed of.	—	—	—	—
Brought forward.....				2,393,694
SPECIAL LETTERS :—				
Registered letters returned to writers or forwarded to address.....	18,941			
Registered letters unsigned and of no value, destroyed in consequence of the inability of the department to return or deliver.....	352			
Registered letters in Dead Letter Branches awaiting claim.....	4,962	24,255		
Letters found to contain value returned to writers or forwarded to address.....	21,019			
Letters destroyed being of no further value.....	113			
" found to contain value in Dead Letter Branches awaiting claim.....	909	22,041		
			46,296	
Ordinary letters received for postage returned or forwarded to address.....	69,118			
Ordinary letters destroyed in consequence of the inability of the department to return or deliver same.....	8,492			
Ordinary letters remaining in Dead Letter Branches.....	1,894	79,504		
Ordinary letters received for better direction returned or forwarded.....	102,749			
Ordinary letters received for better direction destroyed in consequence of the inability of the department to return or deliver same.....	24,562	127,311		
Drop letters received for postage returned or forwarded.....	5,820			
" " destroyed in consequence of the inability of the department to return or deliver same.....	1,085			
Drop letters received for postage remaining in Dead Letter Branches.....	27	6,932		
Letters for foreign countries returned or forwarded.....	44,702			
Letters for foreign countries destroyed in consequence of the inability of the department to return or deliver same.....	5,319			
Letters for foreign countries remaining in Dead Letter Branches.....	2,200	52,221		
Post cards returned or forwarded.....	91,520			
" destroyed, being of no value.....	66,980			
" remaining in Dead Letter Branches.....	5,649	164,140		
Samples returned or forwarded.....	186			
" destroyed, being of no value.....	295			
" remaining in Dead Letter Branches.....	0	397		
Books, parcels, etc., returned or forwarded.....	82,469			
" " destroyed, being of no value.....	47,660			
" " remaining in Dead Letter Branches.....	4,428	134,497		
			565,002	
				611,298
Grand Total.....				3,604,992

6 GEORGE V, A. 1916

APPENDIX

SUM

STATEMENT of Letters, etc., received at the Dead Letter Branches

TABLE No. 1—Showing the Number of Letters of all kinds

Letters, books, parcels, cards, etc., on hand March 31st, 1914	35,044
Dead letters, books, parcels, cards, etc., received for year ended March 31st, 1915 . . .	2,379,034
Special letters, books, parcels, cards, etc., received for year ended March 31st, 1915	590,914
	<hr/>
	3,004,992

G. J. BINKS,
Superintendent.

SESSIONAL PAPER No. 24

I—*Continued.*

MARY.

in Canada, for the year ended March 31st, 1915—*Concluded.*received, with the disposition made of them.—*Concluded.*

Dead letters, books, parcels, cards, etc., disposed of.....	2,373,628
Special letters, books, parcels, cards, etc., disposed of.....	593,844
Letters, books, parcels, cards, etc., on hand March 31st, 1915.....	37,520
	3,004,992

R. M. COULTER,
Deputy Postmaster General.

6 GEORGE V, A. 1916

APPENDIX I—Continued.

TABLE NO. 2.—Showing the number of Letters received containing money or other enclosures of value; the amount and nature of the contents; the number of such letters delivered during the year ended March 31, 1915, and the number remaining undelivered.

No. of Letters received during the year ended March 31, 1915.	Nature of Contents.	Value of contents of Letters received during the year ended March 31, 1915.	No. of Letters delivered of those received during the year ended March 31, 1915.	No. of Letters undelivered on March 31, 1915, and now lying unclaimed in Dead Letter Branches.
		\$ cts.		
8,287	Money (including \$172.29 enclosed in letters under other heads)	32,451 11	6,715	1,572
52	Bills of Exchange	161,499 83	49	3
3	Bonds	1,770 00	3	
5	Certificates (various)	1,504 87	5	
6,444	Cheques	561,071 97	6,356	88
5	Coupons	1,185 35	5	
963	Drafts	407,801 71	924	39
1	I.O.U.	8 30		1
3	Letters of Credit	1,582 75	2	1
544	Money orders (Bank)	11,026 60	535	9
2,020	" (Express)	22,616 38	1,961	59
7,151	" (Post Office)	82,152 71	6,887	264
1	Note, war	1 00	1	
30	Orders	3,254 33	29	1
1	Order (steamship)	79 65	1	
3,588	Postal notes	9,796 11	3,536	52
676	Promissory notes	288,854 21	663	23
2,182	Receipts	220,420 60	2,078	104
128	Stock certificates	18,445 35	126	2
3	Warrants	31 46	3	
1	Time cheque	101 90	1	
6	Paid cheques	603 64	6	
2	Vouchers	95	1	1
5,623	Registered letters sent to the Dead Letter Office at London, England		5,623	
118	Registered letters sent to the Dead Letter Office at Washington		118	
1,197	Registered letters sent to the Dead Letter Offices of other countries		1,197	
1	Abstracts		1	
11	Accounts		7	4
1	Acknowledgment		1	
1	Actina		1	
8	Advertising matter		4	4
2	Advices		2	
16	Affidavits		15	1
114	Agreements		110	4
11	Agreements of Sale		10	1
7	Albums		7	
1	Album, autograph		1	
1	" match		1	
1	" photo		1	
1	" post cards		1	
2	Alpacaware			2
1	Apparatus		1	
2	Apples		2	
10	Applications		10	
1	Appointment		1	
44	Aprons		43	1
1	Ash tray		1	
1	Assessment notice		1	
7	Assignments		6	1
1	Auditor's report		1	
1	Auto number		1	

SESSIONAL PAPER No. 24

APPENDIX I.—Continued.

TABLE No. 2.—Showing the number of Letters received containing money or other enclosures of value, etc.—Continued.

No. of Letters received during the year ended March 31, 1915	Nature of Contents.	Value of contents of Letters received during the year ended March 31, 1915.	No. of Letters delivered of those received during the year ended March 31, 1915.	No. of Letters undelivered on March 31, 1915, and now lying undelivered in Dead Letter Branches.
		¢ ets.		
7	Badges		7	
1	Badge (military)		1	
12	Baggage checks		9	3
4	Bags		3	1
16	Bags (fancy)		16	
1	Bag		1	
21	" hand		21	
1	" leather		1	
1	" mail		1	
1	" shopping		1	
7	" work		6	1
4	Balls, golf		4	
1	" rubber		1	
1	Ballot box		1	
1	Bandages		1	
1	Bangle			1
1	Bank paper		1	
2	Bark		2	
1	Barrette		1	
11	Baskets		11	
1	Basket, cake		1	
1	" fancy			1
1	" grass		1	
1	" wicker		1	
3	" work		3	
1	Battery		1	
27	Beads		27	
5	Beads, prayer		4	1
1	Bean		1	
1	Bed cover		1	
10	Belts		9	1
1	Belt, buckle		1	
1	" cholera		1	
1	" electric		1	
1	Belting		1	
6	Bibles		6	
5	Bibs, baby's		5	
11	Bills of lading		11	
5	Bills of sale		5	
1	Binocular		1	
2	Birch bark		2	
2	Birds, stuffed		2	
3	" wings		3	
3	Biscuits		2	1
3	Blankets		3	
1	Bloomers		1	
73	Blouses		69	4
2	" lengths		2	
44	Blue prints		40	4
6	Bonds		6	
1	"		1	
9	Bonnets, baby's		8	1
274	Books		216	64
122	" bank		119	3
9	" binders		9	
1	" field officer			1
1	" German Militia			1
4	" memo		3	1

APPENDIX I—Continued.

TABLE NO. 2.—Showing the number of Letters received containing money or other enclosures of value, etc.—Continued.

No. of Letters received during the year ended March 31, 1915.	Nature of Contents.	Value of contents of Letters received during the year ended March 31, 1915.	No. of Letters delivered of those received during the year ended March 31, 1915.	No. of Letters undelivered on March 31, 1915, and now lying unclaimed in Dead Letter Branches.
		\$ cts.		
4	Books mileage.....		4	
1	" order.....			1
1	" pictures.....		3	1
5	" pocket.....		5	
3	" prayer.....		2	1
2	" rate.....		2	
836	" receipt.....		324	12
1	" reference.....		1	
1	" rest.....		1	
1	" seamen's.....		1	
4	" subscription.....		4	
1	" traveller's orders.....		1	
6	" views.....		6	
2	Booklets.....		1	1
6	Boutees, baby's.....		6	
53	Boots.....		49	4
13	" and shoes.....		12	1
1	Boracic acid.....		1	
2	Bottles.....		1	1
1	" hot water.....		1	
5	" liquid.....		5	
2	Boudoir caps.....		2	
7	Boxes.....		7	
3	" jewel.....		3	
1	" tool.....		1	
1	" trinkets.....		1	
2	" work.....		2	
1	Bows, violin.....		1	
1	".....		1	
7	Braces.....		6	1
29	Bracelets.....		15	14
1	Brass.....		1	
1	" kettle.....		1	
1	" rack.....		1	
1	" rod.....		1	
1	" tube.....		1	
1	Braid hat.....		1	
85	Brooches.....		75	10
1	" gilt.....		1	
6	Brushes.....		2	4
7	" and comb.....		7	
1	" flesh.....		1	
1	" hair.....		1	
1	" shaving.....		1	
4	" tooth.....		4	
1	Buckle.....		1	
3	" fancy.....		2	1
1	Bulbs.....		1	
1	Bulletin of verification.....		1	
1	Bunting.....		1	
1	Business paper.....		1	
3	Butter.....		2	1
1	" dish.....			1
1	" and knife.....		1	
1	Butterfly.....		1	
9	Buttons.....		8	1
2	" ivory.....			2
1	" hook.....		1	

SESSIONAL PAPER No. 24

APPENDIX I—Continued.

TABLE No. 2.—Showing the number of Letters received containing Money or other enclosures of value, etc.—Continued.

No. of Letters received during the year ended March 31, 1915.	Nature of Contents.	Value of contents of Letters received during the year ended March 31, 1915.		No. of Letters delivered of those received during the year ended March 31, 1915.	No. of Letters undelivered on March 31, 1915, and now lying unclaimed in Dead Letter Branches.
		\$	c.		
149	Cakes.....			140	9
34	Calendars.....			24	10
1	" brass.....			1	
1	Cameo.....			1	
5	Cameras.....			5	
1	Cancellation of insurance policy.....			1	
46	Candies.....			41	5
1	Candle.....			1	
1	" stick.....			1	
1	Cane, broken.....			1	
1	Canned goods.....			1	
1	Canvas goods.....			1	
2	Capes.....			2	
39	Caps.....			36	3
3	" boudoir.....			3	
3	" fur.....			3	
2	" military.....			2	
4	" knitted.....			2	2
1	" sleeping.....			1	
2	Capsules.....			2	
1	Carbon brush for dynamo.....			1	
12	Cards.....			10	2
2	" account.....			2	
10	Cards Christmas.....			1	9
4	" greeting.....				4
6	" membership.....			6	
1	" playing.....			1	
1	" inspection.....			1	
3	" receipt.....			2	1
1	" show.....			1	
1	" steamship.....				1
2	" travelling.....			2	
2	" visiting.....			1	1
2	" withdrawal.....			2	
1	Cardboard.....			1	
1	Cardcase.....			1	
1	Cartridge.....			1	
2	Carving Sets.....			2	
1	Case.....			1	
2	" needle.....			2	
2	" writing.....			1	1
2	Castings.....			2	
27	Catalogues.....			24	3
1	Cauliflower.....			1	
1	Cedar.....			1	
1	Cement.....			1	
19	Centrepieces.....			19	
1	" leather.....			1	
1	" satin.....			1	
270	Certificates.....			246	24
2	" age.....			2	
82	" baptism.....			79	3
1	" of baseball players.....			1	
13	" benefit.....			13	
8	" birth.....			5	3
1	" burial.....			1	
1	" Canadian residence.....			1	
1	" character.....			1	

APPENDIX I—Continued.

TABLE No. 2—Showing the number of letters received containing Money or other enclosures of value, etc.—Continued.

No. of Letters received during the year ended March 31, 1915.	Nature of Contents.	Value of contents of Letters received during the year ended March 31, 1915.	No. of Letters delivered of those received during the year ended March 31, 1915.	No. of Letters undelivered on March 31, 1915, and now lying unclaimed in Dead Letter Branches.
		¢ .		
2	Certificates church.....		2	
1	" clergy.....		1	
5	" commercial travellers.....		5	
1	" consulars.....		1	
1	" confirmation.....		1	
6	" death.....		6	
3	" discharge.....		3	
1	" doctor.....		1	
1	" engineers.....		1	
1	" entrance.....			1
1	" foreign.....			1
1	" health.....		1	
2	" horsemanship.....		2	
5	" identification.....		5	
3	" insurance.....		3	
1	" I.O.F.....		1	
1	" I.O.G.T.....		1	
1	" loan.....		1	
33	" marriage.....		32	1
1	" masonic.....		1	
1	" medicine.....		1	
10	" medical.....		10	
4	" membership.....		4	
6	" military.....		5	1
1	" miners.....		1	
9	" naturalization.....		7	2
1	" orange.....		1	
22	" oil shares.....		22	
1	" patent.....		1	
3	" passage.....		2	1
4	" pedigree.....		4	
1	" pension.....		1	
1	" reduced fare.....		1	
2	" registration.....		1	1
2	" religious.....		1	1
1	" R.R. trainmen.....			1
1	" school.....		1	
2	" " standing.....		1	1
18	" shares.....		16	2
14	" stock.....		13	1
1	" storeholder.....		1	
4	" title.....		4	
1	" transportation.....		1	
1	" travellers.....		1	
1	" teachers.....		1	
1	" union.....		1	
1	" weighing.....		1	
1	" weights and measures.....		1	
1	" work.....		1	
1	" time.....			1
10	Chairs.....		10	
1	Chalk, French.....			1
1	Cheese moulds.....		1	
2	Chiclets.....		1	1
1	Champagne.....		1	
1	China tea set.....		1	
42	Chocolates.....		35	7
1	Church vestment.....		1	

SESSIONAL PAPER No. 24

APPENDIX I—Continued.

TABLE No. 2.—Showing the number of Letters received containing Money or other enclosures of value, etc.—Continued.

No. of Letters received during the year ended March 31, 1915.	Nature of Contents.	Value of contents of Letters received during the year ended March 31, 1915.		No. of Letters delivered of those received during the year ended March 31, 1915.	No. of Letters undelivered on March 31, 1915, and now lying unclaimed in Dead Letter Branches.
		\$	cts.		
2	Child's set (knife, fork and spoon).....			2	
64	Cigars.....			58	6
1	Cigar lighter.....			1	
107	Cigarettes.....			92	15
1	" coupon.....			1	
2	" cases.....			2	
1	Cigarette paper.....			1	
1	Cinematograph.....				1
1	Claims.....			1	
1	Cleaning material.....				1
4	Clocks.....			4	
8	Cloth.....			8	
19	Clothes, baby's.....			18	1
182	Clothing.....			174	8
39	" child's.....			38	1
49	" men's.....			46	3
52	" women's.....			50	2
43	" worn or old.....			42	1
4	" woollen.....			4	
1	Circular.....				1
23	Coats.....			19	4
1	" hanger.....			1	
1	" lining.....			1	
1	Cocoa.....			1	
50	Confectionery.....			46	4
1	Coffee.....			1	
1	" pot.....				1
43	Collars.....			41	2
1	" button.....			1	
1	" fur.....			1	
11	Coins.....			11	
10	Combs.....			10	
1	Cone.....			1	
1	Conscription notification.....				1
23	Contracts.....			22	1
1	Convention.....			1	
1	Conveyance.....			1	
8	Corsets.....			7	1
13	" covers.....			13	
10	Cotton goods.....			7	3
1	Cotton tissue.....			1	
1	Corn flake.....			1	
2	" plasters.....			2	
2	Costumes.....			2	
2	Coupons.....			2	
4	Covers.....			4	
2	Creditors' notice.....			2	
1	Creeper.....			1	
3	Crown grants.....			3	
2	Crochet cotton.....			1	1
3	" work.....			2	1
3	" yoke.....			3	
6	Crucifix.....			6	
1	Crumb tray.....			1	
4	Cuffs.....			2	2
11	" links.....			9	2
1	" studs.....			1	
1	Cup.....			1	

APPENDIX I—Continued.

TABLE No. 2.—Showing the number of Letters received containing Money or other enclosures of value, etc.—Continued.

No. of Letters received during the year ended March 31, 1915.	Nature of Contents.	Value of contents of Letters received during the year ended March 31, 1915.	No. of Letters delivered of those received during the year ended March 31, 1915.	No. of Letters undelivered on March 31, 1915, and now lying unclaimed in Dead Letter Branches.
		₹ cts.		
2	Curtains.....		2	
1	Curtain hook.....		1	
1	Cushion.....		1	
100	" covers.....		100	
5	" cords.....		5	
5	" tops.....		4	1
1	Cut glass bottle.....			1
2	" mustard holders.....		2	
3	Cutlery.....		3	
1	Cycle part.....		1	
1	Cover, rifle.....		1	
1	Date stamp.....		1	
2	Debentures.....		1	1
25	Declarations.....		24	1
94	Deeds.....		93	1
2	" quit claim.....		1	1
1	Dental cream.....		1	
3	" supplies.....		3	
1	Diamond.....		1	
5	" rings.....		4	1
1	Diagram.....		1	
2	Diary.....		2	
1	Dice.....		1	
14	Diplomas.....		13	1
1	" veterinary.....		1	
1	Discharge.....		1	
2	" of mortgage.....		2	
14	Documents.....		13	1
19	" of value.....		19	
7	" legal.....		6	1
1	Dog check.....			1
22	Dollies.....		22	
25	Dolls.....		24	1
1	" clothes.....		1	
1	" furniture.....			1
1	Door plate.....		1	
3	Drapery.....		3	
1	Drape linen.....			1
2	Drawers.....		2	
6	Drawings.....		5	1
5	Dresser covers.....		5	
77	Dresses.....		76	1
29	" child's.....		29	
34	" goods.....		34	
1	" house.....		1	
1	" length.....		1	
10	" trimmings.....		1	9
5	Dressing gowns.....		5	
2	Drugs.....		2	
4	Dry goods.....		4	
3	Ear-phones.....		3	
24	Ear rings.....		13	11
8	Easter eggs.....		6	2
1	" novelty.....		1	
1	Eatables.....		1	
1	Egg powder.....		1	
1	Electric attachment.....		1	
2	" batteries.....		2	

SESSIONAL PAPER No. 24

APPENDIX I—Continued.

TABLE NO. 2—Showing the number of Letters received containing Money or other enclosure of value, etc.—Continued.

No. of Letters received during the year ended March 31, 1915.	Natures of Contents.	Value of contents of Letters received during the year ended March 31, 1915.	No. of Letters delivered of those received during the year ended March 31, 1915.	No. of Letters undelivered on March 31, 1915, and now lying unclaimed in Dead Letter Branches.
		¢ etc.		
1	Electric bell		1	
1	" bulb		1	
1	" goods		1	
3	" lamps		3	
12	Electro plate		11	1
1	" plated goods		1	
6	" types		5	1
2	Election notices		1	1
15	Embroidery		13	2
1	Emblem		1	
1	Endowment		1	
1	Envelope		1	
1	Epsom salt		1	
22	Essences		3	19
8	Eye glasses		6	2
1	" holder		1	
1	Eyewash		1	
1	Face and hands of clock		1	
58	Fancy articles		58	
7	" work		7	
3	Fans		3	
1	Family record		1	
4	Feathers		3	1
1	" bon		1	
1	" flower		1	
3	" ostrich		3	
3	Felt caps		3	
1	Fern		1	
1	Field glasses		1	
1	File			1
1	Filter		1	
1	Fish		1	
2	Fishing rods		2	
1	" tackle		1	
1	Fixture, copper		1	
37	Flags		36	1
1	Flannel		1	
1	Flannellette		1	
1	Film, kodak		1	
2	Flies, fishing		2	
2	Flowers		2	
3	" artificial		3	
3	" cut		3	
2	Fluids		2	
1	Football case		1	
1	Fork		1	
1	" meat		1	
1	" pickle		1	
2	Forms		2	
1	Food, animal		1	
28	Fountain pens		27	1
3	Frames		3	
4	Fruits		3	1
1	" preserved		1	
100	Furs		100	
2	Fur coats		2	
141	" raw		137	4
3	" articles		3	

APPENDIX 1—Continued.

TABLE No. 2.—Showing the number of Letters received containing Money or other enclosures of value etc.—Continued.

No. of Letters received during the year ended March 31, 1915.	Nature of Contents.	Value of contents of Letters received during the year ended March 31, 1915.	No. of Letters delivered of those received during the year ended March 31, 1915.	No. of Letters undelivered on March 31, 1915, and now lying unclaimed in Dead Letter Branches.
		cts.		
1	Fur, animal head.....		1	
1	" dog skin coat.....		1	
1	" mitt.....		1	
1	" rug.....		1	
2	Gaiters.....		2	
1	Gas mantle.....			1
1	Gasoline.....		1	
1	Gauge water.....		1	
4	Gauntlets.....		3	1
1	Glass.....		1	
1	" and liquid.....			1
1	" bottle.....		1	
1	" opera.....		1	
4	".....		4	
88	Gloves.....		82	6
1	" set.....		1	
1	Glove, cotton.....		1	
1	".....		1	
1	" driving.....		1	
5	" kid.....		5	
17	Gold bracelets.....		14	3
19	" brooches.....		19	
1	" card case.....		1	
22	" chains.....		22	
4	" crosses.....		2	2
10	" cuff links.....		9	1
2	" ear-rings.....		2	
1	" fob.....		1	
1	" instrument.....			1
5	" jewelry.....		3	2
10	" lockets.....		7	3
10	" and chains.....		5	5
1	" medal.....		1	
5	" necklaces.....		5	
1	" nugget.....		1	
2	" pencils.....		2	
1	" pendant.....			1
1	" pen nib.....			1
19	" pins.....		17	2
150	" rings.....		133	17
5	" diamond.....		2	3
1	" pearl.....			1
2	" signet.....			2
4	" scarf pins.....		1	3
1	" scrap.....		1	
1	" sheet.....			1
5	" spectacles.....		5	
2	" spoons.....		2	
1	" tie clip.....		1	
1	" tie pin.....			1
63	" watches.....		50	4
5	" cases.....		5	
1	" and chain.....		1	
2	" chain.....		2	
2	" charms.....		2	
1	Gramophone record.....			1
1	Grape juice.....		1	
1	Grip, travellers.....		1	

SESSIONAL PAPER No. 24

APPENDIX I—Continued.

TABLE No. 2—Showing the number of letters received containing Money or other enclosure of value, etc.—Continued.

Number of letters received during the year ended March 31, 1915.	Nature of Contents.	Value of contents of letters received during the year ended March 31, 1915.	Number of letters delivered of those received during the year ended March 31, 1915.	Number of letters undelivered on March 31, 1915, and now lying unclaimed in Dead Letter Branches.
		\$ cts.		
1	Goose grease.....		1	
1	Gown.....		1	
2	Grape nuts.....		2	
1	Glass vessel.....		1	
1	Guitar.....		1	
32	Gum.....		32	
2	Gum, part of a.....		1	1
3	Hair.....		3	
2	" bands.....		1	1
1	" brush.....		1	
1	" combings.....		1	
1	" pin.....		1	
1	" receiver.....		1	
4	" switch.....		4	
10	" tonic.....		8	2
4	" wash.....		1	3
149	Handkerchiefs.....		131	18
2	" boxes.....		2	
3	" cases.....		3	
3	" holders.....		2	1
	Harness.....		1	
12	Hats.....		11	1
3	" felt.....		3	
1	" leather.....		1	
5	" panama.....		5	
1	" pin holder.....		1	
1	" plume.....		1	
1	" straw.....		1	
2	Heather.....			2
2	Helmet.....		2	
1	Hemp.....		1	
1	Hockey puck.....		1	
2	Holly.....		1	1
1	Honey.....			1
1	Hood.....		1	
1	Hop.....		1	
22	Hosiery.....		22	
1	Hub.....		1	
3	Indentures.....		3	
1	Inkstand.....		1	
1	Indian suit for boy.....		1	
1	Inquiry.....			1
2	Instruments, musical.....		2	
15	" surgical.....		15	
244	Insurance policies.....		238	6
4	" accident.....		4	
8	" fire.....		8	
5	" life.....		4	1
1	" for animal.....		1	
3	Invoices.....		2	1
1	Iron roller.....		1	
1	Jabot.....		1	
12	Jackets.....		10	2
8	" baby's.....		8	
1	" house.....		1	
1	" smoking.....		1	
5	" wool.....		5	
3	Jan.....		3	

APPENDIX I—Continued.

TABLE NO. 2.—Showing the number of Letters received containing Money or other enclosures of value, etc.—Continued.

No. of Letters received during the year ended March 31, 1915.	Nature of Contents.	Value of contents of Letters received during the year ended March 31, 1915.		No. of Letters delivered of those received during the year ended March 31, 1915.	No. of Letters undelivered on March 31, 1915, and now lying unclaimed in Dead Letter Branches.
		\$	cts.		
8	Jerseys.....			7	1
1	Jet ornament.....			1	
83	Jewelry.....			81	2
4	Jewel cases.....			4	
6	Judgments.....			6	
1	Jugs.....			1	
1	" milk.....			1	
29	Keys.....			27	2
1	" chain.....			1	
1	Kimons.....			1	
21	Knives.....			18	3
1	" bread.....			1	
1	" butter.....			4	
1	Knife, jack.....			1	
1	" paper.....			1	
1	" pocket.....			1	
1	Knitted garment.....			1	
76	Lace.....			75	1
12	" collars.....			11	1
2	" handkerchiefs.....			2	
1	" suit.....			1	
1	" table cover.....			1	
2	" underwear.....				2
1	" vest.....			1	
1	Lady's wear.....				1
1	Lamb rug.....			1	
1	Lamp.....			1	
1	" electric flash.....			1	
2	" parts of.....			2	
1	Land patent.....			1	
1	" title.....			1	
1	" " Act.....			1	
1	Lantern slide.....			1	
1	Leaflet.....				1
49	Leases.....			49	
1	Lease of farm.....			1	
16	Leather goods.....			15	1
1	" mat.....			1	
1	" mitt.....			1	
1	Legacy form.....			1	
23	Legal documents.....			22	1
203	" papers.....			191	12
2	Leggings.....			2	
3	Lenses.....			3	
28	Letters.....			26	2
2	" of administration.....			1	1
1	Letter of credit.....				1
1	" patent.....			1	
50	" registered.....			47	3
7	Licenses.....			7	
2	" chauffeurs.....			1	1
3	" fishing.....			3	
6	" game.....			6	
4	" marriage.....			4	
1	" miner's.....			1	
1	" motor.....			1	
1	" tobacco.....			1	
7	Linen.....			7	

SESSIONAL PAPER No. 24

APPENDIX I—Continued.

TABLE No. 2.—Showing the number of Letters received containing Money or other enclosures of value, &c.—Continued.

No. of Letters received during the year ended March 31, 1915.	Nature of Contents.	Value of contents of Letters received during the year ended March 31, 1915.	No. of Letters delivered of those received during the year ended March 31, 1915.	No. of Letters undelivered on March 31, 1915, and now lying unclaimed in Dead Letter Branches.
		\$ cts.		
1	Linen goods		1	
1	Lingerie		1	
2	Liniment		2	
2	Liquids		2	
1	Literature		1	
1	List of invoices		1	
9	Locketts		8	1
1	Lodge button			1
1	Lottery policy			1
1	Lunching set paper			
9	Machinery		9	
3	" parts of		3	
8	Magazines		7	1
1	Magnet		1	
2	Manicure sets		2	
12	Manuscripts		12	
4	Maps		4	
1	Maple leaf		1	
29	" sugar		28	1
1	" syrup		1	
1	" twig		1	
1	Massage apparatus			1
1	Matches		1	
1	" box		1	
14	Mats		14	
2	" table		2	
2	Medals		2	
115	Medicine		106	9
1	" case		1	
2	Merchandise		1	1
2	Metal articles		2	
1	" plate		0	1
1	Meter			1
1	Mica		1	
1	Microscope		1	
2	Milk, condensed		2	
3	Millinery		1	2
1	Military badge		1	
2	" monograms		2	
1	Militia paper		1	
2	Mince meat		2	
1	Mining share		1	
1	Men's robe		1	
1	Mesh bag		1	
2	Minerals		2	
7669	Miscellaneous		7569	100
34	Mitts		33	1
1	" baby's		1	
1	" polishing		1	
26	Moccasins		26	
1	Model, wooden		1	
43	Mortgages		42	1
16	" chattel		15	1
1	" seed grain		1	
1	Motives		1	
9	Mouth organs		8	1
5	Muffs		5	
12	Muffers		42	

APPENDIX I—Continued.

TABLE NO. 2—Showing the number of Letters received containing Money or other enclosures of value, etc.—Continued.

No. of Letters received during the year ended March 31, 1915.	Nature of Contents.	Value of contents of Letters received during the year ended March 31, 1915.	No. of Letters delivered of those received during the year ended March 31, 1915.	No. of Letters undelivered on March 31, 1915, and now lying unclaimed in Dead Letter Branches.
6	Music		6	
1	" perforated.		1	
1	Muslin		1	
1	" cover.			1
1	Mustard pot.		1	
4	Napkin rings.		3	1
16	Necklaces.		15	1
1	Necklet		1	
50	Neckties		57	2
1	" clip		1	
6	Needle cases.		5	1
1	" work.		1	
5	Nets.		4	1
6	Newspapers.		5	1
8	Night robes.		8	
1	Nipper.		1	
4	Notes.		3	1
2	Note paper.		2	
238	Notices.		286	12
5	" of cancellation.		5	
2	" of default.		2	
10	" of foreclosure.		10	
1	" of mortgage.		1	
1	" of sale.		1	
10	" of tax.		10	
1	Novelty.			1
1	Nugget.		1	
1	Oaths.		1	
3	Oil.		3	
1	Oil burner.		1	
5	" cloth.		5	
5	Ointment.		5	
2	Oil, mineral.		1	1
1	Olive.		1	
1	Opera glasses.		1	
1	Option.		1	
1	Optical lens.		1	
9	Orders.		9	
1	Ore.		1	
5	Ornaments.		4	1
1	Osprey.		1	
5	Overalls.		5	
5	Overcoats.		3	2
1	Paint.		1	
3	Pajamas.		3	
4	Pamphlets.		1	3
18	Paper articles.		18	
28	" valuable.		14	14
1	Pants.		1	
58	Pass books.		57	1
5	" bank.		5	
23	" military.		1	22
5	" Savings Bank.		5	
12	Passports.		4	7
6	Passes.		5	1
1	" boat.		1	
1	" military.		1	
59	" railway.		54	5
3	" steamers.		3	

SESSIONAL PAPER No. 24

APPENDIX I—Continued.

TABLE No. 2.—Showing the number of Letters received containing Money or other enclosures of value, etc.—Continued.

No. of Letters received during the year ended March 31, 1915.	Nature of Contents.	Value of contents of Letters received during the year ended March 31, 1915.	No. of Letters delivered of those received during the year ended March 31, 1915.	No. of Letters undelivered on March 31, 1915, and now lying unclaimed in Dead Letter Branches.
		\$ cts.		
2	Patents		2	
6	Patterns		5	1
1	Pay-roll		1	
1	Pearl		1	
2	" brooches		2	
1	Pearl handled pen		1	
1	" necklace			1
1	" pin		1	
1	" stud			1
17	Pedigrees		16	1
1	Polisse			1
3	Pencils		2	1
4	Pendants		3	1
1	Penholder		1	
70	Pennants		69	1
10	Perfumes		9	1
6	Permits		6	
	Pepper		1	
	" bottles		2	
	" and salt set		1	
2	Petticoats		2	
3	Petitions		3	
415	Photos		349	66
3	" album		3	
6	" films		5	1
19	" frames		19	
2	" plates		2	
1	" supplies		1	
1	Piano cover		1	
1	Pickles		1	
19	Pictures		17	2
8	" frames		8	
1	Pillow		1	
12	" cases		11	1
5	" shams		5	
22	Pills		21	1
5	Pinafores		4	1
19	Pin cushions		16	3
14	Pins		13	1
	" beauty		4	
3	" blouse		2	1
2	" hat		2	
1	" hair		1	
1	" safety		1	
1	" stick		1	
7	" tie		6	1
1	" tray		1	
31	Pipes		30	1
1	" holder		1	
1	" meerscham		1	
3	" racks		3	
13	Plans		10	3
7	Plants		7	
1	Plate		1	
1	Plaster and sticking		1	
7	Plum pudding		4	3
1	Plums		1	
24	Policies		24	

APPENDIX I—Continued.

TABLE NO. 2.—Showing the number of Letters received containing Money or other enclosures of value, etc.—Continued.

No. of Letters received during the year ended March 31, 1915.	Nature of Contents.	Value of contents of Letters received during the year ended March 31, 1915.	No. of Letters delivered of those received during the year ended March 31, 1915.	No. of Letters undelivered on March 31, 1915, and now lying unclaimed in Dead Letter Branches.
		¢ cts.		
1	Policies, assurance.....		1	
6	Pocket books.....		6	
2	Pocket lamps.....		2	
1	" " piece.....		1	
1	Portfolio.....			1
1	Pot.....		1	
1	" brass.....			1
1	Pledge (business).....		1	
13	Postage stamps (old).....		13	
32	Post cards.....		28	4
1	Putter.....			1
1	Powder.....		1	
1	" puff.....		1	
2	" sachet.....		2	
4	" talcum.....		4	
15	Power of Attorney.....		14	1
3	Price lists.....		3	
1	Printed form.....		1	
39	" matter.....		36	3
1	Prescription.....		1	
1	Preparation.....		1	
2	Prints.....		2	
1	Prospectus of lottery.....		1	
1	" " mining.....		1	
1	Protector, baby's.....			1
4	Proxy.....		4	
10	Puddings.....		29	11
36	Purses.....		35	1
1	Quills.....		1	
3	Quilts.....		2	1
1	Quit claim.....		1	
1	Rack clothes.....		1	
19	Razors.....		19	
1	" blade.....		1	
2	" safety.....		1	1
1	" " blade.....		1	
2	" straps.....		2	
35	Receipts.....		28	7
1	" bank.....		1	
1	" homestead.....		1	
1	" mining.....		1	
2	" parcels.....		2	
3	" registered letters.....		3	
1	Recommendation.....		1	
3	Records.....		3	
3	Releases.....		3	
2	Repairs.....		2	
5	Reports.....		5	
1	Revisites (To Let).....		1	
1	Revolver.....		1	
69	Ribbons.....		61	8
1	Riding brush.....		1	
2	Rifles.....		2	
52	Rings.....		46	6
1	" diamond.....		1	
2	" signet.....		2	
1	" teething.....			1

SESSIONAL PAPER No. 24

APPENDIX I—Continued.

TABLE No. 2.—Showing the number of Letters received containing Money or other enclosures of value, etc.—Continued.

No. of Letters received during the year ended March 31, 1915.	Nature of Contents.	Value of contents of Letters received during the year ended March 31, 1915.		No. of Letters delivered in March 31, 1915, and those lying unclaimed in Dead Letter Branches.
		£	cts.	
2	Rings, wedding			2
1	Robe, cotton			1
1	Rolling pin			1
2	Rompers			2
1	Root			1
1	Rope machine			1
6	Rubbers			6
3	Rubber coats			3
1	Rubber sole			1
2	" stamps			2
2	Ruffs			2
2	Sachet			2
15	" powder			15
1	Safe fixture			1
1	Salt			1
3	" and pepper casters			2
1	" dish			1
3	Salve			3
24	Samples			24
1	" of silver ore			1
9	" seeds			8
1	" steel			1
1	" stone			1
2	" traveller's			1
5	Satin			5
2	Saucers			2
1	Sausage			1
1	Saw			1
1	" frame			1
52	Scarfs			48
5	Scissors			5
1	Sea-weed			1
1	Search-light			1
11	Seeds			11
19	" garden			19
1	Set carvers			1
1	Settler's effects			1
1	Settler's goods			1
1	Shaving mug			1
15	Shawls			14
7	Sheets			4
1	" rubber			1
1	" dividend			1
1	" steel			1
1	" surgical			1
1	Shell			1
17	Shoes			14
1	Shoe, baby's			1
1	" lace			1
11	Shortbreads			4
3	Shin guards			2
47	Shirts			41
2	" studs			2
2	Shuttles			2
1	Sideboard scarf			1
1	Sign			1
11	Silk			11

APPENDIX I—Continued.

TABLE NO. 2—Showing the number of Letters received containing Money or other enclosures of value, etc.—Continued.

No. of Letters received during the year ended March 31, 1915.	Name of Contents.	Value of contents of Letters received during the year ended March 31, 1915.	No. of Letters delivered of those received during the year ended March 31, 1915.	No. of Letters undelivered on March 31, 1915, and now lying unclaimed in Dead Letter Branches.
		¢		
11	Silk blouse.....		10	1
2	" braid.....		2	
3	" coats.....		3	
2	" flags.....		2	
1	" floss.....		1	
1	" goods.....		1	
1	" handbag.....		1	
13	" handkerchiefs.....		12	1
2	" scarfs.....			2
1	" shirt.....		1	
5	" stockings.....		4	1
1	" table cover.....		1	
6	" ties.....		4	2
1	" vest.....		1	
1	Silver bracelet.....		1	
4	" brooches.....		4	
1	" butter knife.....		1	
2	" card cases.....		2	
3	" chains.....		3	
4	" cigarette cases.....		4	
1	" cuff studs.....		1	
1	" cup.....		1	
1	" dish.....		1	
1	" fish knife and fork.....		1	
5	" forks.....		4	1
1	" fruit dish.....		1	
3	" goods.....		3	
1	" hand mirror.....		1	
1	" headed cane.....		1	
1	" inkstand.....			1
1	" jewelry box.....		1	
3	" knives.....		3	
2	" ladles.....		2	
2	" match boxes.....		1	1
1	" " case.....		1	
4	" medals.....		3	1
1	" mesh bag.....		1	
2	" mugs.....		2	
1	" napkin ring.....		1	
1	" ornament.....			1
1	" paper cutter.....			1
3	" pendant.....		3	
2	" photo frames.....		2	
2	" pins.....		2	
1	" prayer beads.....		1	
3	" rings.....		3	
1	" salt shaker.....		1	
1	" shoehorn.....		1	
2	" silverware.....		1	1
34	" spoons.....		33	1
1	" tea spoon.....		1	
4	" thimbles.....		4	
2	" trays.....		2	
1	" vanity box.....		1	
38	" watches.....		35	3
1	" watch case.....		1	
2	Skates.....		2	
1	Skate blade.....		1	

6 GEORGE V, A. 1916

APPENDIX I—Continued.

TABLE No. 2—Showing the number of Letters received containing Money or other enclosures of values, etc.—Continued.

No. of Letters received during the year ended March 31 1915.	Name of Contents.	Value of contents of Letters received during the year ended March 31, 1915.	No. of Letters delivered of those received during the year ended March 31, 1915.	No. of Letters undelivered on March 31, 1915, and now lying unclaimed in Dead Letter Branches.
		\$ cts.		
1	Surplice.....		1	
9	Suspenders.....		8	1
1	Swagger stick.....		1	
22	Sweaters.....		22	
4	Sweater coats.....		4	
1	Syringe.....		1	
16	Table cloths.....		15	1
43	" covers.....		42	1
1	" napkin.....		1	
6	Tablets.....		5	1
2	Tailoring.....		2	
1	Talcum powder.....		1	
2	Tapestry.....		1	1
9	" Elk.....		9	
1	Tassels tinsel.....		1	
9	Tea.....		9	
2	" cloth.....		2	
1	Technical publication.....		1	
2	Tea cosy.....		2	
1	" kettle.....		1	
1	Tax notice.....		1	
1	Telephone horn.....		1	
1	Testimonial.....		1	
2	Testaments.....		2	
8	Teeth, artificial.....		7	1
2	Tennis rackets.....		2	
2	Thermometer.....		2	
2	Thimbles.....		2	
2	Thread.....		2	
11	Tickets.....		9	2
1	" bread.....		1	
3	" boat.....		2	1
5	" book.....		4	1
1	" car.....		1	
5	" lottery.....		4	1
1	" loan.....		1	
2	" meal.....		1	1
2	" milk.....		2	
1	" military.....			1
121	" railway.....		109	12
4	" steamship.....		2	2
5	" sweepstakes.....		5	
1	" transportation.....		1	
16	Ties.....		15	1
2	" clasps.....		2	
2	" pins.....		2	
1	Time-table.....			1
1	Tin.....		1	
2	" ware.....		2	
1	" of salmon.....			1
223	Tobacco.....		199	24
6	" pouches.....		6	
2	Toilet cases.....		2	
6	" requisites.....		3	3
1	" set.....		1	
1	Toothbrush.....		1	
1	Toothpaste.....		1	
15	Towels.....		15	

SESSIONAL PAPER No. 24

APPENDIX I--Continued.

TABLE No. 2—Showing the number of Letters received containing Money or other enclosures of value, etc.—Continued.

No. of Letters received during the year ended March 31, 1915.	Name of Contents.	Value of contents of Letters received during the year ended March 31, 1915.	No. of Letters delivered of those received during the year ended March 31, 1915.	No. of Letters undelivered on March 31, 1915, and now lying unclaimed in Dead Letter Branches.
		& cts.		
1	Towels, bath.....		1	
2	" desk.....		2	
33	Toys.....		25	8
25	Transfers.....		25	
12	" of land.....		12	
3	Transport warrants.....		3	
2	Trays.....		1	1
5	Tray cloth.....		5	
1	Travellers' cheque.....		1	
2	Travelling cards.....		2	
2	Trinkets.....		2	
9	Trousers.....		8	1
1	Trunk key.....		1	
1	Tube.....		1	
1	Tubing.....		1	
1	Tweed.....		1	
1	Twine.....		1	
1	Twist.....		1	
2	Umbrellas.....		2	
53	Underclothing.....		47	6
2	Uniforms.....		2	
1	" military.....		1	
1	Vacuum clothes washer.....		1	
1	Valentine.....		1	
58	Valuable documents.....		57	1
19	" papers.....		17	2
2	Vanity cases.....		2	
2	Vases.....		2	
10	Vests.....		10	
1	" wedding.....		1	
2	Velour.....			2
2	Velvet.....		2	
2	Verifications.....		2	
5	Vests.....		5	
1	" chamois.....		1	
2	Violin bows.....		2	
3	Voters' list.....		2	1
6	Vouchers.....		6	
17	Waists.....		14	3
1	" coat.....		1	
75	Watches.....		71	4
3	" bracelets.....		3	
1	" cases.....		1	
2	" chains.....		2	
1	" crystals.....		1	
1	" charm.....		1	
6	" fob.....		5	1
5	" gun-metal.....		4	1
13	" movements.....		11	2
1	" nickel.....		1	
3	" wrist.....		3	
1	Wallet.....		1	
1	Washboard.....		1	
6	Water-colour drawings.....		6	
1	Wax, sealing.....		1	
3	Wash, hair.....		2	1
1	Water bottle.....		1	
1	" color painting.....			1

6 GEORGE V, A. 1916

APPENDIX I—*Concluded.*TABLE No. 2—Showing the number of Letters received containing Money or other enclosures of value, etc—*Concluded.*

No. of Letters received during the year ended March 31, 1915.	Name of Contents.	Value of contents of Letters received during the year ended March 31, 1915.	No. of Letters disposed of those received during the year ended March 31, 1915.	No. of Letters undelivered on March 31, 1915, and now lying unclaimed in Dead Letter Branches.
		\$ cts.		
1	Way bill.....		1	
8	Wearing apparel.....		6	2
1	Wedding cake.....		1	
1	" notice.....		1	
1	Whetstone.....		1	
1	Whip, riding.....		1	
1	Whitewear.....		1	
2	Whisky.....		2	
1	Whisk.....		1	
1	" holder.....		1	
13	Wills.....		12	1
1	" copy of.....		1	
1	Will, probate of.....		1	
1	Window shade.....		1	
1	Wintergreen oil.....		1	
1	Wood, piece of.....		1	
2	Wool.....		1	1
27	Woolen goods.....		18	9
1	Wrapper.....		1	
1	Wreath.....		1	
4	Wristlets.....		4	
6	Writs.....		5	1
9	Writing case.....		8	1
1	" desk.....		1	
7	" papers.....		6	1
1	" vellum.....		1	
5	Yarn.....		5	
2	Yeast cakes.....		2	
57,735		1,826,263 78	54,439	3,296
40,099	Add to these ordinary recorded letters not enumerated above which have been returned, or forwarded or otherwise disposed of, as shown in Table No. 1.....		26,375	13,724
	Grand total of letters containing value disposed of.....		80,814	
	Grand total of letters remaining unclaimed in Dead Letter Branches.....		17,020	
97,834	Grand totals.....	1,826,263 78	97,834	

G. J. BINKS,
*Superintendent.*R. M. COULTER,
Deputy Postmaster General.

APPENDIX J.

TRANSACTIONS

OF THE

POSTAGE STAMP BRANCH

1914-15

STATEMENT of Receipts and Issues of Postage

RECEIPTS.

Denominations.	Stamps etc., on hand from last year.	Received from Manufacturers.	Returned by Post- masters unfit for use.	Re- turned by Post- masters fit for use.	Total number of Stamps, etc., to be accounted for.	Amount to be accounted for.
						\$ cts.
1c. postage stamps.	102,119,300	366,550,000	307,630	35,700	469,012,630	4,690,126 30
2c. " "	88,169,200	335,640,000	164,183	136,160	424,109,483	8,482,189 66
5c. " "	3,423,550	17,500,000	15,285	150	20,938,985	1,046,949 25
7c. " "	1,914,600	6,700,000	7,253	1,250	8,623,103	603,617 21
10c. " "	1,768,800	6,300,000	2,222	350	8,071,372	807,137 20
20c. " "	797,250	2,500,000	1,026	5,100	3,303,376	660,675 20
50c. " "	305,335	300,000	334	40	605,709	302,844 50
10c. special delivery stamps	152,815	250,000	805	215	403,835	40,383 50
1c. postage due stamps.	749,200	600,000	17,424	200	1,366,824	13,668 24
2c. " " "	592,100	1,400,000	11,409	2,003,509	40,070 18
5c. " " "	742,200	200,000	1,071	943,271	47,163 55
1c. War Tax stamps	29,500,000	29,500,000	295,000 00
2c. " " "	1,500,000	1,500,000	30,000 00
1c. stamp books at 25c. each.	205,528	318,000	671	477	524,676	131,169 00
2c. " " "	270,310	1,803,000	1,018	863	2,075,191	518,797 75
1c. post bands at \$1.20 per 100	77,400	630,000	3,501	9,000	719,901	8,638 81½
1c. post cards.	1,092,900	27,000,000	30,543	3,700	28,127,143	281,271 43
1c. " advt., 16 on sheet	206,000	800,000	1,006,000	10,060 00
1c. " " 8	287,000	5,400,000	1,000	5,688,000	56,880 00
1c. " " single.	151,200	330,000	600	481,800	4,818 00
2c. Postal Union cards	44,550	50,000	1,325	95,875	1,917 50
2c. reply cards.	77,650	330,000	786	408,436	8,168 72
1c. stamped envelopes at \$1.20 per 100.	115,300	2,161,000	1,064	500	2,277,864	27,334 36½
2c. stamped envelopes at \$2.20 per 100.	230,000	4,070,000	4,117	1,100	4,314,217	94,912 77½
1c. special newspaper wrap- pers.	80,700	920,000	784	800	902,284	9,022 84
6c. Int. reply coupons.	383,585	237	75	383,807	23,033 82
<i>Stamps in Rolls.</i>						
1c. sidewise at \$ 5.06.	1,396	52,900	38	4	54,338	274,950 28
2c. " 10.06.	3,079	50,100	31	15	53,225	535,443 50
1c. endwise at 5.06.	2,973	30	430	3,433	17,370 98
2c. " 10.06.	3,789	6	455	4,250	42,755 00
Totals.	203,976,710	814,755,000	573,793	197,124	1,017,502,627	19,106,379 56½

E. J. LEMAIRE,
Superintendent, Postage Stamp Branch.

SESSIONAL PAPER No. 24

DIX J.

Stamps, etc., for the year ended March 31, 1915.

Denominations.	ISSUES.					
	Issued to Postmasters during the year.	Stamps, etc., destroyed as unfit for use.	Stamps, etc., on hand March 31, 1915.	Total number of Stamps, etc., thus accounted for.	Amount accounted for.	Value of the issue to Postmasters during the year.
					\$ cts.	\$ cts.
1c. postage stamps.....	365,217,400	307,630	103,487,000	469,012,630	4,690,126 30	3,652,174 00
2c. " ".....	327,572,400	164,183	96,372,900	424,109,483	8,482,189 66	6,551,448 00
5c. " ".....	15,757,750	15,285	5,165,950	20,938,885	1,046,949 25	787,887 50
7c. " ".....	6,770,600	7,253	1,845,250	8,623,103	603,617 21	473,942 00
10c. " ".....	6,351,925	2,222	1,717,225	8,071,372	807,137 29	635,192 50
20c. " ".....	2,546,500	1,026	755,850	3,303,376	600,675 29	569,300 00
50c. " ".....	315,430	334	289,895	605,709	302,854 50	157,740 00
10c. special delivery stamps.	149,715	805	253,315	403,835	40,383 50	14,971 50
1c. postage due stamps.....	572,100	17,421	777,300	1,366,824	13,668 24	5,721 00
2c. " " ".....	1,679,100	11,469	313,000	2,003,569	40,070 18	33,582 00
5c. " " ".....	548,100	1,071	394,100	943,271	47,163 55	27,465 00
1c. War Tax stamps.....	19,000,000	10,500,000	29,500,000	295,000 00	190,000 00
2c. " " ".....	450,000	1,050,000	1,500,000	30,000 00	9,000 00
1c. stamp books at 25c. each	367,134	671	156,871	524,676	131,169 00	91,783 50
2c. " " ".....	1,833,908	1,018	240,265	2,075,191	518,797 75	438,477 00
1c. post bands at \$1.20 per 100	642,800	3,501	73,600	719,901	8,638 81½	7,713 60
1c. post cards.....	26,850,300	30,543	1,248,300	28,127,143	281,271 43	268,503 00
1c. " advt., 16 on sheet	800,000	206,000	1,006,000	10,000 00	8,000 00
1c. " " 8 " "	5,391,000	1,000	290,000	5,688,000	56,880 00	53,910 00
1c. " " single.....	378,200	103,600	481,800	4,818 00	3,782 00
2c. Postal Union cards.....	54,350	1,325	40,200	95,875	1,917 50	1,087 60
2c. reply cards.....	331,850	786	75,800	408,436	8,168 72	6,637 00
1c. stamped envelopes at \$1.20 per 100.....	2,190,300	1,064	86,500	2,277,864	27,334 36½	26,283 60
2c. stamped envelopes at \$2.20 per 100.....	4,042,200	4,117	267,900	4,314,217	94,912 77½	88,928 40
1c. special newspaper wrappers.....	822,100	784	79,400	902,284	9,022 84	8,221 00
6c. Int. reply coupons.....	13,995	237	369,665	383,897	23,043 82	839 70
<i>Stamps in Rolls.</i>						
1c. sidewise at \$ 5.00.....	46,951	38	7,349	54,338	274,950 28	237,572 06
2c. " " 10.00.....	46,531	31	6,663	53,225	533,443 50	468,101 86
1c. endwise at 5.00.....	401	30	3,002	3,433	17,370 98	2,029 06
2c. " " 10.00.....	280	6	3,964	4,250	42,755 00	2,816 80
Totals.....	790,743,370	573,798	226,185,464	1,017,502,627	19,106,379 56½	14,783,049 08

R. M. COULTER,
Deputy Postmaster General.

SESSIONAL PAPER No. 24


Stamps in Rolls.

1c. sidewise at \$5.06	46,361	237,572 06	54,426	275,395 56	7,475	37,823 50
2c. " \$10.06	46,531	468,101 86	31,511	518,200 65	4,980	50,038 80
1c. endwise at \$5.06	401	2,029 06	1,287	6,512 22	886	4,483 16
2c. " \$10.06	280	2,816 80	1,441	14,396 46	1,161	11,679 66
Totals	790,743,370	14,783,049 08	786,672,522	14,623,142 10	20,843,222	379,590 82

Increase in value of issue..... \$150,906 98

E. J. LEMAIRE,
Superintendent.

R. M. COULTER,
Deputy Postmaster General.



APPENDIX K.

TRANSACTIONS

OF THE

POSTAL STORES BRANCH

POSTAL STORES

APPENDIX K

GENERAL SUMMARY of Payments for *Printing, Stationery, Mail Bags, etc., Stamping Material, Scales and Weights, Street Letter Boxes, Letter Carriers' Uniforms, etc.*, supplied to the Inside and Outside Service of Post Office Department, through the Postal Stores Branch, from April 1, 1914, to March 31, 1915.

<i>Printing, Binding, Lithography, etc.</i>		\$	cts.
King's Printer's Accounts (<i>Inside Service</i>)		35,605	27
" " (<i>Outside Service</i>)		127,378	18
<i>Stationery.</i>			
Stationery Office Accounts (<i>Inside Service</i>)		18,271	89
" " (<i>Outside Service</i>)		94,504	84
Mail bags, mail locks, etc.		229,580	98
Stamping material, scales and weights, etc.		36,525	81
Street letter boxes and miscellaneous items.		57,446	08
Letter carriers' uniforms, etc.		91,456	59
Total		693,969	64
NOTE :—			
The miscellaneous revenue received from sale of new and condemned articles of postal stores through the Postal Stores Branch and deposited to the credit of the Receiver General of Canada, from April 1, 1914, to March 31, 1915, amounted to the sum of		437	21
The sum credited in the accounts of the contractors for mail bags to the department for new metal bars and label cases, etc., also for old metal bars and label cases removed from condemned mail bags and utilized again for new ones, amounted to		1,508	67
Total		1,945	88
The amount of damage to postal stores caused by fire at Robinson Building, Ottawa, October 30, 1915, was as follows :—			
Mail bags, mail locks, etc.		1,159	65
Forms, Envelopes, etc.		2,118	68
Total		3,278	33

6 GEORGE V, A. 1916

APPENDIX K—Continued.

STATEMENT showing the balance in stock March 31, 1914, the balance carried forward March 31, 1915, and the quantity and cost of *Forms, Envelopes, Books, Labels, etc., Sheets of Writing Paper, and Miscellaneous Articles* obtained and issued to the Postal Service generally through the Postal Stores Branch, from April 1, 1914, to March 31, 1915.

	Forms.	Envelopes	Books and Pam- phlets.	Tags, Cards and Labels.	Writing Paper (Sheets)	Miscel- laneous.	Value.
							\$ cts.
Balance in stock, March 31, 1914..	27,374,076	10,143,901	109,854	5,310,691	616,313	64,125 02
Received from King's Printer.....	43,445,981	8,170,063	255,918	31,055,068	1,703,460	206,879	166,183 46
Total.....	70,820,057	18,313,964	365,772	36,965,759	2,319,773	206,879	230,309 08
Issued to Inside Service...	3,071,324	2,205,619	8,006	719,997	650,688	163,387	39,806 99
" Outside Service.....	41,376,631	9,941,285	195,338	30,284,849	895,985	11,967	125,612 95
Total.....	44,447,955	12,146,904	203,344	31,004,846	1,546,673	174,754	165,419 94
Balance in stock, March 31, 1915..	26,372,102	6,167,060	162,428	5,960,913	773,100	32,125	64,889 14

SESSIONAL PAPER No. 24

APPENDIX K—Continued.

STATEMENT showing number of *Forms, Envelopes, Books, Labels, Sheets of Writing Paper, and Miscellaneous Articles*, specially printed and issued from stock to the Inside and Outside Service, of the Post Office Department through the Postal Stores Branch, from April 1, 1914, to March 31, 1915.

	Forms.	Envelopes	Books and Pamphlets.	Tags, Cards and Labels.	Writing Paper (Sheets)	Miscellaneous.	Value.
							\$ cts.
Inside Service from stock.....	2,159,955	2,135,393	4,585	51,015	493,650	23,001	16,171.83
" special printing.....	1,035,485	186,775	3,536	662,236	231,300	138,386	22,433.04
Total.....	3,195,440	2,322,168	8,121	713,251	727,850	163,387	38,605.27
Outside Service from stock.....	35,414,403	5,805,895	247,698	3,510,404	974,110	35,280	103,527.47
" special printing.....	4,836,138	42,000	99	27,431,413	1,500	8,212	24,050.72
Total.....	40,250,541	5,847,895	247,797	30,941,817	975,610	43,492	127,578.19
Total issues from stock to Inside and Outside service.....	37,574,358	7,941,288	252,283	3,561,419	1,467,760	60,281	119,608.80
Total special printing for Inside and Outside service.....	5,871,623	228,775	3,635	28,093,649	235,700	146,598	46,484.66
Grand total.....	43,445,981	8,170,063	255,918	31,655,068	1,703,460	206,879	166,183.46

APPENDIX K—Continued.

STATEMENT showing the balance in stock, April 1, 1914, the balance carried forward, March 31, 1915, and the Quantity and Cost of Articles of Stationery obtained and issued to the Postal Service generally, through the Postal Stores Branch, from April 1, 1914, to March 31, 1915.

	Baskets, New and Repaired.	Pads, Blotting and Desk.	Books and Pamphlets.	Copying Material.	Directories.	Duplicating Supplies.	Rubber Bands (boxes).	Envelope Openers and Dampers.	Erasers.	Files for Papers.	Gum Arabic (lbs.)	Ink, bottles, pellets, etc.	Inkstands.	Knives.	Labels, etc.	Lead Pencils, etc.	Mucilage-bottles and brushes.	Paper, Manifolding (sheets).	Blotting Paper (sheets).	Wrapping Paper (sheets).	Writing Paper (sheets).		
Balance in stock, March 31, 1914.	715	800	12,606	4,823	400	494,247	6,663	237	3,372	32,266	507	2,871	682	1,416	40,625	482	88	1,950	1,846	434	67,687	341,507	387,716
Received during year	715	800	12,606	4,823	400	494,247	7,513	237	3,372	32,296	532	2,879	682	1,416	40,625	482	88	1,955	1,937	699	67,687	341,507	387,716
Total	1,430	1,600	25,212	9,646	800	988,494	14,176	474	6,744	64,562	1,039	5,750	1,364	2,832	81,250	964	1,766	3,895	3,783	1,475	1,141	683,114	729,423
Issued to Inside Service.	115	166	1,806	1,470	208	304,704	1,636	74	1,806	11,982	137	746	180	84	54,505	9,430	470	715	280	15,784	98,890	185,240	
" to Outside Service	600	634	10,800	3,353	252	189,543	6,877	163	2,006	20,334	361	2,125	502	1,332	40,570	887	78,369	1,476	1,683	254	51,903	242,617	202,476
Total Issue	715	800	12,606	4,823	400	494,247	7,513	237	3,372	32,296	518	2,871	682	1,416	40,625	482	88	1,946	1,800	534	67,687	341,507	387,716
Balance in stock, March 31, 1915.	14	8	9	137,165

SESSIONAL PAPER No. 24

APPENDIX K—Continued.

STATEMENT showing the balance in stock, April 1, 1914, the balance carried forward, March 31, 1915, and the Quantity and Cost of Articles of Stationery obtained and issued to the Postal Service generally, through the Postal Stores Branch, from April 1, 1914, to March 31, 1915.

	Envelopes.	Paper Fasteners	Pens (Boxes, Fountain) etc.	Penholders.	Pins (Papers, Pyramids).	Rulers.	Scissors.	Scratch Pads.	Sealing Wax (lbs.)	Sponges, Cups, etc.	Stamp Ribbons.	Tape (Inches).	Typewriters.	Typewriter Ribbons.	Typewriter Supplies.	Carbon Paper.	Twine (lbs.)	Twine Spindles.	Wax Bougies.	Miscellaneous.	Values.
Balance in stock, March 31, 1914.	410	5,829	364	595	2,185	342	63,817	123	406	18,030	2,258.92
Received during year ..	2,085,072	4,367	3,780	12,211	5,829	364	595	6,008	4,852	2,940.15	2,050.38	2,050.38	2,530	2,530	2,280	271,555	122,045	425	66	183,087	112,776.73
Total	2,085,072	4,367	4,190	12,211	5,829	364	595	8,193	5,194	2,940.15	2,050.38	2,050.38	2,530	2,530	2,280	335,372	122,168	425	532	201,137	115,044.65
Issued to Inside Service.	89,763	1,065	814	1,626	855	95	48	1,568	547	362	2	719	749	867	40,514	2,221	8	66	131,704	18,220.98
" to Outside Service	1,995,309	2,462	3,201	10,585	4,974	269	547	3,460	4,437	2,578.13	1,331.29	1,331.29	1,781	1,413	1,413	230,578	119,718	417	251	42,883	65,892.46
Total Issue.....	2,085,072	4,367	4,015	12,211	5,829	364	595	4,968	4,984	2,940.15	2,050.38	2,050.38	2,530	2,530	2,280	291,122	121,939	425	317	174,587	114,113.44
Balance in Stock, March 31, 1915	175	3,225	211	44,250	229	213	36,550	931.51

SESSIONAL PAPER No. 24

APPENDIX K—Continued.

STATEMENT showing the balance in stock, April 1, 1914, the balance carried forward, March 31, 1915, and the Quantity and the Cost of Mail Bags, Mail Locks, etc., obtained and issued to the Postal Service generally, through the Postal Stores Branch, from April 1, 1914, to March 31, 1915.

	Patent Slip Label Cases.		Steel ferrules for cords.	Mail Locks.			Keys for Mail Locks.			Mail Catching Posts, New and Repaired.	Parcel Post Hampers, New and Repaired.	Presses with stationary dies for lead seals.	Lead Seals.	Old Fastenings.	Brass Errometers for Mail Bags.	Rural Mail Satchels.	Rural Mail Delivery (Accessories).	Miscellaneous.	Value.
	New and Repaired.	International Registered.		Obsolète.	New.	Repaired.	Obsolète.	International Registered.	Patent Clamps.										
Balance in stock, March 31, 1914	2,902		18,793	56	18,492	2,697	1,712	9,229	51	7,029	46	227,875	11,808	89,637					30,612 86
Received—Purchased or repaired	139,632		286,060	68	30,000	12,000				30,701	31	500,000	29,551	2,095,341	1,819	115	5,981	229,580 58	
Returned from service and added to stock for re-issue	1,964		1,482	40			4,032				21		9,085			35			4,294 02
Total	144,568		306,275	164	18,492	22,697	17,744	9,229	54	38,108	31	827,875	50,364	2,184,981	1,834	115	5,981	234,517 86	
Issued	131,875		302,816	143	191	2,697	17,744	974	16	13,116	31	715,330	31,832	1,905,355	965	115	5,981	225,030 70	
Balance in stock at Department March 31, 1915	12,683		3,459	21	18,301	20,000		2,965	38	24,992	39	112,525	18,632	279,626	856				41,487 16
Balance in stock at Postal Stores Depots and Distribution Centres March 31, 1915										1,087		114,350							26,029 01
Total balance	12,683		3,459	21	18,301	20,000		2,965	38	26,079	59	226,875	18,632	279,626	856				67,516 17

APPENDIX K—Continued.

STATEMENT showing the balance in stock, April 1, 1914, the balance carried forward, March 31, 1915, and the Quantity and Cost of *Stamping Material, Scales and Weights, etc.*, obtained and issued to the Postal Service generally, through the Postal Stores Branch, from April 1, 1914, to March 31, 1915.

	Dating Stamps.		Brass Crown Seals, New and Repaired.	Fac Simile Stamps, New and Repaired.	Rubber Stamps, New and Repaired.	Brass Rating and Hand Stamps.	Numbering Machines, New and Repaired.	Revolving Cancellers.		Wooden Boxes and Min- uters for Stamping Pads.	Stamping Pads, New and Repaired.	Fountain Pads.	Postmarking and Can- celling Ink.				Bottles of Ink for Rubber Stamps.
	New.	Repaired.						New and Repaired.	Wooden Wells and Rollers.				Quarts.	Pints.	Gallons.	Tin Boxes for.	
Balance in stock, March 31, 1914.						3,808			42	368	849	314	224	137	35	1,862	
Received—Purchased or Repaired.	1,101	122	356	17	1,817	2,136	87	399	168	500	5,167	985	500	1,000	570	2,000	284
Returned from service and added to stock for re- issue.						669			7	1,197	167	22		10		113	
Total.	1,101	122	356	17	1,817	6,553	87	399	217	2,065	6,183	1,321	724	1,147	605	3,975	284
Issued.	1,101	122	356	17	1,817	1,727	87	399	150	965	5,789	1,212	446	1,133	545	3,044	284
Balance in stock at Department, March 31, 1915.						4,826			58	1,100	304	100	278	14	60	931	
Balance stock at Postal Stores Depots and Dis- tributing Centres, March 31, 1915.						3,401				1,090	768	294			131 1/2	1,137	
Total Balance.						8,227			58	2,190	1,162	403	278	14	101 1/2	2,068	


APPENDIX K—Concluded.

STATEMENT showing the balance in stock, April 1, 1914, the balance carried forward, March 31, 1915, and the Quantity and Cost of Uniforms for Letter Carriers, Collectors, Railway Transfer Agents, Mail Porters, etc., obtained and issued to the Postal Service generally, through the Postal Stores Branch, from April 1, 1914, to March 31, 1915.

	Cloth for Letter Carriers Uniforms (yards)	Overcoats and peajackets	Tunics		Trousers		Monograms, large and small		Brass buttons and nuts		Oskin Caps	Caps		Waterproof Coats	Fur Collarettes	Chamois Vests	Letter Carriers Shirts	Alpaca Coats	Waistbels	Leggings	Leather Boots	Rubber Boots	Moccasins	Button Sticks and Brushes	Lamp	Miscellaneous	Value		
			Cloth	Serge	Cloth	Serge	large	small	fur	Cloth																			
Balance in Stock, March 31, 1914	2,063½	6	28	54	27	52	2,715	13,892	110	38	84	769	15	28	9	3	28	107	180	7	1	1	318	56	6,040	72			
Purchased	15,069½	1,164	1,361	2,288	2,384	2,387	10,944	41,614	398	2,271	1,597	365	1,442	98	53	2,281	560	375	4,600	112	572	14	91,456	59					
Returned from service added to stock for re-issue	479	23	27	29	38	33	214	2,984	26	18	163	15	40	9	8	5	23	12	17	38	2,270	83				
Total	17,612	1,193	1,416	2,371	2,440	2,422	13,873	58,450	534	2,327	84	2,430	595	1,210	116	282	3,392	523	567	4,616	113	7	907	65	99,774	16			
Issued	12,038½	1,166	1,357	2,316	2,371	2,382	4,136	31,187	500	2,263	1,461	695	952	79	58	272	392	418	387	4,614	112	1	668	3	87,105	47		
Balance in Stock, March 31, 1915	5,573½	27	59	55	78	40	9,737	27,263	34	64	84	978	258	37	8	1	1	103	180	2	1	6	239	62	12,668	69		


R. M. COULTER,
Deputy Postmaster General.

SIDNEY SMITH,
Controller of Postal Stores.



APPENDIX L.

RAILWAY MAIL SERVICE.



APPENDIX L.

RAILWAY MAIL SERVICE.

STATEMENT showing total salaries of Superintendents, Railway Mail Clerks, Transfer Agents, etc., also the mileage paid Railway Mail Clerks for fiscal years 1894-95, 1895-96, 1896-97, 1897-98, 1898-99, 1899-1900, 1900-01, 1901-02, 1902-03, 1903-04, 1904-05, 1905-06, 1906-07, 1907-08, 1908-09, 1909-10, 1910-11, 1911-12, 1912-13, 1913-14, and 1914-15.

Year.	Salaries.		Increase.		Decrease.	
	\$	cts.	\$	cts.	\$	cts.
1894-95.....	292,317	38				
1895-96.....	301,118	51	8,800	93		
1896-97.....	297,313	21			3,805	30
1897-98.....	276,075	49			21,237	72
1898-99.....	276,108	02		32	53	
1899-00.....	283,551	46	7,443	44		
1900-01.....	294,219	59	10,668	13		
1901-02.....	298,148	31	3,928	72		
1902-03.....	301,973	83	3,825	52		
1903-04.....	321,250	19	19,276	36		
1904-05.....	362,861	32	41,551	13		
1905-06.....	389,338	97	26,537	65		
1906-07.....	*313,119	50			76,219	47
1907-08.....	461,475	40	148,355	90		
1908-09.....	494,221	39	32,745	99		
1909-10.....	571,265	19	77,043	80		
1910-11.....	629,553	52	58,290	33		
1911-12.....	711,821	21	82,267	69		
1912-13.....	954,619	24	242,798	13		
1913-14.....	1,090,353	76	135,734	42		
1914-15.....	1,235,276	97	144,923	21		

Year.	Mileage.		Increase.		Decrease.	
	\$	cts.	\$	cts.	\$	cts.
1894-95.....	104,639	58				
1895-96.....	109,779	71	5,140	03		
1896-97.....	111,107	61	1,328	00		
1897-98.....	107,156	46			3,951	17
1898-99.....	108,050	85	804	39		
1899-00.....	114,910	59	5,859	74		
1900-01.....	120,660	60	5,750	01		
1901-02.....	120,994	46	338	86		
1902-03.....	122,213	93	1,218	47		
1903-04.....	129,185	33	6,971	40		
1904-05.....	136,865	41	7,680	00		
1905-06.....	147,348	71	19,483	30		
1906-07.....	*119,296	29			28,082	42
1907-08.....	176,105	59	56,839	30		
1908-09.....	193,150	42	17,044	83		
1909-10.....	216,694	73	23,544	31		
1910-11.....	238,635	42	21,940	68		
1911-12.....	263,181	21	24,545	79		
1912-13.....	323,351	69	60,170	48		
1913-14.....	345,759	63	22,407	94		
1914-15.....	361,549	35	18,789	72		

* Expenditure for 9 months only.

APPENDIX L—Continued.

COMPARATIVE STATEMENT showing number of Railway Mail Clerks, Transfer Agents, etc., in the employ of this Branch on June 30, 1896, 1897, 1898, 1899, 1900, 1901, 1902, 1903, 1904, 1905, 1906, March 31, 1907, 1908, 1909, 1910, 1911, 1912, 1913, 1914 and 1915.

	1896	1897	1898	1899	1900	1901	1902	1903	1904	1905
Superintendents	9	9	9	9	9	9	9	9	9	9
Railway mail clerks	355	333	328	321	337	372	380	383	409	425
Temporary clerks	84	31	25	21	39	5	4	4	2	2
Mail transfer agents	10	7	7	7	7	12	10	7	6	8
Temporary agents	6	5	5	5	5
Train porters	3	4	6
Messengers
Total	414	385	374	373	397	398	403	400	430	450

	1906	1907	1908	1909	1910	1911	1912	1913	1914	1915
Superintendents	8	8	8	10	11	11	11	11	11	13
Railway mail clerks	449	504	500	615	650	716	897	938	1012	1106
Temporary clerks	2	2	2	2	2	2	16	76	66	112
Mail transfer agents	14	15	29	32	35	42	57	59	77	108
Temporary agents	2	4	4	1	5
Train porters	6	5	1	2	2	1
Messengers	4	6	6	7	7	9
Total	479	534	590	663	708	782	987	1022	1173	1353

In addition to the above there is a staff consisting of twenty-one first class clerks, grade 'A,' fourteen first class clerks, grade 'B,' eight second class clerks, grade 'A,' nineteen second class clerks, grade 'B,' sixteen third class clerks, grade 'A,' twenty-three third class clerks, grade 'B,' and eleven temporary clerks, making a total of one hundred and twelve belonging to the outside service of this Department, assisting the superintendents in their offices.

SESSIONAL PAPER No. 24

APPENDIX I.—Continued.

CASE EXAMINATIONS.

The following statements show the number and extent of such examinations held during the fiscal years 1897-98, 1898-99, 1899-1900, 1900-01, 1901-02, 1902-03, 1903-04, 1904-05, 1905-06, 1906-07, 1907-08, 1908-09, 1909-10, 1910-11, 1911-12, 1912-13, 1913-14, and 1914-15.

Year.	Cards handled.	Correctly handled.	Percentage correctly distributed.	Examinations held.	Average cards handled per each examination.
1898	353,563	289,156	81.78	298	1,186
1899	357,426	316,804	88.63	305	1,172
1900	403,063	359,700	89.24	338	1,192
1901	453,062	410,492	92.40	330	1,375
1902	438,252	405,256	92.47	346	1,266
1903	456,709	430,975	94.37	349	1,308
1904	496,153	465,232	93.77	372	1,338
1905	513,137	487,717	95.04	375	1,368
1906	557,088	528,292	94.83	396	1,406
1907	587,809	560,072	95.29	420	1,399
1908	637,947	611,237	95.95	447	1,425
1909	695,260	664,905	95.63	502	1,385
1910	730,481	701,284	96.03	525	1,391
1911	814,040	794,622	97.61	601	1,354
1912	631,853	600,619	95.05	632	999
1913	734,360	692,295	94.27	742	962
1914	828,950	766,139	92.42	824	1,006

Number of Superintendents, Railway Mail Clerks and Transfer Agents, etc., in the employ of the Post Office Department on

July 1, 1880	190	July 1, 1901	430
" 1885	290	" 1905	450
" 1890	372	" 1906	479
" 1895	421	April 1, 1907	534
" 1896	414	" 1908	590
" 1897	385	" 1909	663
" 1898	374	" 1910	708
" 1899	373	" 1911	782
" 1900	397	" 1912	1,058
" 1901	388	" 1913	1,181
" 1902	403	" 1914	1,260
" 1903	406	" 1915	1,465

*This increase is partly due to the fact that all Acting Clerks in the Superintendent's Offices and all Acting Railway Mail Clerks were made permanent by amendment to the Post Office Act passed during the 1911 Session of Parliament.

APPENDIX L—Continued.

RAILWAY MAIL SERVICE.

During the fiscal years 1914-15, 1,651.96 miles of additional railway were utilized for mail purposes, making a total actual track mileage over which mail were carried on March 31, 1915, of 31,355.96.

The following statement shows the details of such additional service :

Railway.	Terminal Points.	Distance in Miles.	Service.
Algoma Central & Hudson Bay Ry.	Hawke Jct. to Hearst.	131	Semi-weekly, B.C.
Canadian Northern Ry.	Avonlea to Gravelbourg.	78	Semi-weekly, B.C.
" "	Blaine Lake to North Battleford.	67	Tri-weekly, B.B.
" "	Edam to Turtleford.	17	Tri-weekly, B.C.
" "	Macrorie to Elrose.	54.6	Tri-weekly, B.C.
" "	Munson to Hama.	40	Daily ex. Sunday, R.P.O.
" "	Portage la Prairie to Langruth.	43	Semi-weekly, B.C.
Canadian Pacific Ry.	Assiniboia to Shaunavon.	119.2	Daily ex. Sunday, R.P.O.
" "	Edgewater to Fort Steele.	83.7	Tri-weekly, B.C.
" "	Estevan to Maxim.	47.9	Daily ex. Sunday, B.C.
" "	Hussar to Bassano.	20.8	Semi-weekly, B.C.
" "	Kerrobert to Trauping Lake.	17.5	Semi-weekly, B.C.
" "	Mansonville to Eastman.	18.26	Daily ex. Sunday, B.C.
" "	Parkville to Courtenay.	44	Tri-weekly, B.C.
" "	Prussia to Empress.	22.8	Tri-weekly, B.C.
" "	Spillamachene to Edgewater.	20	Tri-weekly, B.C.
" "	Standard to Hussar.	14.7	Semi-weekly, B.C.
" "	Wilkie to Kelfield.	35.5	Semi-weekly, B.C.
Grand Trunk Pacific Ry.	Biggar to Loverna.	104.6	Semi-weekly, B.C.
" "	Coalspur to Mountain.	30	Semi-weekly, B.C.
" "	Fobisher to Northgate.	20.1	Tri-weekly, B.C.
" "	Fort Francis to Prince George.	94.6	Semi-weekly, B.C.
" "	Griffith to Fobisher.	55.3	Tri-weekly, B.C.
" "	McBride to Prince George.	144.7	Semi-weekly, B.C.
" "	Priestly to Fort Francis.	38	Semi-weekly, B.C.
" "	Regina to Gilroy.	108.5	Four times p. week, B.C.
" "	Wakaw to Hoey.	16	Semi-weekly, B.C.
London & Lake Erie Electric Ry.	London to Pt. Stanley.	29	Daily ex. Sunday, B.C.
Montreal & Southern Counties Ry.	Marieville to St. Césaire.	9	Daily ex. Sunday, B.C.
New Brunswick Coal & Ry. Co.	Fredericton to Minto.	34.90	Daily ex. Sunday, B.C.
Niagara, St. Catherines & Toronto Electric Ry.	Niagara on the Lake to St. Catherines.	13.2	Daily ex. Sunday, B.C.
Pacific & Great Eastern Ry.	Squamish to Hatchery Crossing.	65	Weekly, B.C.
Southampton Ry.	Millville to Lower Southampton.	14	Daily ex. Sunday, B.C.
		1,651.96	

SESSIONAL PAPER No. 24

APPENDIX I.—Continued.

CHANGES IN EXISTING SERVICES.

During the year there have been established the following changes and increases in the frequency of Railway Mail Service:—

Railway.	Terminal points.	Distance in miles.	Particulars.
Canadian Northern Ry.	Hudson Bay & The Pas,	87 5	Additional B.C. service weekly.
" "	Radville—Moose Jaw,	87 0	B.C. service superseded by R.P.O. tri-weekly.
Canadian Pacific Ry.	Assiniboia—Shaunavon,	119 0	B.C. service superseded by R.P.O. daily ex. Sunday.
" "	Carman—Elm Creek,	42 0	Additional B.C. daily ex. Sunday.
" "	Cataract Jc.—Orangeville,	8 0	B.C. service superseded by R.P.O. daily ex. Sunday.
" "	Deloraine—Napinka,	48 0	Additional B.C. service daily ex. Sunday.
" "	Ottawa—Montreal,	116 0	Additional B.C. service weekly.
" "	Viceroy—Assiniboia,	31 4	B.C. service superseded by R.P.O. tri-weekly.
Grand Trunk Ry.	Pembroke—Woitto,	11 0	Additional B.C. service tri-weekly.
" "	Hemmingford—St. Remi,	27 0	Additional B.C. service daily ex. Sunday.
Grand Trunk Pacific Ry.	Edson—Smithers,	597 4	B.C. service superseded by R.P.O. semi-weekly.
" "	Mirror—Calgary,	110 4	Additional B.C. service tri-weekly.
Quebec Central Ry.	Tring Jct.—Thetford Mines,	22 0	Additional B.C. service daily ex. Sunday.

APPENDIX L—Continued.

COMPARATIVE STATEMENT of Railway Mail Service from June 30, 1895, to Mar. 31, 1915.

Date.	Miles of railway in operation on which mails are carried.	Daily service by postal cars. Distance travelled in miles.	Daily service by baggage cars. Distance travelled in miles.	Total distance.	
				Daily.	Yearly.
In June, 1896.....	44,669	28,654	19,153	47,807	14,915,784
" 1895.....	14,463	30,435	20,119	50,554	14,836,735
	206	1,781	966	2,747	79,049
In June, 1897.....	14,779	29,000	19,362	48,362	15,111,526
" 1896.....	14,669	28,654	19,153	48,867	14,915,784
	110	346	149	495	202,742
In June, 1898.....	15,364	29,540	20,855	50,395	15,773,135
" 1897.....	14,779	29,000	19,362	48,362	15,118,526
	545	540	1,553	2,093	655,109
In June, 1899.....	15,518	31,000	21,898	52,808	16,132,255
" 1898.....	15,324	29,540	20,855	50,395	15,773,635
	524	1,460	1,043	2,503	358,620
In June, 1900.....	16,254	33,514	24,754	58,268	16,743,466
" 1899.....	15,348	31,000	21,898	57,988	16,132,255
	506	2,514	2,856	5,370	611,211
In June, 1901.....	16,962	34,695	26,014	60,709	17,625,847
" 1900.....	16,354	33,514	24,754	58,268	16,743,466
	608	1,181	1,260	2,441	822,381
In June, 1902.....	17,268	35,000	26,712	61,712	18,249,389
" 1901.....	16,962	34,695	26,014	60,706	17,625,847
	306	305	698	1,003	623,542
In June, 1903.....	17,441	35,262	27,340	62,666	18,666,598
" 1902.....	17,268	35,000	26,712	61,712	18,249,389
	173	262	628	890	417,209
In June, 1904.....	18,361	36,249	28,200	64,449	19,756,019
" 1903.....	17,441	35,262	27,340	62,662	18,666,598
	920	987	960	1,847	1,089,421
In June, 1905.....	19,179	40,626	29,066	69,722	20,903,947
" 1904.....	18,361	36,249	28,200	64,449	19,756,019
	818	4,337	896	5,273	1,147,928
In June, 1906.....	20,274	45,850	29,799	75,647	23,672,855
" 1905.....	19,179	40,626	29,066	69,722	20,903,947
	4,095	5,231	694	5,925	2,768,908

SESSIONAL PAPER No. 24

APPENDIX L—Continued.

COMPARATIVE STATEMENT of Railway Mail Service from June 30, 1895, to March 31, 1915—Concluded.

Date.	Miles of railway in operation on which mails are Carried.	Daily service by postal cars. Distance travelled in miles.	Daily service by baggage cars. Distance travelled in miles.	Total Distance.	
				Daily.	Yearly.
In March, 1906	20,818	46,263	29,166	75,429	17,650,610
In June, 1907	20,274	45,857	29,790	75,647	23,672,855
	544	406	624	218	6,022,245
In March, 1908	21,474	50,300	29,169	79,469	24,873,784
" 1907	20,818	46,263	29,166	85,429	17,650,610
	656	4,037	3	4,040	7,233,174
In March, 1909	23,508	53,413	29,141	82,544	25,839,656
" 1908	21,474	50,300	29,169	79,469	24,873,784
	2,034	3,113	28	3,085	963,872
In March, 1910	24,631	55,600	30,814	86,414	27,047,709
" 1909	23,508	54,413	29,141	82,554	25,839,656
	1,123	2,187	1,673	3,860	1,208,053
In March, 1911	25,302	62,707	33,764	96,471	30,195,333
" 1910	24,632	55,600	30,814	86,414	27,047,709
	670	1,107	2,950	10,057	3,147,624
In March, 1912	26,638	63,175	36,672	99,847	31,242,201
" 1911	25,302	62,707	33,764	96,471	30,195,333
	1,336	468	2,908	3,376	1,046,868
In March, 1913	28,790	65,714	38,635	104,349	32,586,742
" 1912	26,638	63,175	36,672	99,847	31,242,201
	2,152	2,539	1,963	4,502	1,344,541
In March, 1914	29,704	68,728	42,027	119,755	34,666,281
" 1913	28,790	65,714	38,635	104,349	32,586,742
	914	3,014	3,392	6,406	2,079,539
In March, 1915	31,355	65,204	52,095	117,299	36,714,540
" 1914	29,704	68,728	42,027	110,755	34,666,281
	1,651	3,524	10,068	6,544	2,048,259

APPENDIX I.—Continued.

DETAIL of service performed by postal and baggage car during the fiscal year 1914-15.

POSTAL CAR.

Frequency.	Miles.
Daily, including Sundays.....	23,763
Daily, excluding Sundays.....	36,841
Tri-weekly.....	1,046
Weekly.....	383
	62,033

Or when reduced to a daily (except Sunday) basis—65,204.

BAGGAGE CAR.

Frequency.	Miles.
Daily, including Sundays.....	11,454
Daily, excluding Sundays.....	34,539
Tri-weekly.....	7,734
Semi-weekly.....	470
Weekly.....	941
	55,138

Or when reduced to a daily (except Sunday) basis—5,2095.

SESSIONAL PAPER No. 24


APPENDIX I.—*Concluded.*

In addition to the mileage by railway the following mail service by water was performed during the fiscal year 1914-15.

District.	Mileage.
British Columbia	1,479,359
Manitoba.....	27,890
Ontario.....	243,298
Quebec.....	258,562
New Brunswick.....	229,053
Nova Scotia.....	181,416
Prince Edward Island.....	51,790
Total.....	2,440,968
Service performed 1914-15.....	2,440,968
" 1913-14.....	2,409,649
	<u>31,319</u>

B. M. ARMSTRONG,
Controller, R.M.S.

R. M. COULTER,
Deputy Postmaster General.



APPENDIX M.

STATEMENT RE GOVERNMENT ANNUITIES

APPENDIX M.

STATEMENT OF GOVERNMENT ANNUITIES.

During the fiscal year ending March 31, 1915, 77 Immediate Annuities and 186 Deferred Annuities, a total of 263 were purchased, aggregating in amount of annuities contracted for \$61,051.54, and the amount of purchase money received during the same period was \$314,129.17.

The number of Annuities in force on March 31, 1915, was as follows: Immediate, 617 as per Table I; Deferred, 3,008 as per table II, a total of 3,625, aggregating in amount of Annuities contracted for \$765,969.07. The amount received on account of the purchase of Annuities from September 1, 1908 to March 31st, 1915, exclusive of amounts returned to purchasers, was \$2,442,075.59.

TABLE I.

AMOUNT OF ANNUITIES.

Males.	\$100.	\$200.	\$300.	\$400.	\$500.	\$600.	\$700.	\$800.	\$900.	\$1,000.
Ages.										
55-59.....	19	18	6	3	5	7	0	0	1	2
60-64.....	31	14	16	4	1	8	0	0	0	1
65-69.....	31	18	7	5	2	7	0	1	0	0
70-74.....	22	14	10	9	2	10	0	1	2	0
75-79.....	16	7	6	2	4	2	1	0	0	1
80-85.....	8	1	3	1	0	0	0	0	0	1

AMOUNTS OF ANNUITIES.

Females.	\$100.	\$200.	\$300.	\$400.	\$500.	\$600.	\$700.	\$800.	\$900.	\$1,000.
Ages.										
55-59.....	27	18	10	6	5	2	0	0	0	0
60-64.....	27	10	9	3	2	9	0	0	0	0
65-69.....	39	12	8	5	2	5	1	0	0	0
70-74.....	33	14	6	1	2	5	0	0	0	1
75-79.....	5	7	4	0	1	1	1	0	0	0
80-85.....	3	0	0	0	0	3	0	0	0	0

APPENDIX M—Continued.

TABLE II.

Number of Deferred Annuities purchased by lump sums, lump sums and annual payments, and periodical payments. Annuitants numbering 53, who have not yet furnished their ages are not included in the following table:

AMOUNT OF ANNUITIES.

Males.	\$100	\$200	\$300	\$400	\$500	\$600	\$700	\$800	\$900	\$1,000
Ages.										
5-9.....	115	23	4	3	1	4				1
10-19.....	294	28	21	6	10	9				4
20-29.....	270	88	69	22	26	49	1	1		5
30-39.....	182	61	70	24	9	51				8
40-49.....	109	39	40	17	14	21				4
50-59.....	47	18	11	3	2	12				1
60-69.....	4	0	0	0	1	4				0
70.....	1	0	0	0	0	0				0

AMOUNT OF ANNUITIES.

Females.	\$100	\$200	\$300	\$400	\$500	\$600	\$700	\$800	\$900	\$1,000
Ages.										
5-9.....	44	9	12	1	2	3				1
10-19.....	107	15	8	2	1	13				0
20-29.....	165	55	39	7	4	22				1
30-39.....	144	76	52	13	11	17				1
40-49.....	140	54	29	14	8	12				2
50-59.....	30	16	5	1	1	5				0
60-69.....	6	0	0	0	0	0				0
70.....	0	0	0	0	0	0				0

GOVERNMENT ANNUITIES FUND STATEMENT, MARCH 31, 1915.

ASSETS.	\$	cts.	\$	cts.	LIABILITIES.	\$	cts.	\$	cts.
Fund on March 31, 1914.	2,035,530	55			Net present value of all			2,315,585	53
Receipts, 1914-15, less					outstanding contracts.....				
payments.....	279,654	98							
Fund on March 31, 1915.....			2,315,585	53					
RECEIPTS.					PAYMENTS.				
For Immediate Annuities	168,561	41			Annuities paid under Im-				
For Deferred Annuities..	154,556	04			mediate contracts.....	139,575	59		
Amount transferred by					Return of premiums under				
Government to main-					Plan "A" contracts.....	6,286	99		
tain Reserve.....	110,752	57			Return of purchase money	8,292	16		
Total.....			435,810	02	Balance March 31, 1915..	279,654	98		
					Total.....			433,810	02

SESSIONAL PAPER No. 24

APPENDIX M—Continued.

GOVERNMENT ANNUITIES.

Valuation on March 31, 1915, of Annuity Contracts issued pursuant to the Government Annuities Act.

Description of Contract.	Number.	Amount of Annuities.		Total Value on March 31, 1915, of Annuities purchased.	
		\$	cts.	\$	cts.
1. Immediate Annuities.....	432	106,838	22	846,594	00
2. Immediate Annuities, guaranteed.....	131	29,171	39	292,351	00
3. Immediate Last Survivor (on 2 lives).....	54	15,210	58	163,031	00
4. Deferred, Plan "A".....	1,042	297,702	64	301,396	06
5. Deferred, Plan "A," guaranteed.....	1,582	297,412	71	291,052	17
6. Deferred, Last Survivor (on 2 lives).....	18	4,958	40	36,216	54
7. Deferred, Plan "B".....	366	194,575	13	294,630	76
Totals.....	3,625	765,969	07	2,315,583	53

SUMMARY.

Total number of contracts in force March 31, 1915,
(Males 2,114, Females 1,439, Last Survivor 72)..... 3,625

Total amount of Annuities..... \$ 765,969 07
Total value of Annuities purchased..... 2,315,583 53

S. T. BASTEDO,
Superintendent.

R. M. COULTER,
Deputy Postmaster General.

